Alaska: 2000

Summary Population and Housing Characteristics

Issued November 2002

PHC-1-3

2000 Census of Population and Housing



U S C E N S U S B U R E A U

Helping You Make Informed Decisions • 1902-2002

U.S. Department of Commerce
Economics and Statistics Administration
U.S. CENSUS BUREAU

United States Census 2000

Alaska: 2000

Issued November 2002

PHC-1-3

Summary Population and Housing Characteristics

2000 Census of Population and Housing



U.S. Department of Commerce
Donald L. Evans,
Secretary

Samuel W. Bodman,
Deputy Secretary

Economics and Statistics Administration
Kathleen B. Cooper,
Under Secretary for
Economic Affairs

U.S. CENSUS BUREAU
Charles Louis Kincannon,
Director

SUGGESTED CITATION

U.S. Census Bureau,
2000 Census of
Population and Housing,
Summary Population and Housing Characteristics,
PHC-1-3, Alaska
Washington, DC, 2002

ECONOMICS
AND STATISTICS
ADMINISTRATION

Economics and Statistics Administration

Kathleen B. Cooper,
Under Secretary
for Economic Affairs

U.S. CENSUS BUREAU

Charles Louis Kincannon,
Director

Vacant,
Deputy Director and
Chief Operating Officer

Nancy A. Potok,
Principal Associate Director
and Chief Financial Officer

Vacant,
Principal Associate
Director for Programs

Preston Jay Waite,
Associate Director
for Decennial Census

Nancy M. Gordon,
Associate Director
for Demographic Programs

Cynthia Z.F. Clark,
Associate Director
for Methodology and
Standards

Marvin D. Raines,
Associate Director
for Field Operations

Arnold A. Jackson,
Assistant Director
for Decennial Census

For sale by Superintendent of Documents, U.S. Government Printing Office
Internet: bookstore.gpo.gov; Phone: toll-free 1-866-512-1800; DC area 202-512-1800; Fax: 202-512-2250; Mail: Stop SSOP
Washington, DC 20402-0001

CONTENTS

List of Statistical Tables v
How to Use This Report I–1
Table Finding Guide II–1
User Notes III–1
Statistical Tables (For a detailed list of statistical tables, see page v) 1

Appendixes

A Geographic Terms and Concepts A–1
B Definitions of Subject Characteristics B–1
C Data Collection and Processing Procedures C–1
D Questionnaire D–1
E Data Products and User Assistance E–1
F Maps F–1
G Accuracy of the Data G–1
H Acknowledgments H–1

LIST OF STATISTICAL TABLES

Table no.	Title	Page
1.	**Age and Sex: 2000** State, Borough and Census Area, Census Subarea, Place	2
2.	**Age and Sex: 2000** State, Borough and Census Area, Place	12
3.	**Race and Hispanic or Latino: 2000** State, Borough and Census Area, Census Subarea, Place	24
4.	**Race and Hispanic or Latino: 2000** State, Borough and Census Area, Place	34
5.	**Population for Selected Categories of Race: 2000** State, Borough and Census Area, Census Subarea, Place	46
6.	**Population for Selected Categories of Race: 2000** State, Borough and Census Area, Place	51
7.	**Households and Families: 2000** State, Borough and Census Area, Census Subarea, Place	57
8.	**Households and Families: 2000** State, Borough and Census Area, Place	62
9.	**Household Relationship and Group Quarters Population: 2000** State, Borough and Census Area, Census Subarea, Place	68
10.	**Household Relationship and Group Quarters Population: 2000** State, Borough and Census Area, Place	73
11.	**Housing Occupancy and Tenure: 2000** State, Borough and Census Area, Census Subarea, Place	79
12.	**Housing Occupancy and Tenure: 2000** State, Borough and Census Area, Place	84
13.	**Occupied Housing Units (Households) by Race and Hispanic or Latino Origin of Householder: 2000** State, Borough and Census Area, Census Subarea, Place	90
14.	**Occupied Housing Units (Households) by Race and Hispanic or Latino Origin of Householder: 2000** State, Borough and Census Area, Place	95
15.	**Land Area and Population Density: 2000** State, Borough and Census Area, Census Subarea, Place	101
16.	**Land Area and Population Density: 2000** State, Borough and Census Area, Place	104
17.	**Age and Sex for the American Indian and Alaska Native Population (One Race): 2000** American Indian Area/Alaska Native Area, Borough and Census Area	108
18.	**Race and Hispanic or Latino: 2000** American Indian Area/Alaska Native Area, Borough and Census Area	124

19. Population for Selected Categories of Race: 2000 . . . . . **140**
American Indian Area/Alaska Native Area, Borough and Census Area

20. Households and Families With American Indian and Alaska Native Householder (One Race): 2000 . . . . . **148**
American Indian Area/Alaska Native Area, Borough and Census Area

21. Household Relationship and Group Quarters Population for the American Indian and Alaska Native Population (One Race): 2000 . . . . . **156**
American Indian Area/Alaska Native Area, Borough and Census Area

22. Housing Occupancy and Tenure: 2000 . . . . . **164**
American Indian Area/Alaska Native Area, Borough and Census Area

23. Occupied Housing Units (Households) by Race and Hispanic or Latino Origin of Householder: 2000 . . . . . **172**
American Indian Area/Alaska Native Area, Borough and Census Area

24. Land Area and Population Density: 2000 . . . . . **180**
American Indian Area/Alaska Native Area, Borough and CensusArea

How to Use This Census Report

CONTENTS

	Page
Introduction	I–1
How to Find Geographic Areas and Subject Matter Data	I–2
How to Use the Statistical Tables	I–2
Graphics	I–4
User Notes	I–4
Appendixes	I–5

INTRODUCTION

Data from Census 2000 are presented in three printed report series:

1. PHC-1, *Summary Population and Housing Characteristics*
2. PHC-2, *Summary Social, Economic, and Housing Characteristics*
3. PHC-3, *Population and Housing Unit Counts*

The data from Census 2000 were derived from a limited number of basic questions asked of the entire population and about every housing unit (referred to as the 100-percent questions, found on the "short form"), and from additional questions asked of a sample of the population and housing units (referred to as the sample questions, found on the "long form"). Appendix D presents facsimiles of the questionnaire pages used to collect the data included in this report.

The PHC-1, *Summary Population and Housing Characteristics,* report series provides data based on the 100-percent questions. The subjects are age, Hispanic or Latino origin, household relationship, race, sex, tenure (owner- or renter-occupied), and vacancy characteristics. Land area measurements and population density also are provided. This series is similar to the 1990 census CPH-1 series.

The PHC-2, *Summary Social, Economic, and Housing Characteristics,* report series provides sample data based on both the 100-percent and the sample questions. Sample subjects include place of birth; residence in 1995; language; educational attainment and school enrollment; veteran status; disability status; employment status; journey to work; work status, earnings, income, and poverty status in 1999; physical housing characteristics; units in structure; fuel and equipment characteristics; owner and renter household characteristics, such as year owner moved into unit; home value; contract and gross rent; and mortgage and rental cost characteristics. This series is similar to the 1990 census CPH-5 series.

The PHC-3, *Population and Housing Unit Counts,* report series provides Census 2000 and historical comparisons of the 100-percent population and housing unit counts. It provides land and water area measurements, and population density. The user notes section documents geographic changes over the past decade. This series is similar to the 1990 census CPH-2 series.

In each series, there is one report for each state, the District of Columbia, and Puerto Rico, plus a United States summary report. Many tables in the United States summary reports include data for Puerto Rico. See Appendix E for detailed information about additional Census 2000 data products and release media.

HOW TO FIND GEOGRAPHIC AREAS AND SUBJECT MATTER DATA

This report includes a table finding guide to assist the user in locating those statistical tables that contain the desired data. The table finding guide lists alphabetically, by geographic area, the subjects shown in this report. To determine which tables in this report show data for a particular topic, find the subject in the lefthand column of the table finding guide and then look across the columns using the headings at the top for the desired type of geographic area. Figure I–1 is an example of a table finding guide.

The table finding guide does not include cross-classifications of subject-matter items. Additional information to locate data within specific reports is provided in the headnote at the top of the table finding guide and in the footnotes at the bottom of the guide.

Figure I–1.

Table Finding Guide

SUBJECTS BY TYPE OF GEOGRAPHIC AREA AND TABLE NUMBER

Subjects covered in this report are shown on the left side, and types of geographic areas are shown at the top. Table numbers shown in bold indicate that either all or part of the table is presented for the American Indian and Alaska Native population in American Indian and Alaska Native areas, or for the Native Hawaiian and Other Pacific Islander population in Hawaiian home lands. For a description of area classifications, see Appendix A. For definitions and explanations of subject characteristics, see Appendix B.

Subject	The state[1]	County[2]	Place: By county and county subdivision	Place: Alphabetically for the state	County subdivision: By county	County subdivision: Alphabetically for the state[3]	American Indian and Alaska Native Area[4]	Hawaiian home land[5]
POPULATION CHARACTERISTICS								
Age	1, 2	1, 2	1	2	1	2	**17**	**25**
Average family size	7, 8	7, 8	7	8	7	8	**20**	**28**
Average household size	7, 8	7, 8	7	8	7	8	**20**	**28**
Families and family characteristics	7, 8	7, 8	7	8	7	8	**20**	**28**
Group quarters population	9, 10	9, 10	9	10	9	10	**21**	**29**
Hispanic or Latino	3, 4	3, 4	3	4	3	4	18	26
Households and household characteristics	7, 8, 9, 10	7, 8, 9, 10	7, 9	8, 10	7, 9	8, 10	**20, 21**	**28, 29**
Nonfamily households	7, 8	7, 8	7	8	7	8	**20**	**28**
Population density	15, 16	15, 16	15	16	15	16	24	32
Race	3, 4, 5, 6	3, 4, 5, 6	3, 5	4, 6	3, 5	4, 6	18, 19	26, 27
Relationship to householder	9, 10	9, 10	9	10	9	10	**21**	**29**
Sex	1, 2	1, 2	1	2	1	2	**17**	**25**
HOUSING CHARACTERISTICS								
Hispanic or Latino origin of householder	13, 14	13, 14	13	14	13	14	**23**	**31**
Average household size	11, 12	11, 12	11	12	11	12	22	30
Occupancy characteristics	11, 12	11, 12	11	12	11	12	22	30
Race of householder	13, 14	13, 14	13	14	13	14	**23**	**31**
Tenure	11, 12	11, 12	11	12	11	12	22	30
Vacancy characteristics	11, 12	11, 12	11	12	11	12	22	30
GEOGRAPHIC CHARACTERISTICS								
Land area	15, 16	15, 16	15	16	15	16	24	32
Population density	15, 16	15, 16	15	16	15	16	24	32

[1]State, District of Columbia, or Puerto Rico.
[2]Parish in Louisiana; borough, census area, city and borough, and municipality in Alaska; and municipio in Puerto Rico; in Maryland, Missouri, Nevada, and Virginia, one or more cities are independent of counties and are treated as statistical equivalents of counties; the entire District of Columbia, which has no counties, is treated as a county equivalent.
[3]County subdivisions within the state are shown alphabetically with places for the following 12 states: Connecticut, Maine, Massachusetts, Michigan, Minnesota, New Hampshire, New Jersey, New York, Pennsylvania, Rhode Island, Vermont, and Wisconsin.
[4]American Indian and Alaska Native areas include state and federal American Indian reservations; Oklahoma tribal statistical areas (OTSAs); tribal designated statistical areas (TDSAs) (federal areas); state designated American Indian statistical areas (SDAISAs) (state areas); Alaska Native village statistical areas (ANVSAs) (Alaska); and Alaska Native Regional Corporations (ANRCs) (Alaska).
[5]Tables for these areas appear only in the report for Hawaii.

HOW TO USE THE STATISTICAL TABLES

Parts of a Statistical Table

The census data included in printed reports are arranged in tables. Each table includes four major parts: (1) heading, (2) boxhead, (3) stub, and (4) data field. A typical census report table is illustrated in Figure I–2.

The heading consists of the table number, title, and headnote. The table number indicates the position of the table within the report, while the title is a brief statement indicating the subjects and time reference of the data presented in the table. The headnote is enclosed in brackets and is located under the title. It contains statements that qualify, explain, or provide information pertaining to the entire table.

The boxhead is under the heading. This portion of the table, which contains the individual column heads or captions, describes the data in each vertical column. In the boxhead of many tables, a spanner appears across and above two or more column heads or across two or more lower spanners. The purpose of a spanner is to classify or qualify items below it or separate the table into identifiable blocks in terms of major aspects of the data.

Figure I–2.

PARTS OF A STATISTICAL TABLE



Table 6. **Population for Selected Categories of Race: 2000**

[For information on confidentiality protection, nonsampling error, and definitions, see text]

State County Place and [In Selected States] County Subdivision	Selected combinations of two races: White, Black or African American	White, American Indian and Alaska Native	White, Asian	Black or African American, American Indian and Alaska native	Race alone or in combination with one or more other races: White	Black or African American	American Indian and Alaska Native	Asian	Native Hawaiian and Other Pacific Islander	Some other race
The State	**6 356**	**17 566**	**4 772**	**2 326**	**3 190 953**	**1 168 998**	**44 449**	**39 458**	**4 288**	**38 201**
COUNTY										
Autauga County	41	188	77	13	35 589	7 549	410	297	32	223
Baldwin County	155	725	151	37	123 709	14 722	1 614	760	89	1 066
Barbour County	34	56	15	19	15 026	13 550	221	143	41	313
Bibb County	16	55	8	9	16 576	4 651	115	25	4	178
Blount County	58	277	41	11	48 987	1 081	585	133	26	1 179
Bullock County	10	20	-	10	9 005	8 613	84	32	3	94
Butler County	21	23	7	10	12 558	8 773	84	47	3	26
Calhoun County	195	410	131	40	89 475	21 142	939	855	151	867
Chambers County	38	75	15	25	22 433	14 030	161	101	16	77
Cherokee County	34	95	17	5	22 451	1 381	178	67	22	113
Chilton County	34	137	21	9	34 579	4 259	269	113	15	657
Choctaw County	19	23	2	3	8 832	7 066	53	11	7	28
Clarke County	28	38	9	21	15 685	12 065	128	62	14	65
Clay County	14	72	5	1	11 884	2 259	122	23	8	79
Cleburne County	11	65	10	1	13 485	536	111	33	3	67
Coffee County	108	266	106	45	34 239	9 234	737	575	100	524
Colbert County	98	233	28	25	45 238	9 313	478	188	42	256
Conecuh County	12	42	11	5	7 883	6 160	79	31	11	20
Coosa County	6	46	5	10	7 893	4 197	100	13	4	111
Covington County	27	129	26	5	32 656	4 688	323	95	12	99
Crenshaw County	25	47	4	2	10 189	3 424	105	24	5	39
Cullman County	60	442	55	1	75 743	829	809	224	51	671
Dale County	155	317	174	53	37 494	10 309	721	803	164	869
Dallas County	55	47	9	20	16 665	20 472	138	201	49	145
DeKalb County	48	286	34	8	64 452	1 154	868	302	59	2 413
Elmore County	102	335	84	37	51 338	11 514	1 248	382	52	413
Escambia County	64	295	32	19	25 143	11 822	1 441	160	32	319
Etowah County	172	396	86	33	86 588	15 464	628	569	84	966
Fayette County	20	41	6	2	16 160	2 237	83	37	3	74
Franklin County	39	129	14	-	26 270	1 368	233	64	46	1 551
Geneva County	13	113	15	6	22 611	2 772	316	53	16	186
Greene County	7	5	-	-	1 918	8 032	18	17	8	16
Hale County	21	16	1	13	6 910	10 193	65	47	24	72
Henry County	24	45	18	8	10 813	5 308	90	34	7	183
Houston County	145	296	82	54	65 558	22 119	724	689	63	525
Jackson County	79	854	34	18	50 591	2 125	1 835	178	28	267
Jefferson County	811	1 452	635	419	388 697	262 636	3 555	7 159	611	5 340
Lamar County	22	35	2	4	13 887	1 934	64	14	3	86
Lauderdale County	126	322	51	19	76 390	8 942	583	386	40	407
Lawrence County	53	931	18	25	28 102	4 736	2 839	61	6	146
Lee County	180	349	180	29	86 172	26 388	720	2 165	119	757
Limestone County	112	285	48	16	55 579	8 900	622	302	39	855
Lowndes County	9	4	5	11	3 516	9 829	42	31	13	19
Macon County	38	15	5	51	3 440	20 560	118	129	26	57
Madison County	756	1 978	745	324	203 733	64 636	4 668	6 282	494	2 550
Marengo County	32	101	20	16	19 779	11 732	79	103	35	60
Marion County	13	101	30	6	32 775	1 753	210	151	35	160
Marshall County	130	400	67	6	77 620	1 373	679	290	78	2 920
Mobile County	557	1 292	510	326	250 515	134 861	4 573	6 526	398	2 600
Monroe County	47	85	6	14	14 210	9 819	338	81	9	63
Montgomery County	367	375	411	158	110 684	109 558	1 226	2 931	331	1 243
Morgan County	226	665	73	37	95 698	12 813	1 543	646	118	1 703
Perry County	8	9	2	2	3 694	8 157	24	30	30	27
Pickens County	27	47	9	9	11 810	9 064	85	58	26	65
Pike County	41	162	21	68	18 287	10 988	450	155	34	140
Randolph County	29	68	7	2	17 223	5 017	117	64	6	100
Russell County	78	154	63	27	28 610	20 525	387	313	110	423
St. Clair County	72	343	49	5	58 816	5 354	607	172	30	327
Shelby County	137	381	217	15	129 620	10 798	888	1 757	63	1 242
Sumter County	18	9	1	22	3 873	10 887	45	29	17	39
Talladega County	149	188	48	31	54 317	25 578	427	247	69	324
Tallapoosa County	51	86	6	11	30 654	10 610	223	103	24	108
Tuscaloosa County	209	434	163	73	113 445	46 780	957	1 624	172	1 246
Walker County	73	239	47	10	65 756	4 467	462	206	28	438
Washington County	17	89	11	5	11 885	4 908	1 399	27	18	18
Wilcox County	4	8	1	6	3 639	9 494	34	22	6	16
Winston County	11	126	13	-	24 388	110	243	53	17	265
PLACE										
Abbeville city, Henry County	6	2	2	-	1 703	1 203	2	4	-	90
Adamsville city, Jefferson County	8	13	3	6	3 790	1 147	39	11	2	10
Addison town, Winston County	-	1	-	-	720	1	2	1	-	-
Akron town, Hale County	-	-	-	1	95	426	1	2	3	2
Alabaster city, Shelby County	25	62	31	2	19 983	2 287	141	187	12	177
Albertville city, Marshall County	31	64	9	2	15 040	406	143	62	45	1 793
Alexander City city, Tallapoosa County	14	17	3	1	10 637	4 285	39	61	16	50
Alexandria CDP, Calhoun County	9	5	5	-	3 284	371	17	28	5	11
Aliceville city, Pickens County	7	4	-	5	840	1 723	12	11	3	-
Allgood town, Blount County	-	2	-	-	548	2	5	-	-	94
Altoona town	-	9	1	-	949	25	10	1	-	9
Blount County (part)	-	-	-	-	15	-	-	-	-	-
Etowah County (part)	-	9	1	-	934	25	10	1	-	9

16 Alabama — Summary Population and Housing Characteristics, U.S. Census Bureau, Census 2000

The stub is located at the left edge of the table. It includes a listing of line or row captions or descriptions. At the top of the stub is the stubhead. The stubhead is considered to be an extension of the table title and usually shows generic geographic area designations and restrictions.

In the stub, several features are used to help the user better understand the contents of the table. Usually, a block of data lines is preceded by a sidehead. The sidehead, similar to a spanner, describes and classifies the stub entries following it. The use of indentation in a stub indicates the relationship of one data line to another. Indented data lines represent subcategories that, in most instances, sum to a total. Occasionally in tables, it is desirable to show one or more single-line subcategories that do not sum to the total.

The data field is that part of the statistical table that contains the data. It extends from the bottom of the boxhead to the bottom of the table and from the right of the stub to the right edge of the page.

Both geographic and subject-matter terms appear in tables. It is important to read the definitions of the terms used in the tables because census terms often are defined in special ways that reflect the manner in which the questions were asked and the data were tabulated. Definitions of geographic terms are provided in Appendix A. Census tables often include derived measures such as medians, means, percentages, and ratios. These and other subject-matter terms are defined in Appendix B.

Symbols and Geographic Abbreviations

The following symbols are used in the tables and explanations of subjects covered in Census 2000 reports:

- A dash "-" represents zero or a derived measure that rounds to less than 0.1.
- (X) means not applicable. In the 1990 and earlier decennial census reports, three dots "..." meant not applicable.
- (NA) means not available.

- The superscript prefix "r" indicates that the count has been revised since the publication of the 1990 census reports, or that the area was erroneously omitted or not shown in the correct geographic relationship in the 1990 census reports. This symbol appears only in the Census 2000 PHC-3, *Population and Housing Unit Counts,* report series.
- A dagger "†" next to the name of a geographic area indicates that there has been a geographic change (for example, an annexation or detachment, a new incorporation, or a name change) since the information was published for the 1990 census for that area. This symbol appears only in the Census 2000 PHC-3, *Population and Housing Unit Counts*, report series. The geographic change information for the entities in a state is shown in the "User Notes" section of the Census 2000 PHC-3 report for that state.
- A plus sign "+" is appended to the lower bound of the highest interval when the median falls in the upper interval of an open-ended distribution. A minus sign "-" is appended to the upper bound of the lowest interval when the median falls in the lowest interval of an open-ended distribution. For more information on medians, see the section on "Derived Measures" in Appendix B.
- A minus sign "-" preceding a figure denotes decrease. The minus sign appears only in the Census 2000 PHC-3, *Population and Housing Unit Counts,* report series.

The following geographic abbreviations and terms may be used in the tables in this report:

- A "(part)" next to the name of a geographic area in a hierarchical presentation indicates that the geographic entity is located only partially in the superior geographic entity. For example, a "(part)" next to a place name in a county subdivision-place hierarchy indicates that the place is located in more than one county subdivision. (Places also may be "split" by county, congressional district, urban/rural, metropolitan area, voting district, and other geographic boundaries, depending on the presentation.) Other geographic entities also can be "split" by a higher level entity. The exception is a tabulation block, which is unique within all geographic entities in census products.
- ANVSA is Alaska Native village statistical area.
- ANRC is Alaska Native Regional Corporation.
- CCD is census county division.
- CDP is census designated place.
- CMSA is consolidated metropolitan statistical area.
- MA is metropolitan area.
- MSA is metropolitan statistical area.
- OTSA is Oklahoma tribal statistical area.
- PMSA is primary metropolitan statistical area.
- SDAISA is state designated American Indian statistical area.
- TDSA is tribal designated statistical area.
- UT is unorganized territory.

GRAPHICS

Charts, statistical maps, and other graphic summaries are included in some Census 2000 reports.

USER NOTES

User notes include corrections, errata, and related explanatory information. This section appears directly before the statistical tables in census reports. It presents information about unique characteristics of the report and changes or corrections made too late to be reflected in the text or tables themselves. However, sometimes this information becomes available too late to be

reflected even in the user notes. Census 2000 user updates are available on the Census Bureau's Internet site at www.census.gov/main/www/cen2000.html. To receive notification of user notes, subscribe to the Census Product Update (http://www.census.gov/mp/www/cpu.html), a biweekly e-mail newsletter available from the Customer Services Center of the Marketing Services Office at the U.S. Census Bureau, or contact the Customer Services Center directly on 301-763-INFO (4636) or at webmaster@census.gov.

APPENDIXES

Appendix A, Geographic Terms and Concepts. Provides definitions of the types of geographic areas and related information used in census products.

Appendix B, Definitions of Subject Characteristics. Contains definitions for the subject-matter terms used in census products, including explanations of derived measures, limitations of the data, and comparability with previous censuses. The subjects are listed alphabetically. Population characteristics are defined first, followed by the definitions of the housing subjects.

Appendix C, Collection and Processing Procedures. Explains the enumeration and residence rules used in counting the population and housing units in the United States and Puerto Rico. It also describes the major components of the operational plan for Census 2000, and includes a glossary of terms.

Appendix D, Questionnaire Facsimile. Presents a facsimile of the Census 2000 questionnaire used to collect the data in this report.

Appendix E, Data Products and User Assistance. Summarizes the Census 2000 data products by describing the information available in printed reports and through electronic media such as CD-ROM, DVD, and the Internet. It also describes Census 2000 maps and other geographic products, reference materials, and sources of assistance.

Appendix F, Maps. Contains maps depicting the geographic areas shown in this report.

Appendix G, Accuracy of the Data. Provides information on confidentiality of the data, imputation of housing unit status and population counts, sources of errors in the data, and editing of unacceptable data.

Appendix H, Acknowledgments. Lists many of the U.S. Census Bureau staff who participated in the various activities of Census 2000.

Table Finding Guide

SUBJECTS BY TYPE OF GEOGRAPHIC AREA AND TABLE NUMBER

Subjects covered in this guide are shown on the left side, and types of geographic areas are shown at the top. Table numbers shown in bold indicate that either all or part of the table is presented for the American Indian and Alaska Native population in American Indian and Alaska Native areas, or for the Native Hawaiian and Other Pacific Islander population in Hawaiian home lands. For a description of area classifications, see Appendix A. For definitions and explanations of subject characteristics, see Appendix B.

Subject	The state[1]	County[2]	Place: By county and county subdivision	Place: Alphabetically for the state	County subdivision: By county	County subdivision: Alphabetically for the state[3]	American Indian and Alaska Native area[4]	Hawaiian home land[5]
POPULATION CHARACTERISTICS								
Age	1, 2	1, 2	1	2	1	2	**17**	**25**
Average family size	7, 8	7, 8	7	8	7	8	**20**	**28**
Average household size	7, 8	7, 8	7	8	7	8	**20**	**28**
Families and family characteristics	7, 8	7, 8	7	8	7	8	**20**	**28**
Group quarters population	9, 10	9, 10	9	10	9	10	**21**	**29**
Hispanic or Latino	3, 4	3, 4	3	4	3	4	18	26
Households and household characteristics	7, 8, 9, 10	7, 8, 9, 10	7, 9	8, 10	7, 9	8, 10	**20, 21**	**28, 29**
Nonfamily households	7, 8	7, 8	7	8	7	8	**20**	**28**
Population density	15, 16	15, 16	15	16	15	16	24	32
Race	3, 4, 5, 6	3, 4, 5, 6	3, 5	4, 6	3, 5	4, 6	18, 19	26, 27
Relationship to householder	9, 10	9, 10	9	10	9	10	**21**	**29**
Sex	1, 2	1, 2	1	2	1	2	**17**	**25**
HOUSING CHARACTERISTICS								
Average household size by tenure	11, 12	11, 12	11	12	11	12	22	30
Hispanic or Latino origin of householder	13, 14	13, 14	13	14	13	14	**23**	**31**
Occupancy characteristics	11, 12	11, 12	11	12	11	12	22	30
Race of householder	13, 14	13, 14	13	14	13	14	**23**	**31**
Tenure	11, 12	11, 12	11	12	11	12	22	30
Vacancy characteristics	11, 12	11, 12	11	12	11	12	22	30
GEOGRAPHIC CHARACTERISTICS								
Land area	15, 16	15, 16	15	16	15	16	24	32
Population density	15, 16	15, 16	15	16	15	16	24	32

[1]State, District of Columbia, or Puerto Rico.

[2]Parish in Louisiana; city and borough, municipality, borough, or census area in Alaska; and municipio in Puerto Rico; in Maryland, Missouri, Nevada, and Virginia, one or more cities are independent of counties and are treated as statistical equivalents of counties; the entire District of Columbia, which has no counties, is treated as a county equivalent.

[3]County subdivisions within the state are shown alphabetically with places for the following 12 states: Connecticut, Maine, Massachusetts, Michigan, Minnesota, New Hampshire, New Jersey, New York, Pennsylvania, Rhode Island, Vermont, and Wisconsin.

[4]American Indian and Alaska Native areas include state and federal American Indian reservations; Oklahoma tribal statistical areas (OTSAs); tribal designated statistical areas (TDSAs) (federal areas); state designated American Indian statistical areas (SDAISAs) (state areas); Alaska Native village statistical areas (ANVSAs); and Alaska Native Regional Corporations (ANRCs).

[5]Tables for these areas appear only in the report for Hawaii.

User Notes

Additional information concerning this Census 2000 product and its source file, Summary File 1, may become available after this report is published. This information, called Notes and Errata, is available in portable document format (PDF) on the U.S. Census Bureau's Internet site at http://www.census.gov/main/www/cen2000.html. To receive notification of user notes, subscribe to the Census Product Update (http://www.census.gov/mp/www/cpu.html), a biweekly e-mail newsletter available from the Customer Services Center of the Marketing Services Office at the U.S. Census Bureau, or contact the Customer Services Center directly on 301-763-INFO (4636) or at webmaster@census.gov.

ADDITIONAL DEFINITIONS AND EXPLANATIONS OF THE DATA

User Note 1

The user should note that there are limitations to many of these data. Please refer to the text provided with this report for further explanations on the limitations of the data.

STATISTICAL TABLES

Table 1. **Age and Sex: 2000**

[For information on confidentiality protection, nonsampling error, and definitions, see text]

State Borough and Census Area Census Subarea Place	Total population	Median age	Age: Under 5 years	5 to 17 years	18 to 20 years	21 to 24 years	25 to 34 years	35 to 44 years	45 to 54 years	55 to 59 years	60 to 64 years
The State	**626 932**	**32.4**	**47 591**	**143 126**	**25 741**	**31 551**	**89 473**	**114 049**	**94 952**	**27 423**	**17 327**
Aleutians East Borough	2 697	37.0	116	338	107	167	470	670	537	141	80
Aleutians East census subarea	2 697	37.0	116	338	107	167	470	670	537	141	80
Akutan city	713	40.2	5	17	25	54	130	214	215	26	17
Cold Bay city	88	34.0	2	19	4	4	17	18	18	3	3
False Pass city	64	31.5	7	16	2	4	4	8	13	6	1
King Cove city	792	34.9	42	127	39	55	135	190	106	41	33
Nelson Lagoon CDP	83	33.3	7	18	1	4	13	15	15	6	1
Sand Point city	952	36.5	53	141	36	46	171	224	167	59	24
Aleutians West Census Area	5 465	36.1	257	682	152	276	1 202	1 400	1 022	203	146
Aleutians West census subarea	5 465	36.1	257	682	152	276	1 202	1 400	1 022	203	146
Adak CDP	316	35.2	11	48	7	23	67	73	63	12	8
Atka city	92	35.5	5	23	3	4	10	17	16	2	4
Attu Station CDP	20	29.5	-	-	4	3	6	6	1	-	-
Nikolski CDP	39	39.5	3	11	-	-	3	9	3	2	4
St. George city	152	33.0	9	47	6	2	19	29	23	3	4
St. Paul city	532	31.9	38	119	22	29	78	95	79	24	19
Unalaska city	4 283	36.5	191	433	110	214	1 016	1 163	823	156	107
Anchorage Municipality	260 283	32.4	20 033	55 838	10 848	14 038	40 113	48 210	38 803	11 240	6 918
Anchorage census subarea	260 283	32.4	20 033	55 838	10 848	14 038	40 113	48 210	38 803	11 240	6 918
Anchorage municipality	260 283	32.4	20 033	55 838	10 848	14 038	40 113	48 210	38 803	11 240	6 918
Bethel Census Area	16 006	25.3	1 605	4 772	720	833	2 156	2 464	1 699	599	327
Aniak census subarea	1 582	25.3	129	518	70	68	153	262	186	59	45
Aniak city	572	28.3	41	193	25	14	49	107	79	24	13
Chuathbaluk city	119	22.9	14	37	4	6	14	20	9	4	6
Crooked Creek CDP	137	24.8	11	46	7	5	14	30	12	1	5
Lime Village CDP	6	43.5	-	-	-	-	1	3	1	1	-
Lower Kalskag city	267	20.9	26	94	14	22	31	28	28	9	4
Red Devil CDP	48	38.0	2	18	1	-	2	7	10	1	3
Sleetmute CDP	100	37.0	3	30	5	3	8	9	15	8	6
Stony River CDP	61	24.3	6	18	2	6	12	6	4	2	1
Upper Kalskag city	230	21.7	25	76	12	12	19	43	20	5	4
Lower Kuskokwim census subarea	14 424	25.3	1 476	4 254	650	765	2 003	2 202	1 513	540	282
Akiachak CDP	585	22.2	62	198	22	34	74	81	48	27	10
Akiak city	309	21.3	28	106	19	16	30	44	29	7	9
Atmautluak CDP	294	24.2	23	75	32	22	27	47	31	13	8
Bethel city	5 471	29.1	559	1 384	217	275	798	990	739	206	90
Chefornak city	394	20.8	34	144	21	18	55	39	43	15	7
Eek city	280	24.0	25	90	11	18	37	41	25	8	7
Goodnews Bay city	230	30.7	16	67	14	10	24	41	22	10	8
Kasigluk CDP	543	21.0	54	199	18	34	67	76	37	20	7
Kipnuk CDP	644	20.6	73	219	34	34	90	77	56	15	14
Kongiganak CDP	359	21.8	39	116	20	16	46	52	36	15	9
Kwethluk city	713	19.7	95	245	27	40	84	92	64	15	10
Kwigillingok CDP	338	26.0	36	99	13	17	49	52	31	14	3
Mekoryuk city	210	35.6	15	53	6	8	20	41	29	11	7
Napakiak city	353	26.2	43	94	18	14	51	47	31	19	10
Napaskiak city	390	21.7	34	136	21	19	60	48	26	13	7
Newtok CDP	321	20.7	49	96	18	14	47	39	24	13	9
Nightmute city	208	21.8	19	67	15	13	29	30	16	4	5
Nunapitchuk city	466	22.8	48	147	23	25	71	58	39	22	12
Oscarville CDP	61	25.3	4	22	1	3	11	6	4	3	2
Platinum city	41	32.5	-	11	1	-	11	7	2	4	1
Quinhagak city	555	26.6	52	154	18	35	86	78	57	21	11
Toksook Bay city	532	22.5	52	182	22	30	88	58	38	24	13
Tuluksak CDP	428	23.7	37	133	26	27	64	59	31	12	6
Tuntutuliak CDP	370	22.9	52	106	17	24	48	46	29	19	9
Tununak CDP	325	22.8	27	111	16	19	36	51	25	10	7
Bristol Bay Borough	1 258	36.0	89	305	39	35	143	295	215	49	40
Bristol Bay census subarea	1 258	36.0	89	305	39	35	143	295	215	49	40
King Salmon CDP	442	37.8	30	86	19	12	50	108	95	19	10
Naknek CDP	678	34.4	54	183	14	17	79	157	100	23	25
South Naknek CDP	137	35.8	5	36	6	6	14	30	19	7	5
Denali Borough	1 893	37.6	98	352	45	82	271	425	391	107	64
Denali census subarea	1 893	37.6	98	352	45	82	271	425	391	107	64
Anderson city	367	32.6	14	63	15	29	80	74	48	22	13
Cantwell CDP	222	40.0	16	30	2	7	27	56	33	21	13
Ferry CDP	29	38.5	3	4	-	-	7	7	4	-	3
Healy CDP	1 000	38.3	56	218	23	32	113	230	239	41	26
McKinley Park CDP	142	41.0	3	21	1	4	24	37	34	10	3
Dillingham Census Area	4 922	28.9	476	1 401	174	206	594	828	627	206	128
Dillingham census subarea	4 922	28.9	476	1 401	174	206	594	828	627	206	128
Aleknagik city	221	28.3	20	62	13	7	28	38	27	6	3
Clark's Point city	75	30.5	6	23	4	1	8	11	13	2	1
Dillingham city	2 466	32.8	241	613	74	89	290	464	381	122	69
Ekwok city	130	31.5	13	44	2	3	13	21	14	8	3
Koliganek CDP	182	26.0	15	62	5	7	20	37	18	2	1
Manokotak city	399	21.9	32	145	16	27	44	55	31	16	13
New Stuyahok city	471	24.5	48	144	19	30	70	61	45	21	12
Portage Creek CDP	36	14.0	6	13	4	-	2	7	1	1	-
Togiak city	809	23.4	82	264	31	42	99	112	80	22	20
Twin Hills CDP	69	38.5	7	18	2	-	4	11	11	3	5
Fairbanks North Star Borough	82 840	29.5	6 722	18 197	4 189	5 910	13 529	14 052	11 401	3 096	1 899
Fairbanks North Star census subarea	82 840	29.5	6 722	18 197	4 189	5 910	13 529	14 052	11 401	3 096	1 899
College CDP	11 402	29.6	678	2 363	978	943	1 553	1 770	1 750	520	306
Eielson AFB CDP	5 400	22.3	770	1 435	262	636	1 438	786	52	7	5
Ester CDP	1 680	34.1	99	283	35	103	337	348	316	70	48
Fairbanks city	30 224	27.6	2 908	5 992	1 738	2 712	5 588	4 340	3 262	989	709

Table 1. **Age and Sex: 2000**—Con.

[For information on confidentiality protection, nonsampling error, and definitions, see text]

Age—Con.			Age and sex						Percent of total population		State Borough and Census Area Census Subarea Place
			All ages		18 years and over		65 years and over				
65 to 74 years	75 to 84 years	85 years and over	Female	Males per 100 females	Total	Female	Total	Female	Under 18 years	65 years and over	
22 507	**10 558**	**2 634**	**302 820**	**107.0**	**436 215**	**210 104**	**35 699**	**18 975**	**30.4**	**5.7**	**The State**
51	20	-	947	184.8	2 243	729	71	24	16.8	2.6	Aleutians East Borough
51	20	-	947	184.8	2 243	729	71	24	16.8	2.6	Aleutians East census subarea
7	3	-	164	334.8	691	156	10	1	3.1	1.4	Akutan city
-	-	-	31	183.9	67	22	-	-	23.9	-	Cold Bay city
1	2	-	32	100.0	41	19	3	1	35.9	4.7	False Pass city
19	5	-	320	147.5	623	234	24	12	21.3	3.0	King Cove city
1	2	-	40	107.5	58	28	3	1	30.1	3.6	Nelson Lagoon CDP
23	8	-	359	165.2	758	269	31	9	20.4	3.3	Sand Point city
95	23	7	1 952	180.0	4 526	1 498	125	65	17.2	2.3	Aleutians West Census Area
95	23	7	1 952	180.0	4 526	1 498	125	65	17.2	2.3	Aleutians West census subarea
2	2	-	111	184.7	257	89	4	2	18.7	1.3	Adak CDP
6	1	1	46	100.0	64	31	8	3	30.4	8.7	Atka city
-	-	-	1	1 900.0	20	1	-	-	-	-	Attu Station CDP
2	1	1	19	105.3	25	13	4	2	35.9	10.3	Nikolski CDP
10	-	-	79	92.4	96	45	10	6	36.8	6.6	St. George city
16	10	3	238	123.5	375	166	29	20	29.5	5.5	St. Paul city
59	9	2	1 453	194.8	3 659	1 148	70	32	14.6	1.6	Unalaska city
8 895	4 284	1 063	128 615	102.4	184 412	91 459	14 242	7 974	29.1	5.5	Anchorage Municipality
8 895	4 284	1 063	128 615	102.4	184 412	91 459	14 242	7 974	29.1	5.5	Anchorage census subarea
8 895	4 284	1 063	128 615	102.4	184 412	91 459	14 242	7 974	29.1	5.5	Anchorage municipality
517	250	64	7 506	113.2	9 629	4 525	831	412	39.8	5.2	Bethel Census Area
59	29	4	758	108.7	935	444	92	47	40.9	5.8	Aniak census subarea
19	6	2	274	108.8	338	163	27	14	40.9	4.7	Aniak city
4	1	-	62	91.9	68	33	5	5	42.9	4.2	Chuathbaluk city
2	4	-	64	114.1	80	37	6	4	41.6	4.4	Crooked Creek CDP
-	-	-	2	200.0	6	2	-	-	-	-	Lime Village CDP
4	7	-	136	96.3	147	74	11	3	44.9	4.1	Lower Kalskag city
2	2	-	22	118.2	28	14	4	2	41.7	8.3	Red Devil CDP
12	-	1	42	138.1	67	32	13	8	33.0	13.0	Sleetmute CDP
1	3	-	28	117.9	37	16	4	1	39.3	6.6	Stony River CDP
10	3	1	113	103.5	129	61	14	7	43.9	6.1	Upper Kalskag city
458	221	60	6 748	113.8	8 694	4 081	739	365	39.7	5.1	Lower Kuskokwim census subarea
16	11	2	264	121.6	325	149	29	14	44.4	5.0	Akiachak CDP
16	2	3	139	122.3	175	85	21	10	43.4	6.8	Akiak city
7	7	2	145	102.8	196	89	16	9	33.3	5.4	Atmautluak CDP
131	68	14	2 600	110.4	3 528	1 683	213	107	35.5	3.9	Bethel city
6	7	5	191	106.3	216	101	18	10	45.2	4.6	Chefornak city
15	2	1	127	120.5	165	76	18	7	41.1	6.4	Eek city
11	6	1	112	105.4	147	66	18	9	36.1	7.8	Goodnews Bay city
14	15	2	273	98.9	290	146	31	16	46.6	5.7	Kasigluk CDP
22	9	1	280	130.0	352	160	32	18	45.3	5.0	Kipnuk CDP
5	2	3	163	120.2	204	96	10	6	43.2	2.8	Kongiganak CDP
26	11	4	329	116.7	373	175	41	20	47.7	5.8	Kwethluk city
13	11	-	146	131.5	203	89	24	9	39.9	7.1	Kwigillingok CDP
11	7	2	97	116.5	142	60	20	13	32.4	9.5	Mekoryuk city
15	7	4	153	130.7	216	103	26	17	38.8	7.4	Napakiak city
17	7	2	191	104.2	220	112	26	15	43.6	6.7	Napaskiak city
7	3	2	147	118.4	176	83	12	5	45.2	3.7	Newtok CDP
6	3	1	100	108.0	122	59	10	5	41.3	4.8	Nightmute city
13	6	2	222	109.9	271	126	21	9	41.8	4.5	Nunapitchuk city
4	1	-	29	110.3	35	15	5	2	42.6	8.2	Oscarville CDP
4	-	-	20	105.0	30	13	4	1	26.8	9.8	Platinum city
31	9	3	265	109.4	349	162	43	18	37.1	7.7	Quinhagak city
20	4	1	244	118.0	298	133	25	12	44.0	4.7	Toksook Bay city
20	11	2	197	117.3	258	125	33	15	39.7	7.7	Tuluksak CDP
12	7	1	176	110.2	212	101	20	9	42.7	5.4	Tuntutuliak CDP
16	5	2	136	139.0	187	72	23	9	42.5	7.1	Tununak CDP
35	11	2	573	119.5	864	383	48	19	31.3	3.8	Bristol Bay Borough
35	11	2	573	119.5	864	383	48	19	31.3	3.8	Bristol Bay census subarea
8	4	1	199	122.1	326	141	13	7	26.2	2.9	King Salmon CDP
19	6	1	313	116.6	441	199	26	6	35.0	3.8	Naknek CDP
8	1	-	60	128.3	96	42	9	6	29.9	6.6	South Naknek CDP
41	9	8	792	139.0	1 443	584	58	19	23.8	3.1	Denali Borough
41	9	8	792	139.0	1 443	584	58	19	23.8	3.1	Denali census subarea
8	1	-	133	175.9	290	101	9	5	21.0	2.5	Anderson city
9	4	4	105	111.4	176	82	17	6	20.7	7.7	Cantwell CDP
1	-	-	11	163.6	22	8	1	-	24.1	3.4	Ferry CDP
16	3	3	431	132.0	726	299	22	6	27.4	2.2	Healy CDP
4	1	-	56	153.6	118	48	5	-	16.9	3.5	McKinley Park CDP
183	76	23	2 355	109.0	3 045	1 458	282	138	38.1	5.7	Dillingham Census Area
183	76	23	2 355	109.0	3 045	1 458	282	138	38.1	5.7	Dillingham census subarea
12	4	1	100	121.0	139	60	17	9	37.1	7.7	Aleknagik city
5	1	-	35	114.3	46	21	6	3	38.7	8.0	Clark's Point city
81	31	11	1 193	106.7	1 612	796	123	63	34.6	5.0	Dillingham city
5	2	2	61	113.1	73	34	9	4	43.8	6.9	Ekwok city
8	7	-	82	122.0	105	45	15	7	42.3	8.2	Koliganek CDP
14	6	-	184	116.8	222	95	20	9	44.4	5.0	Manokotak city
12	5	4	212	122.2	279	134	21	9	40.8	4.5	New Stuyahok city
2	-	-	17	111.8	17	9	2	1	52.8	5.6	Portage Creek CDP
36	16	5	402	101.2	463	219	57	30	42.8	7.0	Togiak city
5	3	-	38	81.6	44	22	8	1	36.2	11.6	Twin Hills CDP
2 399	1 169	277	39 623	109.1	57 921	27 469	3 845	2 016	30.1	4.6	Fairbanks North Star Borough
2 399	1 169	277	39 623	109.1	57 921	27 469	3 845	2 016	30.1	4.6	Fairbanks North Star census subarea
397	127	17	5 492	107.6	8 361	3 996	541	259	26.7	4.7	College CDP
6	3	-	2 568	110.3	3 195	1 488	9	6	40.8	0.2	Eielson AFB CDP
34	4	3	765	119.6	1 298	600	41	22	22.7	2.4	Ester CDP
1 086	700	200	14 723	105.3	21 324	10 242	1 986	1 141	29.4	6.6	Fairbanks city

Table 1. **Age and Sex: 2000**—Con.

[For information on confidentiality protection, nonsampling error, and definitions, see text]

State Borough and Census Area Census Subarea Place	Total population	Median age	Age: Under 5 years	5 to 17 years	18 to 20 years	21 to 24 years	25 to 34 years	35 to 44 years	45 to 54 years	55 to 59 years	60 to 64 years
Fairbanks North Star Borough—Con.											
Fairbanks North Star census subarea—Con.											
Fox CDP	300	36.4	14	71	7	8	37	61	62	16	12
Harding-Birch Lakes CDP	216	43.8	13	34	5	8	19	34	41	21	12
Moose Creek CDP	542	29.8	43	88	27	64	101	91	76	21	10
North Pole city	1 570	28.8	124	344	79	128	266	257	208	48	34
Pleasant Valley CDP	623	36.1	35	158	19	11	76	117	129	47	16
Salcha CDP	854	37.5	49	204	24	26	92	161	158	52	34
Two Rivers CDP	482	34.5	32	118	17	13	67	100	87	28	13
Haines Borough	2 392	40.7	128	485	60	67	241	433	491	146	91
Haines census subarea	2 392	40.7	128	485	60	67	241	433	491	146	91
Covenant Life CDP	102	35.0	8	19	7	9	8	11	20	9	4
Excursion Inlet CDP	10	60.0	-	-	-	-	1	2	2	-	-
Haines city	1 811	40.2	100	383	46	50	177	330	329	109	77
Lutak CDP	39	45.3	2	4	-	1	2	10	11	3	2
Mosquito Lake CDP	221	41.4	9	53	3	7	24	27	73	10	5
Mud Bay CDP	137	42.6	6	16	3	-	19	40	40	3	2
Juneau City and Borough	30 711	35.3	2 003	6 414	1 141	1 332	4 286	5 781	5 514	1 456	916
Juneau census subarea	30 711	35.3	2 003	6 414	1 141	1 332	4 286	5 781	5 514	1 456	916
Juneau city and borough	30 711	35.3	2 003	6 414	1 141	1 332	4 286	5 781	5 514	1 456	916
Kenai Peninsula Borough	49 691	36.3	3 288	11 571	1 741	1 682	5 648	9 074	8 739	2 632	1 667
Kenai-Cook Inlet census subarea	44 101	36.1	2 970	10 548	1 548	1 452	4 889	7 944	7 679	2 351	1 502
Anchor Point CDP	1 845	39.0	106	434	63	68	160	308	389	115	73
Beluga CDP	32	42.0	2	6	-	-	-	10	4	6	1
Clam Gulch CDP	173	37.5	13	42	6	4	18	29	31	9	2
Cohoe CDP	1 168	39.1	60	305	28	24	99	233	232	67	30
Diamond Ridge CDP	1 802	38.4	112	424	48	47	174	375	358	112	45
Fox River CDP	616	14.8	110	247	34	40	64	41	44	5	10
Fritz Creek CDP	1 603	38.1	109	369	31	40	179	308	329	90	59
Funny River CDP	636	45.1	29	99	13	11	58	107	129	59	58
Halibut Cove CDP	35	47.3	2	3	-	-	2	9	7	3	1
Happy Valley CDP	489	42.0	20	89	24	17	34	87	106	23	25
Homer city	3 946	38.8	254	835	152	133	401	659	748	223	143
Kachemak city	431	43.1	17	86	16	19	19	74	99	31	16
Kalifornsky CDP	5 846	35.2	388	1 441	185	173	721	1 123	1 045	283	169
Kasilof CDP	471	39.6	18	111	12	12	50	82	99	28	21
Kenai city	6 942	32.3	554	1 723	255	279	899	1 274	994	317	204
Miller Landing CDP	74	35.3	6	12	2	1	15	9	13	2	9
Nanwalek CDP	177	21.5	26	50	11	14	25	31	13	4	2
Nikiski CDP	4 327	34.2	298	1 153	146	125	495	793	720	227	114
Nikolaevsk CDP	345	20.9	42	114	17	10	41	50	39	8	12
Ninilchik CDP	772	42.5	41	145	21	21	58	145	143	54	31
Port Graham CDP	171	37.8	9	43	4	3	16	35	20	12	11
Ridgeway CDP	1 932	37.7	106	463	77	52	197	315	374	128	96
Salamatof CDP	954	36.9	38	127	49	55	168	206	174	46	19
Seldovia city	286	45.3	15	54	9	4	17	43	50	29	28
Seldovia Village CDP	144	46.8	7	25	2	3	10	17	39	15	12
Soldotna city	3 759	34.9	269	915	135	145	420	629	596	176	105
Sterling CDP	4 705	36.4	297	1 142	187	138	492	873	819	258	185
Tyonek CDP	193	28.3	18	54	7	6	30	35	17	8	8
Seward-Hope census subarea	5 590	37.8	318	1 023	193	230	759	1 130	1 060	281	165
Bear Creek CDP	1 748	37.3	108	389	49	60	207	382	352	68	41
Cooper Landing CDP	369	45.7	15	52	15	11	43	45	65	27	27
Crown Point CDP	75	42.5	2	14	3	1	3	18	23	3	1
Hope CDP	137	46.9	3	19	3	3	16	15	38	13	4
Lowell Point CDP	92	35.7	5	9	-	7	23	18	18	4	3
Moose Pass CDP	206	36.4	15	45	7	4	23	49	34	12	6
Primrose CDP	93	42.4	4	28	-	1	8	15	18	6	2
Seward city	2 830	37.1	164	456	113	142	431	585	501	146	81
Sunrise CDP	18	44.5	2	3	-	1	1	2	5	2	-
Ketchikan Gateway Borough	14 070	36.0	964	3 000	512	546	1 784	2 629	2 297	746	483
Ketchikan census subarea	14 070	36.0	964	3 000	512	546	1 784	2 629	2 297	746	483
Ketchikan city	7 922	35.8	566	1 559	315	359	1 055	1 393	1 203	425	307
Saxman city	431	31.8	24	94	37	31	52	61	61	24	15
Kodiak Island Borough	13 913	31.6	1 245	3 269	498	660	2 062	2 662	1 984	529	331
Kodiak Island census subarea	13 913	31.6	1 245	3 269	498	660	2 062	2 662	1 984	529	331
Akhiok city	80	24.0	10	18	8	6	7	14	8	4	1
Aleneva CDP	68	17.3	13	23	7	3	4	8	3	1	3
Chiniak CDP	50	49.0	-	9	1	2	1	6	18	4	6
Karluk CDP	27	30.3	8	2	-	2	8	1	3	1	-
Kodiak city	6 334	33.5	515	1 331	242	312	912	1 127	996	283	184
Kodiak Station CDP	1 840	23.5	260	504	74	132	436	393	34	7	-
Larsen Bay city	115	29.3	13	31	3	2	16	17	16	4	2
Old Harbor city	237	27.1	24	70	12	6	32	38	30	9	6
Ouzinkie city	225	32.8	27	55	6	9	18	28	36	18	8
Port Lions city	256	35.6	21	64	3	7	30	46	42	15	10
Womens Bay CDP	690	35.1	42	170	28	19	85	164	128	26	13
Lake and Peninsula Borough	1 823	29.2	145	544	91	64	175	336	228	86	55
Lake and Peninsula census subarea	1 823	29.2	145	544	91	64	175	336	228	86	55
Chignik city	79	36.3	5	15	5	6	8	18	10	7	1
Chignik Lagoon CDP	103	26.3	9	23	11	6	8	20	19	-	-
Chignik Lake CDP	145	20.8	12	53	8	4	14	22	14	6	6
Egegik city	116	35.3	8	30	2	7	10	31	15	7	2
Igiugig CDP	53	36.3	4	19	1	-	2	15	6	2	1
Iliamna CDP	102	31.5	11	24	3	4	13	16	14	12	3
Ivanof Bay CDP	22	40.0	-	4	4	-	-	7	6	-	1
Kokhanok CDP	174	29.5	11	50	12	8	20	33	17	9	4
Levelock CDP	122	27.5	11	38	4	6	12	15	15	8	4
Newhalen city	160	20.5	13	59	10	5	16	17	18	7	7
Nondalton city	221	28.5	17	71	13	4	18	48	19	5	9

Table 1. **Age and Sex: 2000**—Con.

[For information on confidentiality protection, nonsampling error, and definitions, see text]

Age—Con.			Age and sex						Percent of total population		State Borough and Census Area Census Subarea Place
			All ages		18 years and over		65 years and over				
65 to 74 years	75 to 84 years	85 years and over	Female	Males per 100 females	Total	Female	Total	Female	Under 18 years	65 years and over	
											Fairbanks North Star Borough—Con.
											Fairbanks North Star census subarea—Con.
8	2	2	138	117.4	215	92	12	5	28.3	4.0	Fox CDP
14	10	5	99	118.2	169	74	29	10	21.8	13.4	Harding-Birch Lakes CDP
11	7	3	223	143.0	411	167	21	11	24.2	3.9	Moose Creek CDP
54	24	4	745	110.7	1 102	512	82	39	29.8	5.2	North Pole city
13	2	-	298	109.1	430	214	15	8	31.0	2.4	Pleasant Valley CDP
35	16	3	404	111.4	601	279	54	20	29.6	6.3	Salcha CDP
6	1	-	219	120.1	332	151	7	1	31.1	1.5	Two Rivers CDP
148	78	24	1 181	102.5	1 779	876	250	119	25.6	10.5	Haines Borough
148	78	24	1 181	102.5	1 779	876	250	119	25.6	10.5	Haines census subarea
5	2	-	58	75.9	75	46	7	3	26.5	6.9	Covenant Life CDP
3	2	-	2	400.0	10	2	5	2	-	50.0	Excursion Inlet CDP
125	64	21	907	99.7	1 328	665	210	103	26.7	11.6	Haines city
2	2	-	16	143.8	33	12	4	1	15.4	10.3	Lutak CDP
6	4	-	98	125.5	159	69	10	5	28.1	4.5	Mosquito Lake CDP
3	2	3	66	107.6	115	54	8	3	16.1	5.8	Mud Bay CDP
1 084	615	169	15 242	101.5	22 294	11 135	1 868	1 043	27.4	6.1	Juneau City and Borough
1 084	615	169	15 242	101.5	22 294	11 135	1 868	1 043	27.4	6.1	Juneau census subarea
1 084	615	169	15 242	101.5	22 294	11 135	1 868	1 043	27.4	6.1	Juneau city and borough
2 361	1 077	211	23 838	108.5	34 832	16 593	3 649	1 884	29.9	7.3	Kenai Peninsula Borough
2 080	956	182	21 455	105.6	30 583	14 859	3 218	1 674	30.7	7.3	Kenai-Cook Inlet census subarea
77	45	7	857	115.3	1 305	612	129	62	29.3	7.0	Anchor Point CDP
1	2	-	14	128.6	24	10	3	2	25.0	9.4	Beluga CDP
13	5	1	84	106.0	118	58	19	10	31.8	11.0	Clam Gulch CDP
56	30	4	538	117.1	803	386	90	43	31.3	7.7	Cohoe CDP
75	29	3	894	101.6	1 266	618	107	53	29.7	5.9	Diamond Ridge CDP
14	7	-	285	116.1	259	124	21	14	58.0	3.4	Fox River CDP
66	16	7	787	103.7	1 125	538	89	37	29.8	5.6	Fritz Creek CDP
62	10	1	296	114.9	508	231	73	31	20.1	11.5	Funny River CDP
7	1	-	15	133.3	30	13	8	3	14.3	22.9	Halibut Cove CDP
46	14	4	224	118.3	380	171	64	31	22.3	13.1	Happy Valley CDP
207	143	48	1 995	97.8	2 857	1 438	398	216	27.6	10.1	Homer city
39	12	3	202	113.4	328	159	54	27	23.9	12.5	Kachemak city
237	67	14	2 818	107.5	4 017	1 940	318	161	31.3	5.4	Kalifornsky CDP
26	11	1	227	107.5	342	162	38	19	27.4	8.1	Kasilof CDP
281	137	25	3 512	97.7	4 665	2 373	443	248	32.8	6.4	Kenai city
3	2	-	42	76.2	56	29	5	3	24.3	6.8	Miller Landing CDP
-	1	-	83	113.3	101	47	1	1	42.9	0.6	Nanwalek CDP
181	68	7	2 070	109.0	2 876	1 361	256	116	33.5	5.9	Nikiski CDP
8	4	-	169	104.1	189	86	12	6	45.2	3.5	Nikolaevsk CDP
62	42	9	367	110.4	586	273	113	51	24.1	14.6	Ninilchik CDP
15	3	-	80	113.8	119	57	18	8	30.4	10.5	Port Graham CDP
86	34	4	973	98.6	1 363	684	124	60	29.5	6.4	Ridgeway CDP
49	20	3	303	214.9	789	223	72	36	17.3	7.5	Salamatof CDP
27	7	3	141	102.8	217	103	37	15	24.1	12.9	Seldovia city
12	1	1	66	118.2	112	51	14	5	22.2	9.7	Seldovia Village CDP
198	144	27	1 971	90.7	2 575	1 409	369	243	31.5	9.8	Soldotna city
218	88	8	2 258	108.4	3 266	1 569	314	161	30.6	6.7	Sterling CDP
6	4	-	86	124.4	121	53	10	3	37.3	5.2	Tyonek CDP
281	121	29	2 383	134.6	4 249	1 734	431	210	24.0	7.7	Seward-Hope census subarea
67	24	1	798	119.0	1 251	562	92	42	28.4	5.3	Bear Creek CDP
48	16	5	170	117.1	302	137	69	33	18.2	18.7	Cooper Landing CDP
4	3	-	38	97.4	59	26	7	2	21.3	9.3	Crown Point CDP
12	10	1	66	107.6	115	51	23	8	16.1	16.8	Hope CDP
4	1	-	32	187.5	78	25	5	3	15.2	5.4	Lowell Point CDP
8	2	1	82	151.2	146	61	11	3	29.1	5.3	Moose Pass CDP
4	7	-	48	93.8	61	31	11	5	34.4	11.8	Primrose CDP
134	56	21	1 131	150.2	2 210	829	211	112	21.9	7.5	Seward city
-	2	-	9	100.0	13	7	2	2	27.8	11.1	Sunrise CDP
640	362	107	6 881	104.5	10 106	4 923	1 109	598	28.2	7.9	Ketchikan Gateway Borough
640	362	107	6 881	104.5	10 106	4 923	1 109	598	28.2	7.9	Ketchikan census subarea
395	257	88	3 928	101.7	5 797	2 856	740	410	26.8	9.3	Ketchikan city
25	7	-	187	130.5	313	134	32	18	27.4	7.4	Saxman city
449	180	44	6 551	112.4	9 399	4 323	673	317	32.4	4.8	Kodiak Island Borough
449	180	44	6 551	112.4	9 399	4 323	673	317	32.4	4.8	Kodiak Island census subarea
4	-	-	36	122.2	52	25	4	3	35.0	5.0	Akhiok city
1	2	-	31	119.4	32	17	3	1	52.9	4.4	Aleneva CDP
2	1	-	17	194.1	41	15	3	-	18.0	6.0	Chiniak CDP
1	1	-	12	125.0	17	8	2	1	37.0	7.4	Karluk CDP
293	118	21	2 955	114.3	4 488	2 034	432	208	29.1	6.8	Kodiak city
-	-	-	886	107.7	1 076	494	-	-	41.5	-	Kodiak Station CDP
8	2	1	54	113.0	71	35	11	6	38.3	9.6	Larsen Bay city
8	2	-	104	127.9	143	59	10	5	39.7	4.2	Old Harbor city
15	2	3	122	84.4	143	75	20	9	36.4	8.9	Ouzinkie city
11	5	2	120	113.3	171	83	18	7	33.2	7.0	Port Lions city
7	7	1	324	113.0	478	221	15	6	30.7	2.2	Womens Bay CDP
65	28	6	854	113.5	1 134	506	99	42	37.8	5.4	Lake and Peninsula Borough
65	28	6	854	113.5	1 134	506	99	42	37.8	5.4	Lake and Peninsula census subarea
4	-	-	37	113.5	59	28	4	-	25.3	5.1	Chignik city
6	1	-	44	134.1	71	25	7	3	31.1	6.8	Chignik Lagoon CDP
2	3	1	75	93.3	80	37	6	4	44.8	4.1	Chignik Lake CDP
4	-	-	47	146.8	78	36	4	1	32.8	3.4	Egegik city
3	-	-	30	76.7	30	15	3	2	43.4	5.7	Igiugig CDP
-	1	1	48	112.5	67	33	2	2	34.3	2.0	Iliamna CDP
-	-	-	6	266.7	18	4	-	-	18.2	-	Ivanof Bay CDP
5	4	1	72	141.7	113	46	10	4	35.1	5.7	Kokhanok CDP
4	4	1	50	144.0	73	32	9	3	40.2	7.4	Levelock CDP
6	2	-	80	100.0	88	40	8	3	45.0	5.0	Newhalen city
12	4	1	100	121.0	133	57	17	7	39.8	7.7	Nondalton city

Table 1. **Age and Sex: 2000**—Con.

[For information on confidentiality protection, nonsampling error, and definitions, see text]

State Borough and Census Area Census Subarea Place	Total population	Median age	Age: Under 5 years	5 to 17 years	18 to 20 years	21 to 24 years	25 to 34 years	35 to 44 years	45 to 54 years	55 to 59 years	60 to 64 years
Lake and Peninsula Borough—Con.											
Lake and Peninsula census subarea—Con.											
Pedro Bay CDP	50	35.0	3	17	2	-	3	14	6	1	-
Perryville CDP	107	26.5	7	35	6	5	13	15	13	5	4
Pilot Point city	100	29.0	11	32	2	-	13	19	15	3	1
Pope-Vannoy Landing CDP	8	45.0	-	1	1	-	-	2	1	1	1
Port Alsworth CDP	104	25.5	12	31	3	5	11	19	16	3	-
Port Heiden city	119	33.3	11	36	3	3	12	20	16	6	5
Ugashik CDP	11	50.5	-	-	1	-	-	2	5	2	1
Matanuska-Susitna Borough	59 322	34.1	4 147	14 963	2 274	2 132	6 927	11 521	9 484	2 650	1 724
Matanuska-Susitna census subarea	59 322	34.1	4 147	14 963	2 274	2 132	6 927	11 521	9 484	2 650	1 724
Big Lake CDP	2 635	37.8	144	581	92	87	298	553	424	153	109
Buffalo Soapstone CDP	699	33.4	39	197	32	23	78	158	114	19	19
Butte CDP	2 561	36.2	177	604	93	96	261	487	410	152	95
Chase CDP	41	47.2	2	5	-	1	1	6	18	4	1
Chickaloon CDP	213	43.8	6	48	5	2	11	38	70	17	2
Farm Loop CDP	1 067	33.7	57	329	47	23	93	205	176	51	33
Fishhook CDP	2 030	33.2	137	553	86	78	202	462	315	72	50
Gateway CDP	2 952	33.3	207	812	93	89	342	590	483	102	83
Glacier View CDP	249	42.9	10	56	5	1	20	42	62	15	10
Houston city	1 202	34.1	76	293	67	46	136	239	175	56	39
Knik-Fairview CDP	7 049	33.2	538	1 847	212	210	906	1 430	1 094	304	193
Knik River CDP	582	36.2	38	144	21	10	65	141	90	28	20
Lake Louise CDP	88	47.0	4	11	1	-	6	18	20	12	9
Lakes CDP	6 706	34.8	431	1 791	249	196	702	1 348	1 189	306	175
Lazy Mountain CDP	1 158	36.4	77	289	40	26	121	202	219	62	46
Meadow Lakes CDP	4 819	32.7	363	1 248	154	188	628	936	745	189	134
Palmer city	4 533	28.8	386	1 139	285	248	632	670	533	147	81
Petersville CDP	27	51.5	-	1	-	-	2	3	10	4	3
Point MacKenzie CDP	111	38.3	4	28	7	2	8	25	19	5	5
Skwentna CDP	111	44.6	2	23	2	4	8	18	32	9	8
Susitna CDP	37	44.5	1	7	1	1	2	7	4	2	4
Sutton-Alpine CDP	1 080	37.0	41	167	43	63	177	263	189	51	30
Talkeetna CDP	772	39.0	28	152	30	15	107	166	156	45	26
Tanaina CDP	4 993	31.5	397	1 391	184	178	600	1 041	751	195	100
Trapper Creek CDP	423	44.1	10	86	14	8	25	75	103	40	22
Wasilla city	5 469	29.7	484	1 353	248	297	736	945	703	189	145
Willow CDP	1 658	40.1	73	390	42	48	132	330	300	116	68
Y CDP	956	40.8	51	186	30	21	96	185	190	65	51
Nome Census Area	9 196	27.6	790	2 626	375	484	1 226	1 444	1 134	348	229
Nome census subarea	9 196	27.6	790	2 626	375	484	1 226	1 444	1 134	348	229
Brevig Mission city	276	19.6	32	93	18	16	28	51	19	6	3
Diomede city	146	22.5	16	48	4	7	21	16	15	4	6
Elim city	313	23.6	37	94	13	20	40	42	36	4	6
Gambell city	649	25.5	53	197	26	43	97	81	71	28	15
Golovin city	144	25.5	14	47	7	2	24	17	19	4	1
Koyuk city	297	24.7	25	99	12	14	43	46	26	10	13
Nome city	3 505	32.4	273	845	119	163	488	636	512	154	96
Port Clarence CDP	21	28.5	-	-	3	4	9	5	-	-	-
St. Michael city	368	21.8	36	125	17	24	57	46	31	15	6
Savoonga city	643	25.5	47	185	40	45	83	101	63	20	23
Shaktoolik city	230	24.3	24	66	11	17	27	32	27	7	4
Shishmaref city	562	24.1	42	188	26	38	83	82	48	13	10
Stebbins city	547	19.6	60	198	29	39	63	58	59	11	5
Teller city	268	24.0	41	70	12	14	33	38	24	8	10
Unalakleet city	747	30.6	58	222	24	22	87	112	105	38	18
Wales city	152	26.0	11	47	9	9	13	26	22	8	2
White Mountain city	203	29.3	15	67	5	6	21	29	32	7	6
North Slope Borough	7 385	27.0	705	2 114	337	363	989	1 233	897	266	173
North Slope census subarea	7 385	27.0	705	2 114	337	363	989	1 233	897	266	173
Alpine CDP	-	-	-	-	-	-	-	-	-	-	-
Anaktuvuk Pass city	282	25.7	20	89	17	13	31	49	34	7	8
Atqasuk city	228	26.3	22	70	9	11	31	37	20	7	8
Barrow city	4 581	28.8	450	1 230	181	223	633	816	628	168	95
Kaktovik city	293	32.1	26	79	12	8	36	43	42	15	10
Nuiqsut city	433	23.8	42	140	22	19	69	63	32	17	10
Point Hope city	757	21.9	67	255	48	40	81	116	70	18	23
Point Lay CDP	247	20.8	22	92	10	13	39	22	23	15	4
Prudhoe Bay CDP	5	11.5	-	3	-	-	-	2	-	-	-
Wainwright city	546	24.5	55	151	37	36	67	85	45	18	15
Northwest Arctic Borough	7 208	23.9	773	2 217	337	381	1 011	1 014	755	215	146
Northwest Arctic census subarea	7 208	23.9	773	2 217	337	381	1 011	1 014	755	215	146
Ambler city	309	21.8	42	87	18	20	30	40	33	10	7
Buckland city	406	17.8	39	169	26	18	50	49	22	9	10
Deering city	136	27.0	11	43	7	2	20	19	14	7	3
Kiana city	388	22.4	38	135	10	28	42	45	37	18	10
Kivalina city	377	20.8	29	137	24	26	41	37	38	13	9
Kobuk city	109	17.4	24	33	4	6	14	6	11	4	4
Kotzebue city	3 082	25.9	336	891	126	137	467	469	369	96	64
Noatak CDP	428	22.7	47	135	22	23	60	63	36	8	11
Noorvik city	634	21.2	78	204	33	34	89	77	47	17	9
Red Dog Mine CDP	32	34.5	-	-	-	6	11	9	5	-	1
Selawik city	772	18.9	96	275	51	47	75	103	63	11	8
Shungnak city	256	18.8	31	93	9	13	27	34	28	3	2
Prince of Wales-Outer Ketchikan Census Area	6 146	34.7	453	1 450	219	239	734	1 115	1 021	344	221
Metlakatla Indian Community census subarea	1 447	30.3	120	363	68	70	197	226	197	64	43
Metlakatla CDP	1 375	31.0	109	346	65	64	184	211	193	63	41
Outer Ketchikan census subarea	129	47.4	5	16	5	6	12	13	32	18	13
Hyder CDP	97	46.3	4	14	5	6	4	12	24	13	8
Meyers Chuck CDP	21	50.3	1	1	-	-	5	-	6	2	5
Prince of Wales census subarea	4 570	35.8	328	1 071	146	163	525	876	792	262	165

Table 1. **Age and Sex: 2000**—Con.

[For information on confidentiality protection, nonsampling error, and definitions, see text]

Age—Con.			Age and sex						Percent of total population		State Borough and Census Area Census Subarea Place
			All ages		18 years and over		65 years and over				
65 to 74 years	75 to 84 years	85 years and over	Female	Males per 100 females	Total	Female	Total	Female	Under 18 years	65 years and over	
											Lake and Peninsula Borough—Con.
											Lake and Peninsula census subarea—Con.
3	1	-	28	78.6	30	15	4	2	40.0	8.0	Pedro Bay CDP
2	2	-	49	118.4	65	32	4	3	39.3	3.7	Perryville CDP
1	3	-	56	78.6	57	25	4	1	43.0	4.0	Pilot Point city
-	-	1	2	300.0	7	2	1	1	12.5	12.5	Pope-Vannoy Landing CDP
4	-	-	56	85.7	61	33	4	2	41.3	3.8	Port Alsworth CDP
6	1	-	58	105.2	72	32	7	2	39.5	5.9	Port Heiden city
-	-	-	5	120.0	11	5	-	-	-	-	Ugashik CDP
2 351	951	198	28 491	108.2	40 212	19 323	3 500	1 753	32.2	5.9	Matanuska-Susitna Borough
2 351	951	198	28 491	108.2	40 212	19 323	3 500	1 753	32.2	5.9	Matanuska-Susitna census subarea
138	51	5	1 205	118.7	1 910	846	194	91	27.5	7.4	Big Lake CDP
14	6	-	321	117.8	463	208	20	7	33.8	2.9	Buffalo Soapstone CDP
133	40	13	1 238	106.9	1 780	861	186	98	30.5	7.3	Butte CDP
3	-	-	16	156.3	34	12	3	-	17.1	7.3	Chase CDP
9	4	1	93	129.0	159	72	14	7	25.4	6.6	Chickaloon CDP
32	15	6	522	104.4	681	349	53	31	36.2	5.0	Farm Loop CDP
60	15	-	973	108.6	1 340	625	75	34	34.0	3.7	Fishhook CDP
103	40	8	1 476	100.0	1 933	958	151	76	34.5	5.1	Gateway CDP
21	6	1	112	122.3	183	81	28	12	26.5	11.2	Glacier View CDP
51	20	4	564	113.1	833	387	75	36	30.7	6.2	Houston city
225	74	16	3 393	107.8	4 664	2 249	315	149	33.8	4.5	Knik-Fairview CDP
18	5	2	279	108.6	400	182	25	11	31.3	4.3	Knik River CDP
7	-	-	41	114.6	73	31	7	2	17.0	8.0	Lake Louise CDP
229	75	15	3 309	102.7	4 484	2 222	319	154	33.1	4.8	Lakes CDP
52	20	4	540	114.4	792	375	76	37	31.6	6.6	Lazy Mountain CDP
166	59	9	2 254	113.8	3 208	1 517	234	107	33.4	4.9	Meadow Lakes CDP
194	155	63	2 288	98.1	3 008	1 554	412	253	33.6	9.1	Palmer city
2	2	-	9	200.0	26	8	4	-	3.7	14.8	Petersville CDP
7	1	-	49	126.5	79	31	8	3	28.8	7.2	Point MacKenzie CDP
5	-	-	42	164.3	86	32	5	-	22.5	4.5	Skwentna CDP
7	1	-	18	105.6	29	14	8	3	21.6	21.6	Susitna CDP
36	17	3	350	208.6	872	241	56	26	19.3	5.2	Sutton-Alpine CDP
35	8	4	362	113.3	592	276	47	15	23.3	6.1	Talkeetna CDP
117	37	2	2 406	107.5	3 205	1 562	156	87	35.8	3.1	Tanaina CDP
33	6	1	191	121.5	327	145	40	12	22.7	9.5	Trapper Creek CDP
239	114	16	2 741	99.5	3 632	1 863	369	212	33.6	6.7	Wasilla city
111	46	2	774	114.2	1 195	545	159	72	27.9	9.6	Willow CDP
54	23	4	440	117.3	719	329	81	35	24.8	8.5	Y CDP
322	155	63	4 227	117.6	5 780	2 595	540	277	37.1	5.9	Nome Census Area
322	155	63	4 227	117.6	5 780	2 595	540	277	37.1	5.9	Nome census subarea
8	2	-	137	101.5	151	69	10	5	45.3	3.6	Brevig Mission city
7	2	-	68	114.7	82	37	9	5	43.8	6.2	Diomede city
12	5	4	135	131.9	182	82	21	11	41.9	6.7	Elim city
24	10	4	279	132.6	399	164	38	19	38.5	5.9	Gambell city
5	4	-	66	118.2	83	38	9	5	42.4	6.3	Golovin city
8	1	-	134	121.6	173	76	9	5	41.8	3.0	Koyuk city
119	68	32	1 629	115.2	2 387	1 096	219	117	31.9	6.2	Nome city
-	-	-	1	2 000.0	21	1	-	-	-	-	Port Clarence CDP
5	5	1	172	114.0	207	94	11	5	43.8	3.0	St. Michael city
24	5	7	319	101.6	411	191	36	17	36.1	5.6	Savoonga city
5	6	4	103	123.3	140	63	15	6	39.1	6.5	Shaktoolik city
21	10	1	249	125.7	332	150	32	18	40.9	5.7	Shishmaref city
15	5	5	254	115.4	289	135	25	14	47.2	4.6	Stebbins city
13	5	-	114	135.1	157	67	18	9	41.4	6.7	Teller city
41	19	1	348	114.7	467	208	61	33	37.5	8.2	Unalakleet city
4	-	1	72	111.1	94	39	5	2	38.2	3.3	Wales city
6	6	3	97	109.3	121	52	15	4	40.4	7.4	White Mountain city
201	90	17	3 475	112.5	4 566	2 135	308	173	38.2	4.2	North Slope Borough
201	90	17	3 475	112.5	4 566	2 135	308	173	38.2	4.2	North Slope census subarea
-	-	-	-	(X)	-	-	-	-	(X)	(X)	Alpine CDP
12	1	1	136	107.4	173	78	14	8	38.7	5.0	Anaktuvuk Pass city
9	3	1	107	113.1	136	61	13	8	40.4	5.7	Atqasuk city
97	49	11	2 212	107.1	2 901	1 385	157	90	36.7	3.4	Barrow city
14	7	1	139	110.8	188	87	22	14	35.8	7.5	Kaktovik city
12	7	-	175	147.4	251	109	19	9	42.0	4.4	Nuiqsut city
25	12	2	340	122.6	435	199	39	23	42.5	5.2	Point Hope city
3	4	-	105	135.2	133	57	7	4	46.2	2.8	Point Lay CDP
-	-	-	2	150.0	2	1	-	-	60.0	-	Prudhoe Bay CDP
29	7	1	255	114.1	340	156	37	17	37.7	6.8	Wainwright city
247	85	27	3 361	114.5	4 218	1 911	359	191	41.5	5.0	Northwest Arctic Borough
247	85	27	3 361	114.5	4 218	1 911	359	191	41.5	5.0	Northwest Arctic census subarea
14	6	2	153	102.0	180	92	22	14	41.7	7.1	Ambler city
8	6	-	188	116.0	198	96	14	6	51.2	3.4	Buckland city
7	3	-	65	109.2	82	38	10	6	39.7	7.4	Deering city
18	6	1	164	136.6	215	90	25	11	44.6	6.4	Kiana city
13	7	3	183	106.0	211	99	23	10	44.0	6.1	Kivalina city
2	1	-	55	98.2	52	26	3	2	52.3	2.8	Kobuk city
90	24	13	1 526	102.0	1 855	907	127	71	39.8	4.1	Kotzebue city
17	6	-	209	104.8	246	118	23	13	42.5	5.4	Noatak CDP
36	8	2	269	135.7	352	150	46	24	44.5	7.3	Noorvik city
-	-	-	4	700.0	32	4	-	-	-	-	Red Dog Mine CDP
28	11	4	371	108.1	401	185	43	22	48.1	5.6	Selawik city
11	4	1	126	103.2	132	65	16	9	48.4	6.3	Shungnak city
243	89	18	2 796	119.8	4 243	1 881	350	148	31.0	5.7	Prince of Wales-Outer Ketchikan Census Area
62	31	6	690	109.7	964	448	99	57	33.4	6.8	Metlakatla Indian Community census subarea
62	31	6	660	108.3	920	428	99	57	33.1	7.2	Metlakatla CDP
8	1	-	59	118.6	108	48	9	-	16.3	7.0	Outer Ketchikan census subarea
6	1	-	43	125.6	79	34	7	-	18.6	7.2	Hyder CDP
1	-	-	10	110.0	19	9	1	-	9.5	4.8	Meyers Chuck CDP
173	57	12	2 047	123.3	3 171	1 385	242	91	30.6	5.3	Prince of Wales census subarea

Table 1. **Age and Sex: 2000**—Con.

[For information on confidentiality protection, nonsampling error, and definitions, see text]

State Borough and Census Area Census Subarea Place	Total population	Median age	Age: Under 5 years	5 to 17 years	18 to 20 years	21 to 24 years	25 to 34 years	35 to 44 years	45 to 54 years	55 to 59 years	60 to 64 years
Prince of Wales-Outer Ketchikan Census Area—Con.											
Prince of Wales census subarea—Con.											
Coffman Cove city	199	40.3	11	31	3	12	24	41	40	17	7
Craig city	1 397	33.8	110	335	45	65	161	283	243	55	36
Edna Bay CDP	49	36.8	2	12	2	1	5	4	16	2	2
Hollis CDP	139	40.9	8	32	4	2	10	26	25	12	8
Hydaburg city	382	31.8	26	108	13	15	48	47	59	20	16
Kasaan city	39	44.8	1	7	-	3	-	9	8	7	3
Klawock city	854	34.5	64	193	35	28	115	140	132	50	41
Naukati Bay CDP	135	36.6	9	35	-	2	19	28	17	8	14
Point Baker CDP	35	42.8	2	7	1	-	2	7	6	2	1
Port Protection CDP	63	42.4	3	12	4	-	1	19	14	1	3
Thorne Bay city	557	38.8	46	112	22	14	58	112	116	37	16
Whale Pass CDP	58	37.0	2	13	2	-	11	8	12	6	2
Sitka City and Borough	8 835	35.2	565	1 834	373	454	1 159	1 573	1 366	415	352
Sitka census subarea	8 835	35.2	565	1 834	373	454	1 159	1 573	1 366	415	352
Sitka city and borough	8 835	35.2	565	1 834	373	454	1 159	1 573	1 366	415	352
Skagway-Hoonah-Angoon Census Area	3 436	37.8	178	742	119	126	399	614	649	206	151
Hoonah-Angoon census subarea	2 435	37.6	129	568	95	86	237	445	445	144	116
Angoon city	572	32.2	41	158	24	25	58	104	72	23	30
Cube Cove CDP	72	28.0	6	17	1	8	8	12	9	3	6
Elfin Cove CDP	32	47.5	-	5	1	-	1	8	6	3	3
Game Creek CDP	35	36.5	-	9	2	2	3	7	7	-	1
Gustavus CDP	429	40.3	18	94	5	8	49	78	110	32	14
Hobart Bay CDP	3	44.5	-	-	-	-	-	2	1	-	-
Hoonah city	860	35.6	48	203	47	34	87	141	141	50	44
Pelican city	163	42.5	6	34	3	2	13	33	39	13	4
Tenakee Springs city	104	46.6	1	13	2	4	3	21	28	8	8
Whitestone Logging Camp CDP	116	30.5	8	31	8	3	13	26	18	5	3
Klukwan census subarea	139	26.8	9	37	10	9	14	19	27	3	2
Klukwan CDP	139	26.8	9	37	10	9	14	19	27	3	2
Skagway census subarea	862	39.2	40	137	14	31	148	150	177	59	33
Skagway city	862	39.2	40	137	14	31	148	150	177	59	33
Southeast Fairbanks Census Area	6 174	33.7	438	1 586	225	246	686	1 031	985	340	262
Southeast Fairbanks census subarea	6 174	33.7	438	1 586	225	246	686	1 031	985	340	262
Alcan Border CDP	21	35.3	5	1	-	-	4	3	4	1	3
Big Delta CDP	749	29.4	41	231	40	36	57	119	130	28	22
Chicken CDP	17	35.5	1	4	-	-	3	3	2	1	2
Delta Junction city	840	36.0	48	226	32	23	79	144	145	43	35
Deltana CDP	1 570	38.8	101	392	58	50	125	244	296	126	63
Dot Lake CDP	19	45.5	-	3	1	-	1	4	5	2	1
Dot Lake Village CDP	38	32.0	2	11	2	1	4	4	5	3	2
Dry Creek CDP	128	26.5	13	43	1	5	19	19	9	5	4
Eagle city	129	44.2	5	27	2	2	8	23	31	8	18
Eagle Village CDP	68	39.0	7	10	2	2	5	22	11	4	2
Fort Greely CDP	461	23.4	76	102	23	51	130	70	8	-	1
Healy Lake CDP	37	25.8	3	10	3	1	9	6	3	-	2
Northway CDP	95	33.5	6	22	7	2	13	16	16	6	4
Northway Junction CDP	72	27.0	10	18	3	2	11	14	7	3	4
Northway Village CDP	107	27.3	6	29	8	7	14	9	17	6	3
Tanacross CDP	140	32.7	8	35	6	9	15	20	23	6	9
Tetlin CDP	117	29.5	6	26	7	11	17	17	15	2	6
Tok CDP	1 393	35.8	91	362	29	42	155	256	230	78	69
Valdez-Cordova Census Area	10 195	36.1	679	2 340	352	362	1 169	1 979	1 885	506	309
Chugach census subarea	6 964	35.8	469	1 542	239	264	860	1 447	1 286	334	187
Chenega CDP	86	30.3	2	27	3	3	18	10	10	6	2
Cordova city	2 454	36.9	146	540	91	83	275	530	415	115	93
Tatitlek CDP	107	30.5	6	33	4	4	12	14	16	6	4
Valdez city	4 036	35.4	297	901	136	158	500	839	793	189	82
Whittier city	182	39.3	15	25	1	4	34	33	38	14	6
Copper River census subarea	3 231	36.9	210	798	113	98	309	532	599	172	122
Chisana CDP	-	-	-	-	-	-	-	-	-	-	-
Chistochina CDP	93	37.8	5	19	1	6	10	16	12	3	6
Chitina CDP	123	39.3	10	26	6	3	12	17	27	9	2
Copper Center CDP	362	31.0	32	108	18	8	36	46	61	15	8
Copperville CDP	179	34.4	16	46	7	3	20	31	27	13	8
Gakona CDP	215	40.6	13	49	2	6	19	40	53	7	8
Glennallen CDP	554	32.4	40	136	26	27	66	86	86	33	26
Gulkana CDP	88	33.5	6	25	4	1	9	17	11	3	5
Kenny Lake CDP	410	36.2	26	107	14	13	37	73	64	20	17
McCarthy CDP	42	46.3	1	3	3	1	5	7	16	3	1
Mendeltna CDP	63	37.4	3	18	2	1	3	17	7	3	1
Mentasta Lake CDP	142	31.8	10	40	5	6	17	17	25	6	7
Nelchina CDP	71	43.3	3	17	1	3	3	11	17	1	5
Paxson CDP	43	39.5	6	5	1	2	6	4	6	4	4
Silver Springs CDP	130	34.8	10	40	1	-	15	27	22	10	-
Slana CDP	124	46.5	2	23	1	1	6	21	36	14	2
Tazlina CDP	149	34.3	11	34	2	6	23	27	30	6	-
Tolsona CDP	27	32.3	1	9	3	-	2	6	6	-	-
Tonsina CDP	92	42.5	5	25	3	1	3	13	19	1	6
Willow Creek CDP	201	41.4	8	48	9	5	10	39	38	14	6
Wade Hampton Census Area	7 028	20.0	744	2 530	338	343	933	868	578	196	146
Wade Hampton census subarea	7 028	20.0	744	2 530	338	343	933	868	578	196	146
Alakanuk city	652	20.4	83	208	41	43	89	54	53	18	18
Chevak city	765	17.4	78	318	36	31	92	91	68	9	11
Emmonak city	767	23.0	76	262	27	37	112	97	70	25	23
Hooper Bay city	1 014	18.4	89	410	54	37	103	145	69	31	17
Kotlik city	591	18.5	55	230	40	26	61	86	45	16	10
Marshall city	349	22.3	35	123	8	26	41	41	44	8	9
Mountain Village city	755	23.4	82	238	32	43	126	95	61	22	19

Table 1. **Age and Sex: 2000**—Con.

[For information on confidentiality protection, nonsampling error, and definitions, see text]

Age—Con.			Age and sex						Percent of total population		State Borough and Census Area Census Subarea Place
			All ages		18 years and over		65 years and over				
65 to 74 years	75 to 84 years	85 years and over	Female	Males per 100 females	Total	Female	Total	Female	Under 18 years	65 years and over	
											Prince of Wales-Outer Ketchikan Census Area—Con.
											Prince of Wales census subarea—Con.
10	3	-	74	168.9	157	56	13	3	21.1	6.5	Coffman Cove city
43	18	3	636	119.7	952	436	64	25	31.9	4.6	Craig city
3	-	-	19	157.9	35	15	3	-	28.6	6.1	Edna Bay CDP
12	-	-	60	131.7	99	41	12	2	28.8	8.6	Hollis CDP
20	7	3	180	112.2	248	109	30	10	35.1	7.9	Hydaburg city
1	-	-	17	129.4	31	13	1	-	20.5	2.6	Kasaan city
39	13	4	381	124.1	597	255	56	26	30.1	6.6	Klawock city
3	-	-	54	150.0	91	35	3	1	32.6	2.2	Naukati Bay CDP
4	2	1	17	105.9	26	12	7	4	25.7	20.0	Point Baker CDP
3	3	-	25	152.0	48	19	6	1	23.8	9.5	Port Protection CDP
18	6	-	258	115.9	399	179	24	8	28.4	4.3	Thorne Bay city
1	1	-	27	114.8	43	19	2	1	25.9	3.4	Whale Pass CDP
455	211	78	4 330	104.0	6 436	3 143	744	406	27.2	8.4	Sitka City and Borough
455	211	78	4 330	104.0	6 436	3 143	744	406	27.2	8.4	Sitka census subarea
455	211	78	4 330	104.0	6 436	3 143	744	406	27.2	8.4	Sitka city and borough
156	74	22	1 588	116.4	2 516	1 140	252	118	26.8	7.3	Skagway-Hoonah-Angoon Census Area
106	48	16	1 108	119.8	1 738	776	170	75	28.6	7.0	Hoonah-Angoon census subarea
23	12	2	272	110.3	373	173	37	20	34.8	6.5	Angoon city
2	-	-	34	111.8	49	23	2	1	31.9	2.8	Cube Cove CDP
2	3	-	13	146.2	27	10	5	1	15.6	15.6	Elfin Cove CDP
2	1	1	15	133.3	26	10	4	2	25.7	11.4	Game Creek CDP
17	3	1	188	128.2	317	135	21	5	26.1	4.9	Gustavus CDP
-	-	-	1	200.0	3	1	-	-	-	-	Hobart Bay CDP
41	16	8	404	112.9	609	283	65	31	29.2	7.6	Hoonah city
7	8	1	67	143.3	123	50	16	7	24.5	9.8	Pelican city
8	5	3	47	121.3	90	43	16	7	13.5	15.4	Tenakee Springs city
1	-	-	47	146.8	77	29	1	-	33.6	0.9	Whitestone Logging Camp CDP
5	4	-	68	104.4	93	42	9	5	33.1	6.5	Klukwan census subarea
5	4	-	68	104.4	93	42	9	5	33.1	6.5	Klukwan CDP
45	22	6	412	109.2	685	322	73	38	20.5	8.5	Skagway census subarea
45	22	6	412	109.2	685	322	73	38	20.5	8.5	Skagway city
268	88	19	2 980	107.2	4 150	1 989	375	184	32.8	6.1	Southeast Fairbanks Census Area
268	88	19	2 980	107.2	4 150	1 989	375	184	32.8	6.1	Southeast Fairbanks census subarea
-	-	-	7	200.0	15	6	-	-	28.6	-	Alcan Border CDP
32	10	3	389	92.5	477	243	45	20	36.3	6.0	Big Delta CDP
-	1	-	9	88.9	12	8	1	1	29.4	5.9	Chicken CDP
52	13	-	396	112.1	566	270	65	38	32.6	7.7	Delta Junction city
81	25	9	757	107.4	1 077	523	115	53	31.4	7.3	Deltana CDP
1	1	-	10	90.0	16	9	2	1	15.8	10.5	Dot Lake CDP
3	-	1	14	171.4	25	11	4	2	34.2	10.5	Dot Lake Village CDP
9	-	1	62	106.5	72	37	10	6	43.8	7.8	Dry Creek CDP
3	2	-	66	95.5	97	49	5	5	24.8	3.9	Eagle city
3	-	-	31	119.4	51	21	3	1	25.0	4.4	Eagle Village CDP
-	-	-	214	115.4	283	129	-	-	38.6	-	Fort Greely CDP
-	-	-	14	164.3	24	8	-	-	35.1	-	Healy Lake CDP
1	1	1	42	126.2	67	29	3	1	29.5	3.2	Northway CDP
-	-	-	39	84.6	44	19	-	-	38.9	-	Northway Junction CDP
7	1	-	56	91.1	72	33	8	2	32.7	7.5	Northway Village CDP
6	3	-	66	112.1	97	46	9	5	30.7	6.4	Tanacross CDP
4	4	2	42	178.6	85	28	10	6	27.4	8.5	Tetlin CDP
53	26	2	689	102.2	940	464	81	38	32.5	5.8	Tok CDP
393	172	49	4 767	113.9	7 176	3 324	614	293	29.6	6.0	Valdez-Cordova Census Area
215	96	25	3 274	112.7	4 953	2 321	336	172	28.9	4.8	Chugach census subarea
4	1	-	37	132.4	57	26	5	2	33.7	5.8	Chenega CDP
103	48	15	1 118	119.5	1 768	802	166	83	28.0	6.8	Cordova city
5	3	-	55	94.5	68	33	8	3	36.4	7.5	Tatitlek CDP
90	42	9	1 941	107.9	2 838	1 371	141	78	29.7	3.5	Valdez city
9	2	1	86	111.6	142	62	12	4	22.0	6.6	Whittier city
178	76	24	1 493	116.4	2 223	1 003	278	121	31.2	8.6	Copper River census subarea
-	-	-	-	(X)	-	-	-	-	(X)	(X)	Chisana CDP
12	2	1	42	121.4	69	31	15	8	25.8	16.1	Chistochina CDP
10	-	1	66	86.4	87	43	11	6	29.3	8.9	Chitina CDP
13	14	3	175	106.9	222	106	30	16	38.7	8.3	Copper Center CDP
7	1	-	81	121.0	117	54	8	3	34.6	4.5	Copperville CDP
9	6	3	92	133.7	153	66	18	8	28.8	8.4	Gakona CDP
20	5	3	268	106.7	378	180	28	15	31.8	5.1	Glennallen CDP
4	2	1	45	95.6	57	30	7	2	35.2	8.0	Gulkana CDP
18	15	6	192	113.5	277	128	39	15	32.4	9.5	Kenny Lake CDP
2	-	-	17	147.1	38	15	2	-	9.5	4.8	McCarthy CDP
6	2	-	33	90.9	42	20	8	4	33.3	12.7	Mendeltna CDP
3	5	1	70	102.9	92	42	9	5	35.2	6.3	Mentasta Lake CDP
9	-	1	28	153.6	51	22	10	5	28.2	14.1	Nelchina CDP
1	4	-	20	115.0	32	12	5	2	25.6	11.6	Paxson CDP
4	1	-	59	120.3	80	37	5	1	38.5	3.8	Silver Springs CDP
11	6	1	54	129.6	99	40	18	5	20.2	14.5	Slana CDP
6	3	1	67	122.4	104	44	10	3	30.2	6.7	Tazlina CDP
-	-	-	7	285.7	17	7	-	-	37.0	-	Tolsona CDP
14	2	-	38	142.1	62	28	16	8	32.6	17.4	Tonsina CDP
19	5	-	94	113.8	145	64	24	9	27.9	11.9	Willow Creek CDP
228	103	21	3 362	109.0	3 754	1 807	352	184	46.6	5.0	Wade Hampton Census Area
228	103	21	3 362	109.0	3 754	1 807	352	184	46.6	5.0	Wade Hampton census subarea
34	9	2	309	111.0	361	172	45	18	44.6	6.9	Alakanuk city
21	9	1	358	113.7	369	173	31	12	51.8	4.1	Chevak city
23	13	2	354	116.7	429	201	38	21	44.1	5.0	Emmonak city
32	22	5	510	98.8	515	238	59	32	49.2	5.8	Hooper Bay city
15	6	1	276	114.1	306	146	22	13	48.2	3.7	Kotlik city
9	4	1	174	100.6	191	92	14	8	45.3	4.0	Marshall city
26	9	2	383	97.1	435	221	37	21	42.4	4.9	Mountain Village city

Table 1. **Age and Sex: 2000**—Con.

[For information on confidentiality protection, nonsampling error, and definitions, see text]

State Borough and Census Area Census Subarea Place	Total population	Median age	Age: Under 5 years	5 to 17 years	18 to 20 years	21 to 24 years	25 to 34 years	35 to 44 years	45 to 54 years	55 to 59 years	60 to 64 years
Wade Hampton Census Area—Con.											
Wade Hampton census subarea—Con.											
Pilot Station city	550	19.5	50	214	26	26	78	70	37	11	9
Pitkas Point CDP	125	21.5	21	37	4	7	16	17	12	4	3
Russian Mission city	296	18.9	29	113	21	16	39	32	23	6	5
St. Mary's city	500	25.8	53	145	21	22	76	76	42	22	11
Scammon Bay city	465	18.3	64	166	21	20	74	40	39	14	9
Sheldon Point (Nunam Iqua) city	164	17.3	25	60	5	9	18	21	12	7	-
Wrangell-Petersburg Census Area	6 684	37.2	445	1 540	169	215	771	1 169	1 136	358	247
Wrangell-Petersburg census subarea	6 684	37.2	445	1 540	169	215	771	1 169	1 136	358	247
Kake city	710	32.2	63	177	18	30	103	108	101	33	27
Kupreanof city	23	46.3	-	4	1	-	-	5	6	2	3
Petersburg city	3 224	36.2	212	749	86	113	412	575	542	163	89
Port Alexander city	81	37.8	4	21	1	2	9	15	18	9	-
Thoms Place CDP	22	54.0	-	-	-	-	1	1	11	3	3
Wrangell city	2 308	39.1	141	537	56	65	224	405	371	130	109
Yakutat City and Borough	808	37.2	39	188	21	22	94	169	163	40	29
Yakutat census subarea	808	37.2	39	188	21	22	94	169	163	40	29
Yakutat CDP	680	35.2	38	173	21	21	85	128	127	26	22
Yukon-Koyukuk Census Area	6 551	31.1	466	1 828	285	286	701	1 060	951	303	193
Koyukuk-Middle Yukon census subarea	3 839	31.2	266	1 079	169	157	417	612	554	173	121
Alatna CDP	35	25.5	2	11	1	3	6	3	6	2	1
Allakaket city	97	31.5	6	17	9	10	11	11	15	5	5
Bettles city	43	34.5	2	11	2	1	6	10	11	-	-
Coldfoot CDP	13	39.5	-	3	1	-	2	3	1	2	1
Evansville CDP	28	33.5	2	6	-	2	4	3	3	-	1
Four Mile Road CDP	38	30.5	4	8	-	2	8	5	9	-	-
Galena city	675	28.5	49	204	30	21	93	109	85	40	16
Hughes city	78	26.0	8	23	2	5	10	8	8	5	2
Huslia city	293	24.4	34	92	14	11	34	42	33	7	6
Kaltag city	230	25.4	21	64	11	17	32	31	26	6	4
Koyukuk city	101	30.2	8	27	4	5	15	22	7	-	6
Livengood CDP	29	44.5	-	9	-	-	1	5	5	3	5
Manley Hot Springs CDP	72	44.5	3	8	1	2	7	15	17	5	5
Minto CDP	258	24.8	15	85	18	12	23	33	35	9	3
Nenana city	402	40.5	18	93	12	19	35	56	83	15	18
New Allakaket CDP	36	23.0	5	11	-	3	3	5	3	4	-
Nulato city	336	23.0	18	122	20	16	24	60	32	10	10
Rampart CDP	45	33.5	5	8	-	2	10	7	4	5	-
Ruby city	188	33.0	11	60	10	5	15	29	30	10	8
Stevens Village CDP	87	35.2	5	21	4	3	10	17	13	4	4
Tanana city	308	34.2	18	89	16	4	31	56	47	13	8
Wiseman CDP	21	33.5	2	6	2	-	2	7	1	-	1
McGrath-Holy Cross census subarea	1 276	29.9	94	388	46	50	131	201	174	62	35
Anvik city	104	28.5	11	29	3	6	11	17	13	6	-
Flat CDP	4	33.0	-	1	-	1	-	1	1	-	-
Grayling city	194	19.6	22	68	9	3	18	26	25	5	6
Holy Cross city	227	26.8	15	73	9	9	34	31	23	12	4
Lake Minchumina CDP	32	36.5	3	3	-	2	6	7	6	2	2
McGrath city	401	33.2	32	112	19	15	30	69	69	25	10
Nikolai city	100	40.0	1	26	3	3	6	18	14	5	7
Shageluk city	129	25.5	5	50	1	8	17	16	15	2	2
Takotna CDP	50	33.5	2	16	2	2	3	8	5	4	3
Yukon Flats census subarea	1 436	32.3	106	361	70	79	153	247	223	68	37
Arctic Village CDP	152	23.5	11	52	6	9	19	25	21	5	1
Beaver CDP	84	29.3	6	28	3	1	9	18	9	-	4
Birch Creek CDP	28	33.5	-	8	2	2	3	5	6	1	1
Central CDP	134	44.3	10	17	2	3	14	23	34	12	10
Chalkyitsik CDP	83	33.3	7	16	6	5	10	14	8	3	1
Circle CDP	100	34.0	9	20	4	6	11	16	16	11	3
Fort Yukon city	595	31.9	41	158	26	35	60	103	89	31	11
Venetie CDP	202	25.0	20	45	20	16	23	33	22	3	6

Table 1. **Age and Sex: 2000**—Con.

[For information on confidentiality protection, nonsampling error, and definitions, see text]

Age—Con.			Age and sex						Percent of total population		
			All ages		18 years and over		65 years and over				**State** **Borough and Census Area** **Census Subarea** **Place**
65 to 74 years	75 to 84 years	85 years and over	Female	Males per 100 females	Total	Female	Total	Female	Under 18 years	65 years and over	
											Wade Hampton Census Area—Con.
											Wade Hampton census subarea—Con.
22	5	2	243	126.3	286	139	29	17	48.0	5.3	Pilot Station city
4	-	-	62	101.6	67	32	4	3	46.4	3.2	Pitkas Point CDP
7	5	-	141	109.9	154	79	12	5	48.0	4.1	Russian Mission city
17	12	3	225	122.2	302	143	32	17	39.6	6.4	St. Mary's city
10	6	2	239	94.6	235	119	18	11	49.5	3.9	Scammon Bay city
4	3	-	73	124.7	79	40	7	4	51.8	4.3	Sheldon Point (Nunam Iqua) city
336	225	73	3 207	108.4	4 699	2 261	634	330	29.7	9.5	Wrangell-Petersburg Census Area
336	225	73	3 207	108.4	4 699	2 261	634	330	29.7	9.5	Wrangell-Petersburg census subarea
31	14	5	333	113.2	470	221	50	27	33.8	7.0	Kake city
1	1	-	12	91.7	19	9	2	-	17.4	8.7	Kupreanof city
134	116	33	1 545	108.7	2 263	1 088	283	147	29.8	8.8	Petersburg city
1	1	-	38	113.2	56	26	2	2	30.9	2.5	Port Alexander city
3	-	-	8	175.0	22	8	3	2	-	13.6	Thoms Place CDP
147	88	35	1 120	106.1	1 630	804	270	142	29.4	11.7	Wrangell city
32	10	1	329	145.6	581	222	43	19	28.1	5.3	Yakutat City and Borough
32	10	1	329	145.6	581	222	43	19	28.1	5.3	Yakutat census subarea
28	10	1	313	117.3	469	210	39	19	31.0	5.7	Yakutat CDP
312	123	43	2 997	118.6	4 257	1 912	478	229	35.0	7.3	Yukon-Koyukuk Census Area
183	82	26	1 757	118.5	2 494	1 121	291	145	35.0	7.6	Koyukuk-Middle Yukon census subarea
-	-	-	19	84.2	22	11	-	-	37.1	-	Alatna CDP
6	2	-	40	142.5	74	29	8	5	23.7	8.2	Allakaket city
-	-	-	21	104.8	30	13	-	-	30.2	-	Bettles city
-	-	-	4	225.0	10	3	-	-	23.1	-	Coldfoot CDP
4	3	-	13	115.4	20	10	7	4	28.6	25.0	Evansville CDP
1	1	-	18	111.1	26	11	2	1	31.6	5.3	Four Mile Road CDP
21	6	1	305	121.3	422	189	28	16	37.5	4.1	Galena city
5	2	-	37	110.8	47	21	7	4	39.7	9.0	Hughes city
11	6	3	139	110.8	167	80	20	11	43.0	6.8	Huslia city
11	6	1	99	132.3	145	64	18	9	37.0	7.8	Kaltag city
3	4	-	51	98.0	66	27	7	3	34.7	6.9	Koyukuk city
1	-	-	14	107.1	20	8	1	-	31.0	3.4	Livengood CDP
7	2	-	32	125.0	61	29	9	5	15.3	12.5	Manley Hot Springs CDP
7	12	6	121	113.2	158	69	25	12	38.8	9.7	Minto CDP
32	14	7	189	112.7	291	133	53	27	27.6	13.2	Nenana city
1	1	-	16	125.0	20	10	2	1	44.4	5.6	New Allakaket CDP
19	4	1	170	97.6	196	97	24	11	41.7	7.1	Nulato city
4	-	-	21	114.3	32	15	4	1	28.9	8.9	Rampart CDP
5	5	-	89	111.2	117	56	10	4	37.8	5.3	Ruby city
2	2	2	30	190.0	61	21	6	2	29.9	6.9	Stevens Village CDP
17	6	3	133	131.6	201	88	26	15	34.7	8.4	Tanana city
-	-	-	9	133.3	13	5	-	-	38.1	-	Wiseman CDP
68	22	5	591	115.9	794	363	95	48	37.8	7.4	McGrath-Holy Cross census subarea
5	3	-	47	121.3	64	29	8	4	38.5	7.7	Anvik city
-	-	-	2	100.0	3	1	-	-	25.0	-	Flat CDP
9	3	-	97	100.0	104	48	12	7	46.4	6.2	Grayling city
10	7	-	96	136.5	139	61	17	8	38.8	7.5	Holy Cross city
1	-	-	15	113.3	26	12	1	1	18.8	3.1	Lake Minchumina CDP
15	3	2	196	104.6	257	124	20	10	35.9	5.0	McGrath city
13	2	2	34	194.1	73	28	17	8	27.0	17.0	Nikolai city
10	2	1	62	108.1	74	33	13	9	42.6	10.1	Shageluk city
4	1	-	26	92.3	32	18	5	1	36.0	10.0	Takotna CDP
61	19	12	649	121.3	969	428	92	36	32.5	6.4	Yukon Flats census subarea
1	1	1	71	114.1	89	39	3	1	41.4	2.0	Arctic Village CDP
5	-	1	33	154.5	50	19	6	3	40.5	7.1	Beaver CDP
-	-	-	13	115.4	20	10	-	-	28.6	-	Birch Creek CDP
4	4	1	57	135.1	107	44	9	4	20.1	6.7	Central CDP
9	3	1	35	137.1	60	21	13	4	27.7	15.7	Chalkyitsik CDP
3	-	1	50	100.0	71	33	4	2	29.0	4.0	Circle CDP
29	8	4	280	112.5	396	187	41	14	33.4	6.9	Fort Yukon city
8	3	3	89	127.0	137	64	14	8	32.2	6.9	Venetie CDP

Table 2. **Age and Sex: 2000**

[For information on confidentiality protection, nonsampling error, and definitions, see text]

State Borough and Census Area Place	Total population	Median age	Age: Under 5 years	5 to 17 years	18 to 20 years	21 to 24 years	25 to 34 years	35 to 44 years	45 to 54 years	55 to 59 years	60 to 64 years
The State	**626 932**	**32.4**	**47 591**	**143 126**	**25 741**	**31 551**	**89 473**	**114 049**	**94 952**	**27 423**	**17 327**
BOROUGH AND CENSUS AREA											
Aleutians East Borough	2 697	37.0	116	338	107	167	470	670	537	141	80
Aleutians West Census Area	5 465	36.1	257	682	152	276	1 202	1 400	1 022	203	146
Anchorage Municipality	260 283	32.4	20 033	55 838	10 848	14 038	40 113	48 210	38 803	11 240	6 918
Bethel Census Area	16 006	25.3	1 605	4 772	720	833	2 156	2 464	1 699	599	327
Bristol Bay Borough	1 258	36.0	89	305	39	35	143	295	215	49	40
Denali Borough	1 893	37.6	98	352	45	82	271	425	391	107	64
Dillingham Census Area	4 922	28.9	476	1 401	174	206	594	828	627	206	128
Fairbanks North Star Borough	82 840	29.5	6 722	18 197	4 189	5 910	13 529	14 052	11 401	3 096	1 899
Haines Borough	2 392	40.7	128	485	60	67	241	433	491	146	91
Juneau City and Borough	30 711	35.3	2 003	6 414	1 141	1 332	4 286	5 781	5 514	1 456	916
Kenai Peninsula Borough	49 691	36.3	3 288	11 571	1 741	1 682	5 648	9 074	8 739	2 632	1 667
Ketchikan Gateway Borough	14 070	36.0	964	3 000	512	546	1 784	2 629	2 297	746	483
Kodiak Island Borough	13 913	31.6	1 245	3 269	498	660	2 062	2 662	1 984	529	331
Lake and Peninsula Borough	1 823	29.2	145	544	91	64	175	336	228	86	55
Matanuska-Susitna Borough	59 322	34.1	4 147	14 963	2 274	2 132	6 927	11 521	9 484	2 650	1 724
Nome Census Area	9 196	27.6	790	2 626	375	484	1 226	1 444	1 134	348	229
North Slope Borough	7 385	27.0	705	2 114	337	363	989	1 233	897	266	173
Northwest Arctic Borough	7 208	23.9	773	2 217	337	381	1 011	1 014	755	215	146
Prince of Wales-Outer Ketchikan Census Area	6 146	34.7	453	1 450	219	239	734	1 115	1 021	344	221
Sitka City and Borough	8 835	35.2	565	1 834	373	454	1 159	1 573	1 366	415	352
Skagway-Hoonah-Angoon Census Area	3 436	37.8	178	742	119	126	399	614	649	206	151
Southeast Fairbanks Census Area	6 174	33.7	438	1 586	225	246	686	1 031	985	340	262
Valdez-Cordova Census Area	10 195	36.1	679	2 340	352	362	1 169	1 979	1 885	506	309
Wade Hampton Census Area	7 028	20.0	744	2 530	338	343	933	868	578	196	146
Wrangell-Petersburg Census Area	6 684	37.2	445	1 540	169	215	771	1 169	1 136	358	247
Yakutat City and Borough	808	37.2	39	188	21	22	94	169	163	40	29
Yukon-Koyukuk Census Area	6 551	31.1	466	1 828	285	286	701	1 060	951	303	193
PLACE											
Adak CDP, Aleutians West Census Area	316	35.2	11	48	7	23	67	73	63	12	8
Akhiok city, Kodiak Island Borough	80	24.0	10	18	8	6	7	14	8	4	1
Akiachak CDP, Bethel Census Area	585	22.2	62	198	22	34	74	81	48	27	10
Akiak city, Bethel Census Area	309	21.3	28	106	19	16	30	44	29	7	9
Akutan city, Aleutians East Borough	713	40.2	5	17	25	54	130	214	215	26	17
Alakanuk city, Wade Hampton Census Area	652	20.4	83	208	41	43	89	54	53	18	18
Alatna CDP, Yukon-Koyukuk Census Area	35	25.5	2	11	1	3	6	3	6	2	1
Alcan Border CDP, Southeast Fairbanks Census Area	21	35.3	5	1	-	-	4	3	4	1	3
Aleknagik city, Dillingham Census Area	221	28.3	20	62	13	7	28	38	27	6	3
Aleneva CDP, Kodiak Island Borough	68	17.3	13	23	7	3	4	8	3	1	3
Allakaket city, Yukon-Koyukuk Census Area	97	31.5	6	17	9	10	11	11	15	5	5
Alpine CDP, North Slope Borough	-	-	-	-	-	-	-	-	-	-	-
Ambler city, Northwest Arctic Borough	309	21.8	42	87	18	20	30	40	33	10	7
Anaktuvuk Pass city, North Slope Borough	282	25.7	20	89	17	13	31	49	34	7	8
Anchorage municipality, Anchorage Municipality	260 283	32.4	20 033	55 838	10 848	14 038	40 113	48 210	38 803	11 240	6 918
Anchor Point CDP, Kenai Peninsula Borough	1 845	39.0	106	434	63	68	160	308	389	115	73
Anderson city, Denali Borough	367	32.6	14	63	15	29	80	74	48	22	13
Angoon city, Skagway-Hoonah-Angoon Census Area	572	32.2	41	158	24	25	58	104	72	23	30
Aniak city, Bethel Census Area	572	28.3	41	193	25	14	49	107	79	24	13
Anvik city, Yukon-Koyukuk Census Area	104	28.5	11	29	3	6	11	17	13	6	-
Arctic Village CDP, Yukon-Koyukuk Census Area	152	23.5	11	52	6	9	19	25	21	5	1
Atka city, Aleutians West Census Area	92	35.5	5	23	3	4	10	17	16	2	4
Atmautluak CDP, Bethel Census Area	294	24.2	23	75	32	22	27	47	31	13	8
Atqasuk city, North Slope Borough	228	26.3	22	70	9	11	31	37	20	7	8
Attu Station CDP, Aleutians West Census Area	20	29.5	-	-	4	3	6	6	1	-	-
Barrow city, North Slope Borough	4 581	28.8	450	1 230	181	223	633	816	628	168	95
Bear Creek CDP, Kenai Peninsula Borough	1 748	37.3	108	389	49	60	207	382	352	68	41
Beaver CDP, Yukon-Koyukuk Census Area	84	29.3	6	28	3	1	9	18	9	-	4
Beluga CDP, Kenai Peninsula Borough	32	42.0	2	6	-	-	-	10	4	6	1
Bethel city, Bethel Census Area	5 471	29.1	559	1 384	217	275	798	990	739	206	90
Bettles city, Yukon-Koyukuk Census Area	43	34.5	2	11	2	1	6	10	11	-	-
Big Delta CDP, Southeast Fairbanks Census Area	749	29.4	41	231	40	36	57	119	130	28	22
Big Lake CDP, Matanuska-Susitna Borough	2 635	37.8	144	581	92	87	298	553	424	153	109
Birch Creek CDP, Yukon-Koyukuk Census Area	28	33.5	-	8	2	2	3	5	6	1	1
Brevig Mission city, Nome Census Area	276	19.6	32	93	18	16	28	51	19	6	3
Buckland city, Northwest Arctic Borough	406	17.8	39	169	26	18	50	49	22	9	10
Buffalo Soapstone CDP, Matanuska-Susitna Borough	699	33.4	39	197	32	23	78	158	114	19	19
Butte CDP, Matanuska-Susitna Borough	2 561	36.2	177	604	93	96	261	487	410	152	95
Cantwell CDP, Denali Borough	222	40.0	16	30	2	7	27	56	33	21	13
Central CDP, Yukon-Koyukuk Census Area	134	44.3	10	17	2	3	14	23	34	12	10
Chalkyitsik CDP, Yukon-Koyukuk Census Area	83	33.3	7	16	6	5	10	14	8	3	1
Chase CDP, Matanuska-Susitna Borough	41	47.2	2	5	-	1	1	6	18	4	1
Chefornak city, Bethel Census Area	394	20.8	34	144	21	18	55	39	43	15	7
Chenega CDP, Valdez-Cordova Census Area	86	30.3	2	27	3	3	18	10	10	6	2
Chevak city, Wade Hampton Census Area	765	17.4	78	318	36	31	92	91	68	9	11
Chickaloon CDP, Matanuska-Susitna Borough	213	43.8	6	48	5	2	11	38	70	17	2
Chicken CDP, Southeast Fairbanks Census Area	17	35.5	1	4	-	-	3	3	2	1	2
Chignik city, Lake and Peninsula Borough	79	36.3	5	15	5	6	8	18	10	7	1
Chignik Lagoon CDP, Lake and Peninsula Borough	103	26.3	9	23	11	6	8	20	19	-	-
Chignik Lake CDP, Lake and Peninsula Borough	145	20.8	12	53	8	4	14	22	14	6	6
Chiniak CDP, Kodiak Island Borough	50	49.0	-	9	1	2	1	6	18	4	6

Table 2. **Age and Sex: 2000**—Con.

[For information on confidentiality protection, nonsampling error, and definitions, see text]

Age—Con.			Age and sex						Percent of total population		State Borough and Census Area Place
			All ages		18 years and over		65 years and over				
65 to 74 years	75 to 84 years	85 years and over	Female	Males per 100 females	Total	Female	Total	Female	Under 18 years	65 years and over	
22 507	**10 558**	**2 634**	**302 820**	**107.0**	**436 215**	**210 104**	**35 699**	**18 975**	**30.4**	**5.7**	**The State**
											BOROUGH AND CENSUS AREA
51	20	-	947	184.8	2 243	729	71	24	16.8	2.6	Aleutians East Borough
95	23	7	1 952	180.0	4 526	1 498	125	65	17.2	2.3	Aleutians West Census Area
8 895	4 284	1 063	128 615	102.4	184 412	91 459	14 242	7 974	29.1	5.5	Anchorage Municipality
517	250	64	7 506	113.2	9 629	4 525	831	412	39.8	5.2	Bethel Census Area
35	11	2	573	119.5	864	383	48	19	31.3	3.8	Bristol Bay Borough
41	9	8	792	139.0	1 443	584	58	19	23.8	3.1	Denali Borough
183	76	23	2 355	109.0	3 045	1 458	282	138	38.1	5.7	Dillingham Census Area
2 399	1 169	277	39 623	109.1	57 921	27 469	3 845	2 016	30.1	4.6	Fairbanks North Star Borough
148	78	24	1 181	102.5	1 779	876	250	119	25.6	10.5	Haines Borough
1 084	615	169	15 242	101.5	22 294	11 135	1 868	1 043	27.4	6.1	Juneau City and Borough
2 361	1 077	211	23 838	108.5	34 832	16 593	3 649	1 884	29.9	7.3	Kenai Peninsula Borough
640	362	107	6 881	104.5	10 106	4 923	1 109	598	28.2	7.9	Ketchikan Gateway Borough
449	180	44	6 551	112.4	9 399	4 323	673	317	32.4	4.8	Kodiak Island Borough
65	28	6	854	113.5	1 134	506	99	42	37.8	5.4	Lake and Peninsula Borough
2 351	951	198	28 491	108.2	40 212	19 323	3 500	1 753	32.2	5.9	Matanuska-Susitna Borough
322	155	63	4 227	117.6	5 780	2 595	540	277	37.1	5.9	Nome Census Area
201	90	17	3 475	112.5	4 566	2 135	308	173	38.2	4.2	North Slope Borough
247	85	27	3 361	114.5	4 218	1 911	359	191	41.5	5.0	Northwest Arctic Borough
243	89	18	2 796	119.8	4 243	1 881	350	148	31.0	5.7	Prince of Wales-Outer Ketchikan Census Area
455	211	78	4 330	104.0	6 436	3 143	744	406	27.2	8.4	Sitka City and Borough
156	74	22	1 588	116.4	2 516	1 140	252	118	26.8	7.3	Skagway-Hoonah-Angoon Census Area
268	88	19	2 980	107.2	4 150	1 989	375	184	32.8	6.1	Southeast Fairbanks Census Area
393	172	49	4 767	113.9	7 176	3 324	614	293	29.6	6.0	Valdez-Cordova Census Area
228	103	21	3 362	109.0	3 754	1 807	352	184	46.6	5.0	Wade Hampton Census Area
336	225	73	3 207	108.4	4 699	2 261	634	330	29.7	9.5	Wrangell-Petersburg Census Area
32	10	1	329	145.6	581	222	43	19	28.1	5.3	Yakutat City and Borough
312	123	43	2 997	118.6	4 257	1 912	478	229	35.0	7.3	Yukon-Koyukuk Census Area
											PLACE
2	2	-	111	184.7	257	89	4	2	18.7	1.3	Adak CDP, Aleutians West Census Area
4	-	-	36	122.2	52	25	4	3	35.0	5.0	Akhiok city, Kodiak Island Borough
16	11	2	264	121.6	325	149	29	14	44.4	5.0	Akiachak CDP, Bethel Census Area
16	2	3	139	122.3	175	85	21	10	43.4	6.8	Akiak city, Bethel Census Area
7	3	-	164	334.8	691	156	10	1	3.1	1.4	Akutan city, Aleutians East Borough
34	9	2	309	111.0	361	172	45	18	44.6	6.9	Alakanuk city, Wade Hampton Census Area
-	-	-	19	84.2	22	11	-	-	37.1	-	Alatna CDP, Yukon-Koyukuk Census Area
-	-	-	7	200.0	15	6	-	-	28.6	-	Alcan Border CDP, Southeast Fairbanks Census Area
12	4	1	100	121.0	139	60	17	9	37.1	7.7	Aleknagik city, Dillingham Census Area
1	2	-	31	119.4	32	17	3	1	52.9	4.4	Aleneva CDP, Kodiak Island Borough
6	2	-	40	142.5	74	29	8	5	23.7	8.2	Allakaket city, Yukon-Koyukuk Census Area
-	-	-	-	(X)	-	-	-	-	(X)	(X)	Alpine CDP, North Slope Borough
14	6	2	153	102.0	180	92	22	14	41.7	7.1	Ambler city, Northwest Arctic Borough
12	1	1	136	107.4	173	78	14	8	38.7	5.0	Anaktuvuk Pass city, North Slope Borough
8 895	4 284	1 063	128 615	102.4	184 412	91 459	14 242	7 974	29.1	5.5	Anchorage municipality, Anchorage Municipality
77	45	7	857	115.3	1 305	612	129	62	29.3	7.0	Anchor Point CDP, Kenai Peninsula Borough
8	1	-	133	175.9	290	101	9	5	21.0	2.5	Anderson city, Denali Borough
23	12	2	272	110.3	373	173	37	20	34.8	6.5	Angoon city, Skagway-Hoonah-Angoon Census Area
19	6	2	274	108.8	338	163	27	14	40.9	4.7	Aniak city, Bethel Census Area
5	3	-	47	121.3	64	29	8	4	38.5	7.7	Anvik city, Yukon-Koyukuk Census Area
1	1	1	71	114.1	89	39	3	1	41.4	2.0	Arctic Village CDP, Yukon-Koyukuk Census Area
6	1	1	46	100.0	64	31	8	3	30.4	8.7	Atka city, Aleutians West Census Area
7	7	2	145	102.8	196	89	16	9	33.3	5.4	Atmautluak CDP, Bethel Census Area
9	3	1	107	113.1	136	61	13	8	40.4	5.7	Atqasuk city, North Slope Borough
-	-	-	1	1 900.0	20	1	-	-	-	-	Attu Station CDP, Aleutians West Census Area
97	49	11	2 212	107.1	2 901	1 385	157	90	36.7	3.4	Barrow city, North Slope Borough
67	24	1	798	119.0	1 251	562	92	42	28.4	5.3	Bear Creek CDP, Kenai Peninsula Borough
5	-	1	33	154.5	50	19	6	3	40.5	7.1	Beaver CDP, Yukon-Koyukuk Census Area
1	2	-	14	128.6	24	10	3	2	25.0	9.4	Beluga CDP, Kenai Peninsula Borough
131	68	14	2 600	110.4	3 528	1 683	213	107	35.5	3.9	Bethel city, Bethel Census Area
-	-	-	21	104.8	30	13	-	-	30.2	-	Bettles city, Yukon-Koyukuk Census Area
32	10	3	389	92.5	477	243	45	20	36.3	6.0	Big Delta CDP, Southeast Fairbanks Census Area
138	51	5	1 205	118.7	1 910	846	194	91	27.5	7.4	Big Lake CDP, Matanuska-Susitna Borough
-	-	-	13	115.4	20	10	-	-	28.6	-	Birch Creek CDP, Yukon-Koyukuk Census Area
8	2	-	137	101.5	151	69	10	5	45.3	3.6	Brevig Mission city, Nome Census Area
8	6	-	188	116.0	198	96	14	6	51.2	3.4	Buckland city, Northwest Arctic Borough
14	6	-	321	117.8	463	208	20	7	33.8	2.9	Buffalo Soapstone CDP, Matanuska-Susitna Borough
133	40	13	1 238	106.9	1 780	861	186	98	30.5	7.3	Butte CDP, Matanuska-Susitna Borough
9	4	4	105	111.4	176	82	17	6	20.7	7.7	Cantwell CDP, Denali Borough
4	4	1	57	135.1	107	44	9	4	20.1	6.7	Central CDP, Yukon-Koyukuk Census Area
9	3	1	35	137.1	60	21	13	4	27.7	15.7	Chalkyitsik CDP, Yukon-Koyukuk Census Area
3	-	-	16	156.3	34	12	3	-	17.1	7.3	Chase CDP, Matanuska-Susitna Borough
6	7	5	191	106.3	216	101	18	10	45.2	4.6	Chefornak city, Bethel Census Area
4	1	-	37	132.4	57	26	5	2	33.7	5.8	Chenega CDP, Valdez-Cordova Census Area
21	9	1	358	113.7	369	173	31	12	51.8	4.1	Chevak city, Wade Hampton Census Area
9	4	1	93	129.0	159	72	14	7	25.4	6.6	Chickaloon CDP, Matanuska-Susitna Borough
-	1	-	9	88.9	12	8	1	1	29.4	5.9	Chicken CDP, Southeast Fairbanks Census Area
4	-	-	37	113.5	59	28	4	-	25.3	5.1	Chignik city, Lake and Peninsula Borough
6	1	-	44	134.1	71	25	7	3	31.1	6.8	Chignik Lagoon CDP, Lake and Peninsula Borough
2	3	1	75	93.3	80	37	6	4	44.8	4.1	Chignik Lake CDP, Lake and Peninsula Borough
2	1	-	17	194.1	41	15	3	-	18.0	6.0	Chiniak CDP, Kodiak Island Borough

Table 2. **Age and Sex: 2000**—Con.

[For information on confidentiality protection, nonsampling error, and definitions, see text]

State Borough and Census Area Place	Total population	Median age	Age: Under 5 years	5 to 17 years	18 to 20 years	21 to 24 years	25 to 34 years	35 to 44 years	45 to 54 years	55 to 59 years	60 to 64 years
PLACE—Con.											
Chisana CDP, Valdez-Cordova Census Area	-	-	-	-	-	-	-	-	-	-	-
Chistochina CDP, Valdez-Cordova Census Area	93	37.8	5	19	1	6	10	16	12	3	6
Chitina CDP, Valdez-Cordova Census Area	123	39.3	10	26	6	3	12	17	27	9	2
Chuathbaluk city, Bethel Census Area	119	22.9	14	37	4	6	14	20	9	4	6
Circle CDP, Yukon-Koyukuk Census Area	100	34.0	9	20	4	6	11	16	16	11	3
Clam Gulch CDP, Kenai Peninsula Borough	173	37.5	13	42	6	4	18	29	31	9	2
Clark's Point city, Dillingham Census Area	75	30.5	6	23	4	1	8	11	13	2	1
Coffman Cove city, Prince of Wales-Outer Ketchikan Census Area	199	40.3	11	31	3	12	24	41	40	17	7
Cohoe CDP, Kenai Peninsula Borough	1 168	39.1	60	305	28	24	99	233	232	67	30
Cold Bay city, Aleutians East Borough	88	34.0	2	19	4	4	17	18	18	3	3
Coldfoot CDP, Yukon-Koyukuk Census Area	13	39.5	-	3	1	-	2	3	1	2	1
College CDP, Fairbanks North Star Borough	11 402	29.6	678	2 363	978	943	1 553	1 770	1 750	520	306
Cooper Landing CDP, Kenai Peninsula Borough	369	45.7	15	52	15	11	43	45	65	27	27
Copper Center CDP, Valdez-Cordova Census Area	362	31.0	32	108	18	8	36	46	61	15	8
Copperville CDP, Valdez-Cordova Census Area	179	34.4	16	46	7	3	20	31	27	13	8
Cordova city, Valdez-Cordova Census Area	2 454	36.9	146	540	91	83	275	530	415	115	93
Covenant Life CDP, Haines Borough	102	35.0	8	19	7	9	8	11	20	9	4
Craig city, Prince of Wales-Outer Ketchikan Census Area	1 397	33.8	110	335	45	65	161	283	243	55	36
Crooked Creek CDP, Bethel Census Area	137	24.8	11	46	7	5	14	30	12	1	5
Crown Point CDP, Kenai Peninsula Borough	75	42.5	2	14	3	1	3	18	23	3	1
Cube Cove CDP, Skagway-Hoonah-Angoon Census Area	72	28.0	6	17	1	8	8	12	9	3	6
Deering city, Northwest Arctic Borough	136	27.0	11	43	7	2	20	19	14	7	3
Delta Junction city, Southeast Fairbanks Census Area	840	36.0	48	226	32	23	79	144	145	43	35
Deltana CDP, Southeast Fairbanks Census Area	1 570	38.8	101	392	58	50	125	244	296	126	63
Diamond Ridge CDP, Kenai Peninsula Borough	1 802	38.4	112	424	48	47	174	375	358	112	45
Dillingham city, Dillingham Census Area	2 466	32.8	241	613	74	89	290	464	381	122	69
Diomede city, Nome Census Area	146	22.5	16	48	4	7	21	16	15	4	6
Dot Lake CDP, Southeast Fairbanks Census Area	19	45.5	-	3	1	-	1	4	5	2	1
Dot Lake Village CDP, Southeast Fairbanks Census Area	38	32.0	2	11	2	1	4	4	5	3	2
Dry Creek CDP, Southeast Fairbanks Census Area	128	26.5	13	43	1	5	19	19	9	5	4
Eagle city, Southeast Fairbanks Census Area	129	44.2	5	27	2	2	8	23	31	8	18
Eagle Village CDP, Southeast Fairbanks Census Area	68	39.0	7	10	2	2	5	22	11	4	2
Edna Bay CDP, Prince of Wales-Outer Ketchikan Census Area	49	36.8	2	12	2	1	5	4	16	2	2
Eek city, Bethel Census Area	280	24.0	25	90	11	18	37	41	25	8	7
Egegik city, Lake and Peninsula Borough	116	35.3	8	30	2	7	10	31	15	7	2
Eielson AFB CDP, Fairbanks North Star Borough	5 400	22.3	770	1 435	262	636	1 438	786	52	7	5
Ekwok city, Dillingham Census Area	130	31.5	13	44	2	3	13	21	14	8	3
Elfin Cove CDP, Skagway-Hoonah-Angoon Census Area	32	47.5	-	5	1	-	1	8	6	3	3
Elim city, Nome Census Area	313	23.6	37	94	13	20	40	42	36	4	6
Emmonak city, Wade Hampton Census Area	767	23.0	76	262	27	37	112	97	70	25	23
Ester CDP, Fairbanks North Star Borough	1 680	34.1	99	283	35	103	337	348	316	70	48
Evansville CDP, Yukon-Koyukuk Census Area	28	33.5	2	6	-	2	4	3	3	-	1
Excursion Inlet CDP, Haines Borough	10	60.0	-	-	-	-	1	2	2	-	-
Fairbanks city, Fairbanks North Star Borough	30 224	27.6	2 908	5 992	1 738	2 712	5 588	4 340	3 262	989	709
False Pass city, Aleutians East Borough	64	31.5	7	16	2	4	4	8	13	6	1
Farm Loop CDP, Matanuska-Susitna Borough	1 067	33.7	57	329	47	23	93	205	176	51	33
Ferry CDP, Denali Borough	29	38.5	3	4	-	-	7	7	4	-	3
Fishhook CDP, Matanuska-Susitna Borough	2 030	33.2	137	553	86	78	202	462	315	72	50
Flat CDP, Yukon-Koyukuk Census Area	4	33.0	-	1	-	1	-	1	1	-	-
Fort Greely CDP, Southeast Fairbanks Census Area	461	23.4	76	102	23	51	130	70	8	-	1
Fort Yukon city, Yukon-Koyukuk Census Area	595	31.9	41	158	26	35	60	103	89	31	11
Four Mile Road CDP, Yukon-Koyukuk Census Area	38	30.5	4	8	-	2	8	5	9	-	-
Fox CDP, Fairbanks North Star Borough	300	36.4	14	71	7	8	37	61	62	16	12
Fox River CDP, Kenai Peninsula Borough	616	14.8	110	247	34	40	64	41	44	5	10
Fritz Creek CDP, Kenai Peninsula Borough	1 603	38.1	109	369	31	40	179	308	329	90	59
Funny River CDP, Kenai Peninsula Borough	636	45.1	29	99	13	11	58	107	129	59	58
Gakona CDP, Valdez-Cordova Census Area	215	40.6	13	49	2	6	19	40	53	7	8
Galena city, Yukon-Koyukuk Census Area	675	28.5	49	204	30	21	93	109	85	40	16
Gambell city, Nome Census Area	649	25.5	53	197	26	43	97	81	71	28	15
Game Creek CDP, Skagway-Hoonah-Angoon Census Area	35	36.5	-	9	2	2	3	7	7	-	1
Gateway CDP, Matanuska-Susitna Borough	2 952	33.3	207	812	93	89	342	590	483	102	83
Glacier View CDP, Matanuska-Susitna Borough	249	42.9	10	56	5	1	20	42	62	15	10
Glennallen CDP, Valdez-Cordova Census Area	554	32.4	40	136	26	27	66	86	86	33	26
Golovin city, Nome Census Area	144	25.5	14	47	7	2	24	17	19	4	1
Goodnews Bay city, Bethel Census Area	230	30.7	16	67	14	10	24	41	22	10	8
Grayling city, Yukon-Koyukuk Census Area	194	19.6	22	68	9	3	18	26	25	5	6
Gulkana CDP, Valdez-Cordova Census Area	88	33.5	6	25	4	1	9	17	11	3	5
Gustavus CDP, Skagway-Hoonah-Angoon Census Area	429	40.3	18	94	5	8	49	78	110	32	14
Haines city, Haines Borough	1 811	40.2	100	383	46	50	177	330	329	109	77
Halibut Cove CDP, Kenai Peninsula Borough	35	47.3	2	3	-	-	2	9	7	3	1
Happy Valley CDP, Kenai Peninsula Borough	489	42.0	20	89	24	17	34	87	106	23	25
Harding-Birch Lakes CDP, Fairbanks North Star Borough	216	43.8	13	34	5	8	19	34	41	21	12

Table 2. **Age and Sex: 2000**—Con.

[For information on confidentiality protection, nonsampling error, and definitions, see text]

Age—Con.			Age and sex						Percent of total population		State Borough and Census Area Place
			All ages		18 years and over		65 years and over				
65 to 74 years	75 to 84 years	85 years and over	Female	Males per 100 females	Total	Female	Total	Female	Under 18 years	65 years and over	
											PLACE—Con.
-	-	-	-	(X)	-	-	-	-	(X)	(X)	Chisana CDP, Valdez-Cordova Census Area
12	2	1	42	121.4	69	31	15	8	25.8	16.1	Chistochina CDP, Valdez-Cordova Census Area
10	-	1	66	86.4	87	43	11	6	29.3	8.9	Chitina CDP, Valdez-Cordova Census Area
4	1	-	62	91.9	68	33	5	5	42.9	4.2	Chuathbaluk city, Bethel Census Area
3	-	1	50	100.0	71	33	4	2	29.0	4.0	Circle CDP, Yukon-Koyukuk Census Area
13	5	1	84	106.0	118	58	19	10	31.8	11.0	Clam Gulch CDP, Kenai Peninsula Borough
5	1	-	35	114.3	46	21	6	3	38.7	8.0	Clark's Point city, Dillingham Census Area
10	3	-	74	168.9	157	56	13	3	21.1	6.5	Coffman Cove city, Prince of Wales-Outer Ketchikan Census Area
56	30	4	538	117.1	803	386	90	43	31.3	7.7	Cohoe CDP, Kenai Peninsula Borough
-	-	-	31	183.9	67	22	-	-	23.9	-	Cold Bay city, Aleutians East Borough
-	-	-	4	225.0	10	3	-	-	23.1	-	Coldfoot CDP, Yukon-Koyukuk Census Area
397	127	17	5 492	107.6	8 361	3 996	541	259	26.7	4.7	College CDP, Fairbanks North Star Borough
48	16	5	170	117.1	302	137	69	33	18.2	18.7	Cooper Landing CDP, Kenai Peninsula Borough
13	14	3	175	106.9	222	106	30	16	38.7	8.3	Copper Center CDP, Valdez-Cordova Census Area
7	1	-	81	121.0	117	54	8	3	34.6	4.5	Copperville CDP, Valdez-Cordova Census Area
103	48	15	1 118	119.5	1 768	802	166	83	28.0	6.8	Cordova city, Valdez-Cordova Census Area
5	2	-	58	75.9	75	46	7	3	26.5	6.9	Covenant Life CDP, Haines Borough
43	18	3	636	119.7	952	436	64	25	31.9	4.6	Craig city, Prince of Wales-Outer Ketchikan Census Area
2	4	-	64	114.1	80	37	6	4	41.6	4.4	Crooked Creek CDP, Bethel Census Area
4	3	-	38	97.4	59	26	7	2	21.3	9.3	Crown Point CDP, Kenai Peninsula Borough
2	-	-	34	111.8	49	23	2	1	31.9	2.8	Cube Cove CDP, Skagway-Hoonah-Angoon Census Area
7	3	-	65	109.2	82	38	10	6	39.7	7.4	Deering city, Northwest Arctic Borough
52	13	-	396	112.1	566	270	65	38	32.6	7.7	Delta Junction city, Southeast Fairbanks Census Area
81	25	9	757	107.4	1 077	523	115	53	31.4	7.3	Deltana CDP, Southeast Fairbanks Census Area
75	29	3	894	101.6	1 266	618	107	53	29.7	5.9	Diamond Ridge CDP, Kenai Peninsula Borough
81	31	11	1 193	106.7	1 612	796	123	63	34.6	5.0	Dillingham city, Dillingham Census Area
7	2	-	68	114.7	82	37	9	5	43.8	6.2	Diomede city, Nome Census Area
1	1	-	10	90.0	16	9	2	1	15.8	10.5	Dot Lake CDP, Southeast Fairbanks Census Area
3	-	1	14	171.4	25	11	4	2	34.2	10.5	Dot Lake Village CDP, Southeast Fairbanks Census Area
9	-	1	62	106.5	72	37	10	6	43.8	7.8	Dry Creek CDP, Southeast Fairbanks Census Area
3	2	-	66	95.5	97	49	5	5	24.8	3.9	Eagle city, Southeast Fairbanks Census Area
3	-	-	31	119.4	51	21	3	1	25.0	4.4	Eagle Village CDP, Southeast Fairbanks Census Area
3	-	-	19	157.9	35	15	3	-	28.6	6.1	Edna Bay CDP, Prince of Wales-Outer Ketchikan Census Area
15	2	1	127	120.5	165	76	18	7	41.1	6.4	Eek city, Bethel Census Area
4	-	-	47	146.8	78	36	4	1	32.8	3.4	Egegik city, Lake and Peninsula Borough
6	3	-	2 568	110.3	3 195	1 488	9	6	40.8	0.2	Eielson AFB CDP, Fairbanks North Star Borough
5	2	2	61	113.1	73	34	9	4	43.8	6.9	Ekwok city, Dillingham Census Area
2	3	-	13	146.2	27	10	5	1	15.6	15.6	Elfin Cove CDP, Skagway-Hoonah-Angoon Census Area
12	5	4	135	131.9	182	82	21	11	41.9	6.7	Elim city, Nome Census Area
23	13	2	354	116.7	429	201	38	21	44.1	5.0	Emmonak city, Wade Hampton Census Area
34	4	3	765	119.6	1 298	600	41	22	22.7	2.4	Ester CDP, Fairbanks North Star Borough
4	3	-	13	115.4	20	10	7	4	28.6	25.0	Evansville CDP, Yukon-Koyukuk Census Area
3	2	-	2	400.0	10	2	5	2	-	50.0	Excursion Inlet CDP, Haines Borough
1 086	700	200	14 723	105.3	21 324	10 242	1 986	1 141	29.4	6.6	Fairbanks city, Fairbanks North Star Borough
1	2	-	32	100.0	41	19	3	1	35.9	4.7	False Pass city, Aleutians East Borough
32	15	6	522	104.4	681	349	53	31	36.2	5.0	Farm Loop CDP, Matanuska-Susitna Borough
1	-	-	11	163.6	22	8	1	-	24.1	3.4	Ferry CDP, Denali Borough
60	15	-	973	108.6	1 340	625	75	34	34.0	3.7	Fishhook CDP, Matanuska-Susitna Borough
-	-	-	2	100.0	3	1	-	-	25.0	-	Flat CDP, Yukon-Koyukuk Census Area
-	-	-	214	115.4	283	129	-	-	38.6	-	Fort Greely CDP, Southeast Fairbanks Census Area
29	8	4	280	112.5	396	187	41	14	33.4	6.9	Fort Yukon city, Yukon-Koyukuk Census Area
1	1	-	18	111.1	26	11	2	1	31.6	5.3	Four Mile Road CDP, Yukon-Koyukuk Census Area
8	2	2	138	117.4	215	92	12	5	28.3	4.0	Fox CDP, Fairbanks North Star Borough
14	7	-	285	116.1	259	124	21	14	58.0	3.4	Fox River CDP, Kenai Peninsula Borough
66	16	7	787	103.7	1 125	538	89	37	29.8	5.6	Fritz Creek CDP, Kenai Peninsula Borough
62	10	1	296	114.9	508	231	73	31	20.1	11.5	Funny River CDP, Kenai Peninsula Borough
9	6	3	92	133.7	153	66	18	8	28.8	8.4	Gakona CDP, Valdez-Cordova Census Area
21	6	1	305	121.3	422	189	28	16	37.5	4.1	Galena city, Yukon-Koyukuk Census Area
24	10	4	279	132.6	399	164	38	19	38.5	5.9	Gambell city, Nome Census Area
2	1	1	15	133.3	26	10	4	2	25.7	11.4	Game Creek CDP, Skagway-Hoonah-Angoon Census Area
103	40	8	1 476	100.0	1 933	958	151	76	34.5	5.1	Gateway CDP, Matanuska-Susitna Borough
21	6	1	112	122.3	183	81	28	12	26.5	11.2	Glacier View CDP, Matanuska-Susitna Borough
20	5	3	268	106.7	378	180	28	15	31.8	5.1	Glennallen CDP, Valdez-Cordova Census Area
5	4	-	66	118.2	83	38	9	5	42.4	6.3	Golovin city, Nome Census Area
11	6	1	112	105.4	147	66	18	9	36.1	7.8	Goodnews Bay city, Bethel Census Area
9	3	-	97	100.0	104	48	12	7	46.4	6.2	Grayling city, Yukon-Koyukuk Census Area
4	2	1	45	95.6	57	30	7	2	35.2	8.0	Gulkana CDP, Valdez-Cordova Census Area
17	3	1	188	128.2	317	135	21	5	26.1	4.9	Gustavus CDP, Skagway-Hoonah-Angoon Census Area
125	64	21	907	99.7	1 328	665	210	103	26.7	11.6	Haines city, Haines Borough
7	1	-	15	133.3	30	13	8	3	14.3	22.9	Halibut Cove CDP, Kenai Peninsula Borough
46	14	4	224	118.3	380	171	64	31	22.3	13.1	Happy Valley CDP, Kenai Peninsula Borough
14	10	5	99	118.2	169	74	29	10	21.8	13.4	Harding-Birch Lakes CDP, Fairbanks North Star Borough

Table 2. **Age and Sex: 2000**—Con.

[For information on confidentiality protection, nonsampling error, and definitions, see text]

State Borough and Census Area Place	Total population	Median age	Age: Under 5 years	5 to 17 years	18 to 20 years	21 to 24 years	25 to 34 years	35 to 44 years	45 to 54 years	55 to 59 years	60 to 64 years
PLACE—Con.											
Healy CDP, Denali Borough	1 000	38.3	56	218	23	32	113	230	239	41	26
Healy Lake CDP, Southeast Fairbanks Census Area	37	25.8	3	10	3	1	9	6	3	-	2
Hobart Bay CDP, Skagway-Hoonah-Angoon Census Area	3	44.5	-	-	-	-	-	2	1	-	-
Hollis CDP, Prince of Wales-Outer Ketchikan Census Area	139	40.9	8	32	4	2	10	26	25	12	8
Holy Cross city, Yukon-Koyukuk Census Area	227	26.8	15	73	9	9	34	31	23	12	4
Homer city, Kenai Peninsula Borough	3 946	38.8	254	835	152	133	401	659	748	223	143
Hoonah city, Skagway-Hoonah-Angoon Census Area	860	35.6	48	203	47	34	87	141	141	50	44
Hooper Bay city, Wade Hampton Census Area	1 014	18.4	89	410	54	37	103	145	69	31	17
Hope CDP, Kenai Peninsula Borough	137	46.9	3	19	3	3	16	15	38	13	4
Houston city, Matanuska-Susitna Borough	1 202	34.1	76	293	67	46	136	239	175	56	39
Hughes city, Yukon-Koyukuk Census Area	78	26.0	8	23	2	5	10	8	8	5	2
Huslia city, Yukon-Koyukuk Census Area	293	24.4	34	92	14	11	34	42	33	7	6
Hydaburg city, Prince of Wales-Outer Ketchikan Census Area	382	31.8	26	108	13	15	48	47	59	20	16
Hyder CDP, Prince of Wales-Outer Ketchikan Census Area	97	46.3	4	14	5	6	4	12	24	13	8
Igiugig CDP, Lake and Peninsula Borough	53	36.3	4	19	1	-	2	15	6	2	1
Iliamna CDP, Lake and Peninsula Borough	102	31.5	11	24	3	4	13	16	14	12	3
Ivanof Bay CDP, Lake and Peninsula Borough	22	40.0	-	4	4	-	-	7	6	-	1
Juneau city and borough, Juneau City and Borough	30 711	35.3	2 003	6 414	1 141	1 332	4 286	5 781	5 514	1 456	916
Kachemak city, Kenai Peninsula Borough	431	43.1	17	86	16	19	19	74	99	31	16
Kake city, Wrangell-Petersburg Census Area	710	32.2	63	177	18	30	103	108	101	33	27
Kaktovik city, North Slope Borough	293	32.1	26	79	12	8	36	43	42	15	10
Kalifornsky CDP, Kenai Peninsula Borough	5 846	35.2	388	1 441	185	173	721	1 123	1 045	283	169
Kaltag city, Yukon-Koyukuk Census Area	230	25.4	21	64	11	17	32	31	26	6	4
Karluk CDP, Kodiak Island Borough	27	30.3	8	2	-	2	8	1	3	1	-
Kasaan city, Prince of Wales-Outer Ketchikan Census Area	39	44.8	1	7	-	3	-	9	8	7	3
Kasigluk CDP, Bethel Census Area	543	21.0	54	199	18	34	67	76	37	20	7
Kasilof CDP, Kenai Peninsula Borough	471	39.6	18	111	12	12	50	82	99	28	21
Kenai city, Kenai Peninsula Borough	6 942	32.3	554	1 723	255	279	899	1 274	994	317	204
Kenny Lake CDP, Valdez-Cordova Census Area	410	36.2	26	107	14	13	37	73	64	20	17
Ketchikan city, Ketchikan Gateway Borough	7 922	35.8	566	1 559	315	359	1 055	1 393	1 203	425	307
Kiana city, Northwest Arctic Borough	388	22.4	38	135	10	28	42	45	37	18	10
King Cove city, Aleutians East Borough	792	34.9	42	127	39	55	135	190	106	41	33
King Salmon CDP, Bristol Bay Borough	442	37.8	30	86	19	12	50	108	95	19	10
Kipnuk CDP, Bethel Census Area	644	20.6	73	219	34	34	90	77	56	15	14
Kivalina city, Northwest Arctic Borough	377	20.8	29	137	24	26	41	37	38	13	9
Klawock city, Prince of Wales-Outer Ketchikan Census Area	854	34.5	64	193	35	28	115	140	132	50	41
Klukwan CDP, Skagway-Hoonah-Angoon Census Area	139	26.8	9	37	10	9	14	19	27	3	2
Knik-Fairview CDP, Matanuska-Susitna Borough	7 049	33.2	538	1 847	212	210	906	1 430	1 094	304	193
Knik River CDP, Matanuska-Susitna Borough	582	36.2	38	144	21	10	65	141	90	28	20
Kobuk city, Northwest Arctic Borough	109	17.4	24	33	4	6	14	6	11	4	4
Kodiak city, Kodiak Island Borough	6 334	33.5	515	1 331	242	312	912	1 127	996	283	184
Kodiak Station CDP, Kodiak Island Borough	1 840	23.5	260	504	74	132	436	393	34	7	-
Kokhanok CDP, Lake and Peninsula Borough	174	29.5	11	50	12	8	20	33	17	9	4
Koliganek CDP, Dillingham Census Area	182	26.0	15	62	5	7	20	37	18	2	1
Kongiganak CDP, Bethel Census Area	359	21.8	39	116	20	16	46	52	36	15	9
Kotlik city, Wade Hampton Census Area	591	18.5	55	230	40	26	61	86	45	16	10
Kotzebue city, Northwest Arctic Borough	3 082	25.9	336	891	126	137	467	469	369	96	64
Koyuk city, Nome Census Area	297	24.7	25	99	12	14	43	46	26	10	13
Koyukuk city, Yukon-Koyukuk Census Area	101	30.2	8	27	4	5	15	22	7	-	6
Kupreanof city, Wrangell-Petersburg Census Area	23	46.3	-	4	1	-	-	5	6	2	3
Kwethluk city, Bethel Census Area	713	19.7	95	245	27	40	84	92	64	15	10
Kwigillingok CDP, Bethel Census Area	338	26.0	36	99	13	17	49	52	31	14	3
Lake Louise CDP, Matanuska-Susitna Borough	88	47.0	4	11	1	-	6	18	20	12	9
Lake Minchumina CDP, Yukon-Koyukuk Census Area	32	36.5	3	3	-	2	6	7	6	2	2
Lakes CDP, Matanuska-Susitna Borough	6 706	34.8	431	1 791	249	196	702	1 348	1 189	306	175
Larsen Bay city, Kodiak Island Borough	115	29.3	13	31	3	2	16	17	16	4	2
Lazy Mountain CDP, Matanuska-Susitna Borough	1 158	36.4	77	289	40	26	121	202	219	62	46
Levelock CDP, Lake and Peninsula Borough	122	27.5	11	38	4	6	12	15	15	8	4
Lime Village CDP, Bethel Census Area	6	43.5	-	-	-	-	1	3	1	1	-
Livengood CDP, Yukon-Koyukuk Census Area	29	44.5	-	9	-	-	1	5	5	3	5
Lowell Point CDP, Kenai Peninsula Borough	92	35.7	5	9	-	7	23	18	18	4	3
Lower Kalskag city, Bethel Census Area	267	20.9	26	94	14	22	31	28	28	9	4
Lutak CDP, Haines Borough	39	45.3	2	4	-	1	2	10	11	3	2
McCarthy CDP, Valdez-Cordova Census Area	42	46.3	1	3	3	1	5	7	16	3	1
McGrath city, Yukon-Koyukuk Census Area	401	33.2	32	112	19	15	30	69	69	25	10
McKinley Park CDP, Denali Borough	142	41.0	3	21	1	4	24	37	34	10	3
Manley Hot Springs CDP, Yukon-Koyukuk Census Area	72	44.5	3	8	1	2	7	15	17	5	5
Manokotak city, Dillingham Census Area	399	21.9	32	145	16	27	44	55	31	16	13
Marshall city, Wade Hampton Census Area	349	22.3	35	123	8	26	41	41	44	8	9
Meadow Lakes CDP, Matanuska-Susitna Borough	4 819	32.7	363	1 248	154	188	628	936	745	189	134
Mekoryuk city, Bethel Census Area	210	35.6	15	53	6	8	20	41	29	11	7
Mendeltna CDP, Valdez-Cordova Census Area	63	37.4	3	18	2	1	3	17	7	3	1

Table 2. **Age and Sex: 2000**—Con.

[For information on confidentiality protection, nonsampling error, and definitions, see text]

Age—Con.			Age and sex						Percent of total population		State Borough and Census Area Place
			All ages		18 years and over		65 years and over				
65 to 74 years	75 to 84 years	85 years and over	Female	Males per 100 females	Total	Female	Total	Female	Under 18 years	65 years and over	
											PLACE—Con.
16	3	3	431	132.0	726	299	22	6	27.4	2.2	Healy CDP, Denali Borough
-	-	-	14	164.3	24	8	-	-	35.1	-	Healy Lake CDP, Southeast Fairbanks Census Area
-	-	-	1	200.0	3	1	-	-	-	-	Hobart Bay CDP, Skagway-Hoonah-Angoon Census Area
12	-	-	60	131.7	99	41	12	2	28.8	8.6	Hollis CDP, Prince of Wales-Outer Ketchikan Census Area
10	7	-	96	136.5	139	61	17	8	38.8	7.5	Holy Cross city, Yukon-Koyukuk Census Area
207	143	48	1 995	97.8	2 857	1 438	398	216	27.6	10.1	Homer city, Kenai Peninsula Borough
41	16	8	404	112.9	609	283	65	31	29.2	7.6	Hoonah city, Skagway-Hoonah-Angoon Census Area
32	22	5	510	98.8	515	238	59	32	49.2	5.8	Hooper Bay city, Wade Hampton Census Area
12	10	1	66	107.6	115	51	23	8	16.1	16.8	Hope CDP, Kenai Peninsula Borough
51	20	4	564	113.1	833	387	75	36	30.7	6.2	Houston city, Matanuska-Susitna Borough
5	2	-	37	110.8	47	21	7	4	39.7	9.0	Hughes city, Yukon-Koyukuk Census Area
11	6	3	139	110.8	167	80	20	11	43.0	6.8	Huslia city, Yukon-Koyukuk Census Area
20	7	3	180	112.2	248	109	30	10	35.1	7.9	Hydaburg city, Prince of Wales-Outer Ketchikan Census Area
6	1	-	43	125.6	79	34	7	-	18.6	7.2	Hyder CDP, Prince of Wales-Outer Ketchikan Census Area
3	-	-	30	76.7	30	15	3	2	43.4	5.7	Igiugig CDP, Lake and Peninsula Borough
-	1	1	48	112.5	67	33	2	2	34.3	2.0	Iliamna CDP, Lake and Peninsula Borough
-	-	-	6	266.7	18	4	-	-	18.2	-	Ivanof Bay CDP, Lake and Peninsula Borough
1 084	615	169	15 242	101.5	22 294	11 135	1 868	1 043	27.4	6.1	Juneau city and borough, Juneau City and Borough
39	12	3	202	113.4	328	159	54	27	23.9	12.5	Kachemak city, Kenai Peninsula Borough
31	14	5	333	113.2	470	221	50	27	33.8	7.0	Kake city, Wrangell-Petersburg Census Area
14	7	1	139	110.8	188	87	22	14	35.8	7.5	Kaktovik city, North Slope Borough
237	67	14	2 818	107.5	4 017	1 940	318	161	31.3	5.4	Kalifornsky CDP, Kenai Peninsula Borough
11	6	1	99	132.3	145	64	18	9	37.0	7.8	Kaltag city, Yukon-Koyukuk Census Area
1	1	-	12	125.0	17	8	2	1	37.0	7.4	Karluk CDP, Kodiak Island Borough
1	-	-	17	129.4	31	13	1	-	20.5	2.6	Kasaan city, Prince of Wales-Outer Ketchikan Census Area
14	15	2	273	98.9	290	146	31	16	46.6	5.7	Kasigluk CDP, Bethel Census Area
26	11	1	227	107.5	342	162	38	19	27.4	8.1	Kasilof CDP, Kenai Peninsula Borough
281	137	25	3 512	97.7	4 665	2 373	443	248	32.8	6.4	Kenai city, Kenai Peninsula Borough
18	15	6	192	113.5	277	128	39	15	32.4	9.5	Kenny Lake CDP, Valdez-Cordova Census Area
395	257	88	3 928	101.7	5 797	2 856	740	410	26.8	9.3	Ketchikan city, Ketchikan Gateway Borough
18	6	1	164	136.6	215	90	25	11	44.6	6.4	Kiana city, Northwest Arctic Borough
19	5	-	320	147.5	623	234	24	12	21.3	3.0	King Cove city, Aleutians East Borough
8	4	1	199	122.1	326	141	13	7	26.2	2.9	King Salmon CDP, Bristol Bay Borough
22	9	1	280	130.0	352	160	32	18	45.3	5.0	Kipnuk CDP, Bethel Census Area
13	7	3	183	106.0	211	99	23	10	44.0	6.1	Kivalina city, Northwest Arctic Borough
39	13	4	381	124.1	597	255	56	26	30.1	6.6	Klawock city, Prince of Wales-Outer Ketchikan Census Area
5	4	-	68	104.4	93	42	9	5	33.1	6.5	Klukwan CDP, Skagway-Hoonah-Angoon Census Area
225	74	16	3 393	107.8	4 664	2 249	315	149	33.8	4.5	Knik-Fairview CDP, Matanuska-Susitna Borough
18	5	2	279	108.6	400	182	25	11	31.3	4.3	Knik River CDP, Matanuska-Susitna Borough
2	1	-	55	98.2	52	26	3	2	52.3	2.8	Kobuk city, Northwest Arctic Borough
293	118	21	2 955	114.3	4 488	2 034	432	208	29.1	6.8	Kodiak city, Kodiak Island Borough
-	-	-	886	107.7	1 076	494	-	-	41.5	-	Kodiak Station CDP, Kodiak Island Borough
5	4	1	72	141.7	113	46	10	4	35.1	5.7	Kokhanok CDP, Lake and Peninsula Borough
8	7	-	82	122.0	105	45	15	7	42.3	8.2	Koliganek CDP, Dillingham Census Area
5	2	3	163	120.2	204	96	10	6	43.2	2.8	Kongiganak CDP, Bethel Census Area
15	6	1	276	114.1	306	146	22	13	48.2	3.7	Kotlik city, Wade Hampton Census Area
90	24	13	1 526	102.0	1 855	907	127	71	39.8	4.1	Kotzebue city, Northwest Arctic Borough
8	1	-	134	121.6	173	76	9	5	41.8	3.0	Koyuk city, Nome Census Area
3	4	-	51	98.0	66	27	7	3	34.7	6.9	Koyukuk city, Yukon-Koyukuk Census Area
1	1	-	12	91.7	19	9	2	-	17.4	8.7	Kupreanof city, Wrangell-Petersburg Census Area
26	11	4	329	116.7	373	175	41	20	47.7	5.8	Kwethluk city, Bethel Census Area
13	11	-	146	131.5	203	89	24	9	39.9	7.1	Kwigillingok CDP, Bethel Census Area
7	-	-	41	114.6	73	31	7	2	17.0	8.0	Lake Louise CDP, Matanuska-Susitna Borough
1	-	-	15	113.3	26	12	1	1	18.8	3.1	Lake Minchumina CDP, Yukon-Koyukuk Census Area
229	75	15	3 309	102.7	4 484	2 222	319	154	33.1	4.8	Lakes CDP, Matanuska-Susitna Borough
8	2	1	54	113.0	71	35	11	6	38.3	9.6	Larsen Bay city, Kodiak Island Borough
52	20	4	540	114.4	792	375	76	37	31.6	6.6	Lazy Mountain CDP, Matanuska-Susitna Borough
4	4	1	50	144.0	73	32	9	3	40.2	7.4	Levelock CDP, Lake and Peninsula Borough
-	-	-	2	200.0	6	2	-	-	-	-	Lime Village CDP, Bethel Census Area
1	-	-	14	107.1	20	8	1	-	31.0	3.4	Livengood CDP, Yukon-Koyukuk Census Area
4	1	-	32	187.5	78	25	5	3	15.2	5.4	Lowell Point CDP, Kenai Peninsula Borough
4	7	-	136	96.3	147	74	11	3	44.9	4.1	Lower Kalskag city, Bethel Census Area
2	2	-	16	143.8	33	12	4	1	15.4	10.3	Lutak CDP, Haines Borough
2	-	-	17	147.1	38	15	2	-	9.5	4.8	McCarthy CDP, Valdez-Cordova Census Area
15	3	2	196	104.6	257	124	20	10	35.9	5.0	McGrath city, Yukon-Koyukuk Census Area
4	1	-	56	153.6	118	48	5	-	16.9	3.5	McKinley Park CDP, Denali Borough
7	2	-	32	125.0	61	29	9	5	15.3	12.5	Manley Hot Springs CDP, Yukon-Koyukuk Census Area
14	6	-	184	116.8	222	95	20	9	44.4	5.0	Manokotak city, Dillingham Census Area
9	4	1	174	100.6	191	92	14	8	45.3	4.0	Marshall city, Wade Hampton Census Area
166	59	9	2 254	113.8	3 208	1 517	234	107	33.4	4.9	Meadow Lakes CDP, Matanuska-Susitna Borough
11	7	2	97	116.5	142	60	20	13	32.4	9.5	Mekoryuk city, Bethel Census Area
6	2	-	33	90.9	42	20	8	4	33.3	12.7	Mendeltna CDP, Valdez-Cordova Census Area

Table 2. **Age and Sex: 2000**—Con.

[For information on confidentiality protection, nonsampling error, and definitions, see text]

State Borough and Census Area Place	Total population	Median age	Age: Under 5 years	5 to 17 years	18 to 20 years	21 to 24 years	25 to 34 years	35 to 44 years	45 to 54 years	55 to 59 years	60 to 64 years
PLACE—Con.											
Mentasta Lake CDP, Valdez-Cordova Census Area	142	31.8	10	40	5	6	17	17	25	6	7
Metlakatla CDP, Prince of Wales-Outer Ketchikan Census Area	1 375	31.0	109	346	65	64	184	211	193	63	41
Meyers Chuck CDP, Prince of Wales-Outer Ketchikan Census Area	21	50.3	1	1	-	-	5	-	6	2	5
Miller Landing CDP, Kenai Peninsula Borough	74	35.3	6	12	2	1	15	9	13	2	9
Minto CDP, Yukon-Koyukuk Census Area	258	24.8	15	85	18	12	23	33	35	9	3
Moose Creek CDP, Fairbanks North Star Borough	542	29.8	43	88	27	64	101	91	76	21	10
Moose Pass CDP, Kenai Peninsula Borough	206	36.4	15	45	7	4	23	49	34	12	6
Mosquito Lake CDP, Haines Borough	221	41.4	9	53	3	7	24	27	73	10	5
Mountain Village city, Wade Hampton Census Area	755	23.4	82	238	32	43	126	95	61	22	19
Mud Bay CDP, Haines Borough	137	42.6	6	16	3	-	19	40	40	3	2
Naknek CDP, Bristol Bay Borough	678	34.4	54	183	14	17	79	157	100	23	25
Nanwalek CDP, Kenai Peninsula Borough	177	21.5	26	50	11	14	25	31	13	4	2
Napakiak city, Bethel Census Area	353	26.2	43	94	18	14	51	47	31	19	10
Napaskiak city, Bethel Census Area	390	21.7	34	136	21	19	60	48	26	13	7
Naukati Bay CDP, Prince of Wales-Outer Ketchikan Census Area	135	36.6	9	35	-	2	19	28	17	8	14
Nelchina CDP, Valdez-Cordova Census Area	71	43.3	3	17	1	3	3	11	17	1	5
Nelson Lagoon CDP, Aleutians East Borough	83	33.3	7	18	1	4	13	15	15	6	1
Nenana city, Yukon-Koyukuk Census Area	402	40.5	18	93	12	19	35	56	83	15	18
New Allakaket CDP, Yukon-Koyukuk Census Area	36	23.0	5	11	-	3	3	5	3	4	-
Newhalen city, Lake and Peninsula Borough	160	20.5	13	59	10	5	16	17	18	7	7
New Stuyahok city, Dillingham Census Area	471	24.5	48	144	19	30	70	61	45	21	12
Newtok CDP, Bethel Census Area	321	20.7	49	96	18	14	47	39	24	13	9
Nightmute city, Bethel Census Area	208	21.8	19	67	15	13	29	30	16	4	5
Nikiski CDP, Kenai Peninsula Borough	4 327	34.2	298	1 153	146	125	495	793	720	227	114
Nikolaevsk CDP, Kenai Peninsula Borough	345	20.9	42	114	17	10	41	50	39	8	12
Nikolai city, Yukon-Koyukuk Census Area	100	40.0	1	26	3	3	6	18	14	5	7
Nikolski CDP, Aleutians West Census Area	39	39.5	3	11	-	-	3	9	3	2	4
Ninilchik CDP, Kenai Peninsula Borough	772	42.5	41	145	21	21	58	145	143	54	31
Noatak CDP, Northwest Arctic Borough	428	22.7	47	135	22	23	60	63	36	8	11
Nome city, Nome Census Area	3 505	32.4	273	845	119	163	488	636	512	154	96
Nondalton city, Lake and Peninsula Borough	221	28.5	17	71	13	4	18	48	19	5	9
Noorvik city, Northwest Arctic Borough	634	21.2	78	204	33	34	89	77	47	17	9
North Pole city, Fairbanks North Star Borough	1 570	28.8	124	344	79	128	266	257	208	48	34
Northway CDP, Southeast Fairbanks Census Area	95	33.5	6	22	7	2	13	16	16	6	4
Northway Junction CDP, Southeast Fairbanks Census Area	72	27.0	10	18	3	2	11	14	7	3	4
Northway Village CDP, Southeast Fairbanks Census Area	107	27.3	6	29	8	7	14	9	17	6	3
Nuiqsut city, North Slope Borough	433	23.8	42	140	22	19	69	63	32	17	10
Nulato city, Yukon-Koyukuk Census Area	336	23.0	18	122	20	16	24	60	32	10	10
Nunapitchuk city, Bethel Census Area	466	22.8	48	147	23	25	71	58	39	22	12
Old Harbor city, Kodiak Island Borough	237	27.1	24	70	12	6	32	38	30	9	6
Oscarville CDP, Bethel Census Area	61	25.3	4	22	1	3	11	6	4	3	2
Ouzinkie city, Kodiak Island Borough	225	32.8	27	55	6	9	18	28	36	18	8
Palmer city, Matanuska-Susitna Borough	4 533	28.8	386	1 139	285	248	632	670	533	147	81
Paxson CDP, Valdez-Cordova Census Area	43	39.5	6	5	1	2	6	4	6	4	4
Pedro Bay CDP, Lake and Peninsula Borough	50	35.0	3	17	2	-	3	14	6	1	-
Pelican city, Skagway-Hoonah-Angoon Census Area	163	42.5	6	34	3	2	13	33	39	13	4
Perryville CDP, Lake and Peninsula Borough	107	26.5	7	35	6	5	13	15	13	5	4
Petersburg city, Wrangell-Petersburg Census Area	3 224	36.2	212	749	86	113	412	575	542	163	89
Petersville CDP, Matanuska-Susitna Borough	27	51.5	-	1	-	-	2	3	10	4	3
Pilot Point city, Lake and Peninsula Borough	100	29.0	11	32	2	-	13	19	15	3	1
Pilot Station city, Wade Hampton Census Area	550	19.5	50	214	26	26	78	70	37	11	9
Pitkas Point CDP, Wade Hampton Census Area	125	21.5	21	37	4	7	16	17	12	4	3
Platinum city, Bethel Census Area	41	32.5	-	11	1	-	11	7	2	4	1
Pleasant Valley CDP, Fairbanks North Star Borough	623	36.1	35	158	19	11	76	117	129	47	16
Point Baker CDP, Prince of Wales-Outer Ketchikan Census Area	35	42.8	2	7	1	-	2	7	6	2	1
Point Hope city, North Slope Borough	757	21.9	67	255	48	40	81	116	70	18	23
Point Lay CDP, North Slope Borough	247	20.8	22	92	10	13	39	22	23	15	4
Point MacKenzie CDP, Matanuska-Susitna Borough	111	38.3	4	28	7	2	8	25	19	5	5
Pope-Vannoy Landing CDP, Lake and Peninsula Borough	8	45.0	-	1	1	-	-	2	1	1	1
Portage Creek CDP, Dillingham Census Area	36	14.0	6	13	4	-	2	7	1	1	-
Port Alexander city, Wrangell-Petersburg Census Area	81	37.8	4	21	1	2	9	15	18	9	-
Port Alsworth CDP, Lake and Peninsula Borough	104	25.5	12	31	3	5	11	19	16	3	-
Port Clarence CDP, Nome Census Area	21	28.5	-	-	3	4	9	5	-	-	-
Port Graham CDP, Kenai Peninsula Borough	171	37.8	9	43	4	3	16	35	20	12	11
Port Heiden city, Lake and Peninsula Borough	119	33.3	11	36	3	3	12	20	16	6	5
Port Lions city, Kodiak Island Borough	256	35.6	21	64	3	7	30	46	42	15	10
Port Protection CDP, Prince of Wales-Outer Ketchikan Census Area	63	42.4	3	12	4	-	1	19	14	1	3
Primrose CDP, Kenai Peninsula Borough	93	42.4	4	28	-	1	8	15	18	6	2
Prudhoe Bay CDP, North Slope Borough	5	11.5	-	3	-	-	-	2	-	-	-
Quinhagak city, Bethel Census Area	555	26.6	52	154	18	35	86	78	57	21	11

Table 2. **Age and Sex: 2000**—Con.

[For information on confidentiality protection, nonsampling error, and definitions, see text]

Age—Con.			Age and sex						Percent of total population		State Borough and Census Area Place
			All ages		18 years and over		65 years and over				
65 to 74 years	75 to 84 years	85 years and over	Female	Males per 100 females	Total	Female	Total	Female	Under 18 years	65 years and over	
											PLACE—Con.
3	5	1	70	102.9	92	42	9	5	35.2	6.3	Mentasta Lake CDP, Valdez-Cordova Census Area
62	31	6	660	108.3	920	428	99	57	33.1	7.2	Metlakatla CDP, Prince of Wales-Outer Ketchikan Census Area
1	-	-	10	110.0	19	9	1	-	9.5	4.8	Meyers Chuck CDP, Prince of Wales-Outer Ketchikan Census Area
3	2	-	42	76.2	56	29	5	3	24.3	6.8	Miller Landing CDP, Kenai Peninsula Borough
7	12	6	121	113.2	158	69	25	12	38.8	9.7	Minto CDP, Yukon-Koyukuk Census Area
11	7	3	223	143.0	411	167	21	11	24.2	3.9	Moose Creek CDP, Fairbanks North Star Borough
8	2	1	82	151.2	146	61	11	3	29.1	5.3	Moose Pass CDP, Kenai Peninsula Borough
6	4	-	98	125.5	159	69	10	5	28.1	4.5	Mosquito Lake CDP, Haines Borough
26	9	2	383	97.1	435	221	37	21	42.4	4.9	Mountain Village city, Wade Hampton Census Area
3	2	3	66	107.6	115	54	8	3	16.1	5.8	Mud Bay CDP, Haines Borough
19	6	1	313	116.6	441	199	26	6	35.0	3.8	Naknek CDP, Bristol Bay Borough
-	1	-	83	113.3	101	47	1	1	42.9	0.6	Nanwalek CDP, Kenai Peninsula Borough
15	7	4	153	130.7	216	103	26	17	38.8	7.4	Napakiak city, Bethel Census Area
17	7	2	191	104.2	220	112	26	15	43.6	6.7	Napaskiak city, Bethel Census Area
3	-	-	54	150.0	91	35	3	1	32.6	2.2	Naukati Bay CDP, Prince of Wales-Outer Ketchikan Census Area
9	-	1	28	153.6	51	22	10	5	28.2	14.1	Nelchina CDP, Valdez-Cordova Census Area
1	2	-	40	107.5	58	28	3	1	30.1	3.6	Nelson Lagoon CDP, Aleutians East Borough
32	14	7	189	112.7	291	133	53	27	27.6	13.2	Nenana city, Yukon-Koyukuk Census Area
1	1	-	16	125.0	20	10	2	1	44.4	5.6	New Allakaket CDP, Yukon-Koyukuk Census Area
6	2	-	80	100.0	88	40	8	3	45.0	5.0	Newhalen city, Lake and Peninsula Borough
12	5	4	212	122.2	279	134	21	9	40.8	4.5	New Stuyahok city, Dillingham Census Area
7	3	2	147	118.4	176	83	12	5	45.2	3.7	Newtok CDP, Bethel Census Area
6	3	1	100	108.0	122	59	10	5	41.3	4.8	Nightmute city, Bethel Census Area
181	68	7	2 070	109.0	2 876	1 361	256	116	33.5	5.9	Nikiski CDP, Kenai Peninsula Borough
8	4	-	169	104.1	189	86	12	6	45.2	3.5	Nikolaevsk CDP, Kenai Peninsula Borough
13	2	2	34	194.1	73	28	17	8	27.0	17.0	Nikolai city, Yukon-Koyukuk Census Area
2	1	1	19	105.3	25	13	4	2	35.9	10.3	Nikolski CDP, Aleutians West Census Area
62	42	9	367	110.4	586	273	113	51	24.1	14.6	Ninilchik CDP, Kenai Peninsula Borough
17	6	-	209	104.8	246	118	23	13	42.5	5.4	Noatak CDP, Northwest Arctic Borough
119	68	32	1 629	115.2	2 387	1 096	219	117	31.9	6.2	Nome city, Nome Census Area
12	4	1	100	121.0	133	57	17	7	39.8	7.7	Nondalton city, Lake and Peninsula Borough
36	8	2	269	135.7	352	150	46	24	44.5	7.3	Noorvik city, Northwest Arctic Borough
54	24	4	745	110.7	1 102	512	82	39	29.8	5.2	North Pole city, Fairbanks North Star Borough
1	1	1	42	126.2	67	29	3	1	29.5	3.2	Northway CDP, Southeast Fairbanks Census Area
-	-	-	39	84.6	44	19	-	-	38.9	-	Northway Junction CDP, Southeast Fairbanks Census Area
7	1	-	56	91.1	72	33	8	2	32.7	7.5	Northway Village CDP, Southeast Fairbanks Census Area
12	7	-	175	147.4	251	109	19	9	42.0	4.4	Nuiqsut city, North Slope Borough
19	4	1	170	97.6	196	97	24	11	41.7	7.1	Nulato city, Yukon-Koyukuk Census Area
13	6	2	222	109.9	271	126	21	9	41.8	4.5	Nunapitchuk city, Bethel Census Area
8	2	-	104	127.9	143	59	10	5	39.7	4.2	Old Harbor city, Kodiak Island Borough
4	1	-	29	110.3	35	15	5	2	42.6	8.2	Oscarville CDP, Bethel Census Area
15	2	3	122	84.4	143	75	20	9	36.4	8.9	Ouzinkie city, Kodiak Island Borough
194	155	63	2 288	98.1	3 008	1 554	412	253	33.6	9.1	Palmer city, Matanuska-Susitna Borough
1	4	-	20	115.0	32	12	5	2	25.6	11.6	Paxson CDP, Valdez-Cordova Census Area
3	1	-	28	78.6	30	15	4	2	40.0	8.0	Pedro Bay CDP, Lake and Peninsula Borough
7	8	1	67	143.3	123	50	16	7	24.5	9.8	Pelican city, Skagway-Hoonah-Angoon Census Area
2	2	-	49	118.4	65	32	4	3	39.3	3.7	Perryville CDP, Lake and Peninsula Borough
134	116	33	1 545	108.7	2 263	1 088	283	147	29.8	8.8	Petersburg city, Wrangell-Petersburg Census Area
2	2	-	9	200.0	26	8	4	-	3.7	14.8	Petersville CDP, Matanuska-Susitna Borough
1	3	-	56	78.6	57	25	4	1	43.0	4.0	Pilot Point city, Lake and Peninsula Borough
22	5	2	243	126.3	286	139	29	17	48.0	5.3	Pilot Station city, Wade Hampton Census Area
4	-	-	62	101.6	67	32	4	3	46.4	3.2	Pitkas Point CDP, Wade Hampton Census Area
4	-	-	20	105.0	30	13	4	1	26.8	9.8	Platinum city, Bethel Census Area
13	2	-	298	109.1	430	214	15	8	31.0	2.4	Pleasant Valley CDP, Fairbanks North Star Borough
4	2	1	17	105.9	26	12	7	4	25.7	20.0	Point Baker CDP, Prince of Wales-Outer Ketchikan Census Area
25	12	2	340	122.6	435	199	39	23	42.5	5.2	Point Hope city, North Slope Borough
3	4	-	105	135.2	133	57	7	4	46.2	2.8	Point Lay CDP, North Slope Borough
7	1	-	49	126.5	79	31	8	3	28.8	7.2	Point MacKenzie CDP, Matanuska-Susitna Borough
-	-	1	2	300.0	7	2	1	1	12.5	12.5	Pope-Vannoy Landing CDP, Lake and Peninsula Borough
2	-	-	17	111.8	17	9	2	1	52.8	5.6	Portage Creek CDP, Dillingham Census Area
1	1	-	38	113.2	56	26	2	2	30.9	2.5	Port Alexander city, Wrangell-Petersburg Census Area
4	-	-	56	85.7	61	33	4	2	41.3	3.8	Port Alsworth CDP, Lake and Peninsula Borough
-	-	-	1	2 000.0	21	1	-	-	-	-	Port Clarence CDP, Nome Census Area
15	3	-	80	113.8	119	57	18	8	30.4	10.5	Port Graham CDP, Kenai Peninsula Borough
6	1	-	58	105.2	72	32	7	2	39.5	5.9	Port Heiden city, Lake and Peninsula Borough
11	5	2	120	113.3	171	83	18	7	33.2	7.0	Port Lions city, Kodiak Island Borough
3	3	-	25	152.0	48	19	6	1	23.8	9.5	Port Protection CDP, Prince of Wales-Outer Ketchikan Census Area
4	7	-	48	93.8	61	31	11	5	34.4	11.8	Primrose CDP, Kenai Peninsula Borough
-	-	-	2	150.0	2	1	-	-	60.0	-	Prudhoe Bay CDP, North Slope Borough
31	9	3	265	109.4	349	162	43	18	37.1	7.7	Quinhagak city, Bethel Census Area

Table 2. **Age and Sex: 2000**—Con.

[For information on confidentiality protection, nonsampling error, and definitions, see text]

State Borough and Census Area Place	Total population	Median age	Age: Under 5 years	5 to 17 years	18 to 20 years	21 to 24 years	25 to 34 years	35 to 44 years	45 to 54 years	55 to 59 years	60 to 64 years
PLACE—Con.											
Rampart CDP, Yukon-Koyukuk Census Area	45	33.5	5	8	-	2	10	7	4	5	-
Red Devil CDP, Bethel Census Area	48	38.0	2	18	1	-	2	7	10	1	3
Red Dog Mine CDP, Northwest Arctic Borough	32	34.5	-	-	-	6	11	9	5	-	1
Ridgeway CDP, Kenai Peninsula Borough	1 932	37.7	106	463	77	52	197	315	374	128	96
Ruby city, Yukon-Koyukuk Census Area	188	33.0	11	60	10	5	15	29	30	10	8
Russian Mission city, Wade Hampton Census Area	296	18.9	29	113	21	16	39	32	23	6	5
St. George city, Aleutians West Census Area	152	33.0	9	47	6	2	19	29	23	3	4
St. Mary's city, Wade Hampton Census Area	500	25.8	53	145	21	22	76	76	42	22	11
St. Michael city, Nome Census Area	368	21.8	36	125	17	24	57	46	31	15	6
St. Paul city, Aleutians West Census Area	532	31.9	38	119	22	29	78	95	79	24	19
Salamatof CDP, Kenai Peninsula Borough	954	36.9	38	127	49	55	168	206	174	46	19
Salcha CDP, Fairbanks North Star Borough	854	37.5	49	204	24	26	92	161	158	52	34
Sand Point city, Aleutians East Borough	952	36.5	53	141	36	46	171	224	167	59	24
Savoonga city, Nome Census Area	643	25.5	47	185	40	45	83	101	63	20	23
Saxman city, Ketchikan Gateway Borough	431	31.8	24	94	37	31	52	61	61	24	15
Scammon Bay city, Wade Hampton Census Area	465	18.3	64	166	21	20	74	40	39	14	9
Selawik city, Northwest Arctic Borough	772	18.9	96	275	51	47	75	103	63	11	8
Seldovia city, Kenai Peninsula Borough	286	45.3	15	54	9	4	17	43	50	29	28
Seldovia Village CDP, Kenai Peninsula Borough	144	46.8	7	25	2	3	10	17	39	15	12
Seward city, Kenai Peninsula Borough	2 830	37.1	164	456	113	142	431	585	501	146	81
Shageluk city, Yukon-Koyukuk Census Area	129	25.5	5	50	1	8	17	16	15	2	2
Shaktoolik city, Nome Census Area	230	24.3	24	66	11	17	27	32	27	7	4
Sheldon Point (Nunam Iqua) city, Wade Hampton Census Area	164	17.3	25	60	5	9	18	21	12	7	-
Shishmaref city, Nome Census Area	562	24.1	42	188	26	38	83	82	48	13	10
Shungnak city, Northwest Arctic Borough	256	18.8	31	93	9	13	27	34	28	3	2
Silver Springs CDP, Valdez-Cordova Census Area	130	34.8	10	40	1	-	15	27	22	10	-
Sitka city and borough, Sitka City and Borough	8 835	35.2	565	1 834	373	454	1 159	1 573	1 366	415	352
Skagway city, Skagway-Hoonah-Angoon Census Area	862	39.2	40	137	14	31	148	150	177	59	33
Skwentna CDP, Matanuska-Susitna Borough	111	44.6	2	23	2	4	8	18	32	9	8
Slana CDP, Valdez-Cordova Census Area	124	46.5	2	23	1	1	6	21	36	14	2
Sleetmute CDP, Bethel Census Area	100	37.0	3	30	5	3	8	9	15	8	6
Soldotna city, Kenai Peninsula Borough	3 759	34.9	269	915	135	145	420	629	596	176	105
South Naknek CDP, Bristol Bay Borough	137	35.8	5	36	6	6	14	30	19	7	5
Stebbins city, Nome Census Area	547	19.6	60	198	29	39	63	58	59	11	5
Sterling CDP, Kenai Peninsula Borough	4 705	36.4	297	1 142	187	138	492	873	819	258	185
Stevens Village CDP, Yukon-Koyukuk Census Area	87	35.2	5	21	4	3	10	17	13	4	4
Stony River CDP, Bethel Census Area	61	24.3	6	18	2	6	12	6	4	2	1
Sunrise CDP, Kenai Peninsula Borough	18	44.5	2	3	-	1	1	2	5	2	-
Susitna CDP, Matanuska-Susitna Borough	37	44.5	1	7	1	1	2	7	4	2	4
Sutton-Alpine CDP, Matanuska-Susitna Borough	1 080	37.0	41	167	43	63	177	263	189	51	30
Takotna CDP, Yukon-Koyukuk Census Area	50	33.5	2	16	2	2	3	8	5	4	3
Talkeetna CDP, Matanuska-Susitna Borough	772	39.0	28	152	30	15	107	166	156	45	26
Tanacross CDP, Southeast Fairbanks Census Area	140	32.7	8	35	6	9	15	20	23	6	9
Tanaina CDP, Matanuska-Susitna Borough	4 993	31.5	397	1 391	184	178	600	1 041	751	195	100
Tanana city, Yukon-Koyukuk Census Area	308	34.2	18	89	16	4	31	56	47	13	8
Tatitlek CDP, Valdez-Cordova Census Area	107	30.5	6	33	4	4	12	14	16	6	4
Tazlina CDP, Valdez-Cordova Census Area	149	34.3	11	34	2	6	23	27	30	6	-
Teller city, Nome Census Area	268	24.0	41	70	12	14	33	38	24	8	10
Tenakee Springs city, Skagway-Hoonah-Angoon Census Area	104	46.6	1	13	2	4	3	21	28	8	8
Tetlin CDP, Southeast Fairbanks Census Area	117	29.5	6	26	7	11	17	17	15	2	6
Thoms Place CDP, Wrangell-Petersburg Census Area	22	54.0	-	-	-	-	1	1	11	3	3
Thorne Bay city, Prince of Wales-Outer Ketchikan Census Area	557	38.8	46	112	22	14	58	112	116	37	16
Togiak city, Dillingham Census Area	809	23.4	82	264	31	42	99	112	80	22	20
Tok CDP, Southeast Fairbanks Census Area	1 393	35.8	91	362	29	42	155	256	230	78	69
Toksook Bay city, Bethel Census Area	532	22.5	52	182	22	30	88	58	38	24	13
Tolsona CDP, Valdez-Cordova Census Area	27	32.3	1	9	3	-	2	6	6	-	-
Tonsina CDP, Valdez-Cordova Census Area	92	42.5	5	25	3	1	3	13	19	1	6
Trapper Creek CDP, Matanuska-Susitna Borough	423	44.1	10	86	14	8	25	75	103	40	22
Tuluksak CDP, Bethel Census Area	428	23.7	37	133	26	27	64	59	31	12	6
Tuntutuliak CDP, Bethel Census Area	370	22.9	52	106	17	24	48	46	29	19	9
Tununak CDP, Bethel Census Area	325	22.8	27	111	16	19	36	51	25	10	7
Twin Hills CDP, Dillingham Census Area	69	38.5	7	18	2	-	4	11	11	3	5
Two Rivers CDP, Fairbanks North Star Borough	482	34.5	32	118	17	13	67	100	87	28	13
Tyonek CDP, Kenai Peninsula Borough	193	28.3	18	54	7	6	30	35	17	8	8
Ugashik CDP, Lake and Peninsula Borough	11	50.5	-	-	1	-	-	2	5	2	1
Unalakleet city, Nome Census Area	747	30.6	58	222	24	22	87	112	105	38	18
Unalaska city, Aleutians West Census Area	4 283	36.5	191	433	110	214	1 016	1 163	823	156	107
Upper Kalskag city, Bethel Census Area	230	21.7	25	76	12	12	19	43	20	5	4
Valdez city, Valdez-Cordova Census Area	4 036	35.4	297	901	136	158	500	839	793	189	82
Venetie CDP, Yukon-Koyukuk Census Area	202	25.0	20	45	20	16	23	33	22	3	6
Wainwright city, North Slope Borough	546	24.5	55	151	37	36	67	85	45	18	15
Wales city, Nome Census Area	152	26.0	11	47	9	9	13	26	22	8	2
Wasilla city, Matanuska-Susitna Borough	5 469	29.7	484	1 353	248	297	736	945	703	189	145
Whale Pass CDP, Prince of Wales-Outer Ketchikan Census Area	58	37.0	2	13	2	-	11	8	12	6	2
White Mountain city, Nome Census Area	203	29.3	15	67	5	6	21	29	32	7	6
Whitestone Logging Camp CDP, Skagway-Hoonah-Angoon Census Area	116	30.5	8	31	8	3	13	26	18	5	3

Table 2. **Age and Sex: 2000**—Con.

[For information on confidentiality protection, nonsampling error, and definitions, see text]

Age—Con.			Age and sex						Percent of total population		State Borough and Census Area Place
			All ages		18 years and over		65 years and over				
65 to 74 years	75 to 84 years	85 years and over	Female	Males per 100 females	Total	Female	Total	Female	Under 18 years	65 years and over	
											PLACE—Con.
4	-	-	21	114.3	32	15	4	1	28.9	8.9	Rampart CDP, Yukon-Koyukuk Census Area
2	2	-	22	118.2	28	14	4	2	41.7	8.3	Red Devil CDP, Bethel Census Area
-	-	-	4	700.0	32	4	-	-	-	-	Red Dog Mine CDP, Northwest Arctic Borough
86	34	4	973	98.6	1 363	684	124	60	29.5	6.4	Ridgeway CDP, Kenai Peninsula Borough
5	5	-	89	111.2	117	56	10	4	37.8	5.3	Ruby city, Yukon-Koyukuk Census Area
7	5	-	141	109.9	154	79	12	5	48.0	4.1	Russian Mission city, Wade Hampton Census Area
10	-	-	79	92.4	96	45	10	6	36.8	6.6	St. George city, Aleutians West Census Area
17	12	3	225	122.2	302	143	32	17	39.6	6.4	St. Mary's city, Wade Hampton Census Area
5	5	1	172	114.0	207	94	11	5	43.8	3.0	St. Michael city, Nome Census Area
16	10	3	238	123.5	375	166	29	20	29.5	5.5	St. Paul city, Aleutians West Census Area
49	20	3	303	214.9	789	223	72	36	17.3	7.5	Salamatof CDP, Kenai Peninsula Borough
35	16	3	404	111.4	601	279	54	20	29.6	6.3	Salcha CDP, Fairbanks North Star Borough
23	8	-	359	165.2	758	269	31	9	20.4	3.3	Sand Point city, Aleutians East Borough
24	5	7	319	101.6	411	191	36	17	36.1	5.6	Savoonga city, Nome Census Area
25	7	-	187	130.5	313	134	32	18	27.4	7.4	Saxman city, Ketchikan Gateway Borough
10	6	2	239	94.6	235	119	18	11	49.5	3.9	Scammon Bay city, Wade Hampton Census Area
28	11	4	371	108.1	401	185	43	22	48.1	5.6	Selawik city, Northwest Arctic Borough
27	7	3	141	102.8	217	103	37	15	24.1	12.9	Seldovia city, Kenai Peninsula Borough
12	1	1	66	118.2	112	51	14	5	22.2	9.7	Seldovia Village CDP, Kenai Peninsula Borough
134	56	21	1 131	150.2	2 210	829	211	112	21.9	7.5	Seward city, Kenai Peninsula Borough
10	2	1	62	108.1	74	33	13	9	42.6	10.1	Shageluk city, Yukon-Koyukuk Census Area
5	6	4	103	123.3	140	63	15	6	39.1	6.5	Shaktoolik city, Nome Census Area
4	3	-	73	124.7	79	40	7	4	51.8	4.3	Sheldon Point (Nunam Iqua) city, Wade Hampton Census Area
21	10	1	249	125.7	332	150	32	18	40.9	5.7	Shishmaref city, Nome Census Area
11	4	1	126	103.2	132	65	16	9	48.4	6.3	Shungnak city, Northwest Arctic Borough
4	1	-	59	120.3	80	37	5	1	38.5	3.8	Silver Springs CDP, Valdez-Cordova Census Area
455	211	78	4 330	104.0	6 436	3 143	744	406	27.2	8.4	Sitka city and borough, Sitka City and Borough
45	22	6	412	109.2	685	322	73	38	20.5	8.5	Skagway city, Skagway-Hoonah-Angoon Census Area
5	-	-	42	164.3	86	32	5	-	22.5	4.5	Skwentna CDP, Matanuska-Susitna Borough
11	6	1	54	129.6	99	40	18	5	20.2	14.5	Slana CDP, Valdez-Cordova Census Area
12	-	1	42	138.1	67	32	13	8	33.0	13.0	Sleetmute CDP, Bethel Census Area
198	144	27	1 971	90.7	2 575	1 409	369	243	31.5	9.8	Soldotna city, Kenai Peninsula Borough
8	1	-	60	128.3	96	42	9	6	29.9	6.6	South Naknek CDP, Bristol Bay Borough
15	5	5	254	115.4	289	135	25	14	47.2	4.6	Stebbins city, Nome Census Area
218	88	8	2 258	108.4	3 266	1 569	314	161	30.6	6.7	Sterling CDP, Kenai Peninsula Borough
2	2	2	30	190.0	61	21	6	2	29.9	6.9	Stevens Village CDP, Yukon-Koyukuk Census Area
1	3	-	28	117.9	37	16	4	1	39.3	6.6	Stony River CDP, Bethel Census Area
-	2	-	9	100.0	13	7	2	2	27.8	11.1	Sunrise CDP, Kenai Peninsula Borough
7	1	-	18	105.6	29	14	8	3	21.6	21.6	Susitna CDP, Matanuska-Susitna Borough
36	17	3	350	208.6	872	241	56	26	19.3	5.2	Sutton-Alpine CDP, Matanuska-Susitna Borough
4	1	-	26	92.3	32	18	5	1	36.0	10.0	Takotna CDP, Yukon-Koyukuk Census Area
35	8	4	362	113.3	592	276	47	15	23.3	6.1	Talkeetna CDP, Matanuska-Susitna Borough
6	3	-	66	112.1	97	46	9	5	30.7	6.4	Tanacross CDP, Southeast Fairbanks Census Area
117	37	2	2 406	107.5	3 205	1 562	156	87	35.8	3.1	Tanaina CDP, Matanuska-Susitna Borough
17	6	3	133	131.6	201	88	26	15	34.7	8.4	Tanana city, Yukon-Koyukuk Census Area
5	3	-	55	94.5	68	33	8	3	36.4	7.5	Tatitlek CDP, Valdez-Cordova Census Area
6	3	1	67	122.4	104	44	10	3	30.2	6.7	Tazlina CDP, Valdez-Cordova Census Area
13	5	-	114	135.1	157	67	18	9	41.4	6.7	Teller city, Nome Census Area
8	5	3	47	121.3	90	43	16	7	13.5	15.4	Tenakee Springs city, Skagway-Hoonah-Angoon Census Area
4	4	2	42	178.6	85	28	10	6	27.4	8.5	Tetlin CDP, Southeast Fairbanks Census Area
3	-	-	8	175.0	22	8	3	2	-	13.6	Thoms Place CDP, Wrangell-Petersburg Census Area
18	6	-	258	115.9	399	179	24	8	28.4	4.3	Thorne Bay city, Prince of Wales-Outer Ketchikan Census Area
36	16	5	402	101.2	463	219	57	30	42.8	7.0	Togiak city, Dillingham Census Area
53	26	2	689	102.2	940	464	81	38	32.5	5.8	Tok CDP, Southeast Fairbanks Census Area
20	4	1	244	118.0	298	133	25	12	44.0	4.7	Toksook Bay city, Bethel Census Area
-	-	-	7	285.7	17	7	-	-	37.0	-	Tolsona CDP, Valdez-Cordova Census Area
14	2	-	38	142.1	62	28	16	8	32.6	17.4	Tonsina CDP, Valdez-Cordova Census Area
33	6	1	191	121.5	327	145	40	12	22.7	9.5	Trapper Creek CDP, Matanuska-Susitna Borough
20	11	2	197	117.3	258	125	33	15	39.7	7.7	Tuluksak CDP, Bethel Census Area
12	7	1	176	110.2	212	101	20	9	42.7	5.4	Tuntutuliak CDP, Bethel Census Area
16	5	2	136	139.0	187	72	23	9	42.5	7.1	Tununak CDP, Bethel Census Area
5	3	-	38	81.6	44	22	8	1	36.2	11.6	Twin Hills CDP, Dillingham Census Area
6	1	-	219	120.1	332	151	7	1	31.1	1.5	Two Rivers CDP, Fairbanks North Star Borough
6	4	-	86	124.4	121	53	10	3	37.3	5.2	Tyonek CDP, Kenai Peninsula Borough
-	-	-	5	120.0	11	5	-	-	-	-	Ugashik CDP, Lake and Peninsula Borough
41	19	1	348	114.7	467	208	61	33	37.5	8.2	Unalakleet city, Nome Census Area
59	9	2	1 453	194.8	3 659	1 148	70	32	14.6	1.6	Unalaska city, Aleutians West Census Area
10	3	1	113	103.5	129	61	14	7	43.9	6.1	Upper Kalskag city, Bethel Census Area
90	42	9	1 941	107.9	2 838	1 371	141	78	29.7	3.5	Valdez city, Valdez-Cordova Census Area
8	3	3	89	127.0	137	64	14	8	32.2	6.9	Venetie CDP, Yukon-Koyukuk Census Area
29	7	1	255	114.1	340	156	37	17	37.7	6.8	Wainwright city, North Slope Borough
4	-	1	72	111.1	94	39	5	2	38.2	3.3	Wales city, Nome Census Area
239	114	16	2 741	99.5	3 632	1 863	369	212	33.6	6.7	Wasilla city, Matanuska-Susitna Borough
1	1	-	27	114.8	43	19	2	1	25.9	3.4	Whale Pass CDP, Prince of Wales-Outer Ketchikan Census Area
6	6	3	97	109.3	121	52	15	4	40.4	7.4	White Mountain city, Nome Census Area
1	-	-	47	146.8	77	29	1	-	33.6	0.9	Whitestone Logging Camp CDP, Skagway-Hoonah-Angoon Census Area

Table 2. **Age and Sex: 2000**—Con.

[For information on confidentiality protection, nonsampling error, and definitions, see text]

State Borough and Census Area Place	Total population	Median age	Age								
			Under 5 years	5 to 17 years	18 to 20 years	21 to 24 years	25 to 34 years	35 to 44 years	45 to 54 years	55 to 59 years	60 to 64 years
PLACE—Con.											
Whittier city, Valdez-Cordova Census Area	182	39.3	15	25	1	4	34	33	38	14	6
Willow CDP, Matanuska-Susitna Borough	1 658	40.1	73	390	42	48	132	330	300	116	68
Willow Creek CDP, Valdez-Cordova Census Area	201	41.4	8	48	9	5	10	39	38	14	6
Wiseman CDP, Yukon-Koyukuk Census Area	21	33.5	2	6	2	-	2	7	1	-	1
Womens Bay CDP, Kodiak Island Borough	690	35.1	42	170	28	19	85	164	128	26	13
Wrangell city, Wrangell-Petersburg Census Area	2 308	39.1	141	537	56	65	224	405	371	130	109
Y CDP, Matanuska-Susitna Borough	956	40.8	51	186	30	21	96	185	190	65	51
Yakutat CDP, Yakutat City and Borough	680	35.2	38	173	21	21	85	128	127	26	22

Table 2. **Age and Sex: 2000**—Con.

[For information on confidentiality protection, nonsampling error, and definitions, see text]

Age—Con.			Age and sex						Percent of total population		
			All ages		18 years and over		65 years and over				**State** **Borough and Census Area** **Place**
65 to 74 years	75 to 84 years	85 years and over	Female	Males per 100 females	Total	Female	Total	Female	Under 18 years	65 years and over	
											PLACE—Con.
9	2	1	86	111.6	142	62	12	4	22.0	6.6	Whittier city, Valdez-Cordova Census Area
111	46	2	774	114.2	1 195	545	159	72	27.9	9.6	Willow CDP, Matanuska-Susitna Borough
19	5	-	94	113.8	145	64	24	9	27.9	11.9	Willow Creek CDP, Valdez-Cordova Census Area
-	-	-	9	133.3	13	5	-	-	38.1	-	Wiseman CDP, Yukon-Koyukuk Census Area
7	7	1	324	113.0	478	221	15	6	30.7	2.2	Womens Bay CDP, Kodiak Island Borough
147	88	35	1 120	106.1	1 630	804	270	142	29.4	11.7	Wrangell city, Wrangell-Petersburg Census Area
54	23	4	440	117.3	719	329	81	35	24.8	8.5	Y CDP, Matanuska-Susitna Borough
28	10	1	313	117.3	469	210	39	19	31.0	5.7	Yakutat CDP, Yakutat City and Borough

Table 3. **Race and Hispanic or Latino: 2000**

[For information on confidentiality protection, nonsampling error, and definitions, see text]

State Borough and Census Area Census Subarea Place	Total population	Race: One race: White	Black or African American	American Indian and Alaska Native	Asian	Native Hawaiian and Other Pacific Islander	Some other race	Two or more races: Number	Percent of total population	Two races excluding Some other race, and three or more races	Hispanic or Latino (of any race)
The State	**626 932**	**434 534**	**21 787**	**98 043**	**25 116**	**3 309**	**9 997**	**34 146**	**5.4**	**29 600**	**25 852**
Aleutians East Borough	2 697	646	45	1 005	715	8	199	79	2.9	63	339
Aleutians East census subarea	2 697	646	45	1 005	715	8	199	79	2.9	63	339
Akutan city	713	168	15	112	275	2	130	11	1.5	10	148
Cold Bay city	88	63	3	15	4	2	-	1	1.1	1	2
False Pass city	64	17	-	40	-	-	1	6	9.4	3	1
King Cove city	792	119	13	370	212	1	47	30	3.8	21	59
Nelson Lagoon CDP	83	11	-	65	2	-	-	5	6.0	5	-
Sand Point city	952	264	14	403	221	3	21	26	2.7	23	129
Aleutians West Census Area	5 465	2 188	165	1 145	1 344	34	400	189	3.5	145	573
Aleutians West census subarea	5 465	2 188	165	1 145	1 344	34	400	189	3.5	145	573
Adak CDP	316	157	4	111	31	6	-	7	2.2	7	16
Atka city	92	6	-	74	1	1	-	10	10.9	10	1
Attu Station CDP	20	18	-	-	-	-	1	1	5.0	-	5
Nikolski CDP	39	12	-	27	-	-	-	-	-	-	-
St. George city	152	12	-	140	-	-	-	-	-	-	-
St. Paul city	532	69	-	457	-	3	-	3	0.6	2	-
Unalaska city	4 283	1 893	157	330	1 312	24	399	168	3.9	126	551
Anchorage Municipality	260 283	188 009	15 199	18 941	14 433	2 423	5 703	15 575	6.0	13 086	14 799
Anchorage census subarea	260 283	188 009	15 199	18 941	14 433	2 423	5 703	15 575	6.0	13 086	14 799
Anchorage municipality	260 283	188 009	15 199	18 941	14 433	2 423	5 703	15 575	6.0	13 086	14 799
Bethel Census Area	16 006	2 006	61	13 114	168	9	31	617	3.9	575	140
Aniak census subarea	1 582	255	3	1 237	3	-	2	82	5.2	74	14
Aniak city	572	143	2	391	3	-	-	33	5.8	30	6
Chuathbaluk city	119	6	-	109	-	-	1	3	2.5	3	-
Crooked Creek CDP	137	9	-	124	-	-	-	4	2.9	4	-
Lime Village CDP	6	5	-	-	-	-	-	1	16.7	-	-
Lower Kalskag city	267	12	-	237	-	-	-	18	6.7	18	-
Red Devil CDP	48	22	-	21	-	-	1	4	8.3	4	7
Sleetmute CDP	100	11	-	89	-	-	-	-	-	-	-
Stony River CDP	61	9	-	48	-	-	-	4	6.6	4	-
Upper Kalskag city	230	20	1	197	-	-	-	12	5.2	11	-
Lower Kuskokwim census subarea	14 424	1 751	58	11 877	165	9	29	535	3.7	501	126
Akiachak CDP	585	20	-	540	-	-	-	25	4.3	24	7
Akiak city	309	15	-	287	-	-	-	7	2.3	7	2
Atmautluak CDP	294	12	-	278	-	-	-	4	1.4	4	3
Bethel city	5 471	1 468	51	3 380	157	9	28	378	6.9	362	93
Chefornak city	394	8	-	368	-	-	-	18	4.6	5	-
Eek city	280	9	-	268	-	-	-	3	1.1	3	1
Goodnews Bay city	230	13	-	213	-	-	-	4	1.7	3	-
Kasigluk CDP	543	18	-	524	-	-	-	1	0.2	1	2
Kipnuk CDP	644	13	-	622	-	-	-	9	1.4	9	-
Kongiganak CDP	359	10	-	344	-	-	-	5	1.4	5	6
Kwethluk city	713	34	1	662	2	-	-	14	2.0	14	-
Kwigillingok CDP	338	7	-	330	-	-	-	1	0.3	1	-
Mekoryuk city	210	7	-	190	-	-	-	13	6.2	12	1
Napakiak city	353	5	6	339	-	-	-	3	0.8	2	1
Napaskiak city	390	6	-	380	1	-	-	3	0.8	3	1
Newtok CDP	321	10	-	306	-	-	-	5	1.6	5	-
Nightmute city	208	11	-	191	-	-	-	6	2.9	6	2
Nunapitchuk city	466	16	-	445	2	-	1	2	0.4	2	-
Oscarville CDP	61	-	-	60	-	-	-	1	1.6	1	-
Platinum city	41	3	-	37	-	-	-	1	2.4	1	-
Quinhagak city	555	15	-	533	-	-	-	7	1.3	7	4
Toksook Bay city	532	13	-	502	-	-	-	17	3.2	17	-
Tuluksak CDP	428	22	-	403	3	-	-	-	-	-	-
Tuntutuliak CDP	370	3	-	366	-	-	-	1	0.3	-	3
Tununak CDP	325	10	-	308	-	-	-	7	2.2	7	-
Bristol Bay Borough	1 258	661	7	550	3	6	1	30	2.4	25	7
Bristol Bay census subarea	1 258	661	7	550	3	6	1	30	2.4	25	7
King Salmon CDP	442	293	5	128	1	-	1	14	3.2	11	2
Naknek CDP	678	349	-	307	1	5	-	16	2.4	14	2
South Naknek CDP	137	18	2	115	1	1	-	-	-	-	3
Denali Borough	1 893	1 623	27	90	29	7	18	99	5.2	84	47
Denali census subarea	1 893	1 623	27	90	29	7	18	99	5.2	84	47
Anderson city	367	317	16	5	1	-	3	25	6.8	23	19
Cantwell CDP	222	145	1	50	4	-	2	20	9.0	12	3
Ferry CDP	29	29	-	-	-	-	-	-	-	-	1
Healy CDP	1 000	902	3	23	19	7	8	38	3.8	36	20
McKinley Park CDP	142	132	-	1	-	-	4	5	3.5	4	2
Dillingham Census Area	4 922	1 065	18	3 452	30	1	27	329	6.7	291	111
Dillingham census subarea	4 922	1 065	18	3 452	30	1	27	329	6.7	291	111
Aleknagik city	221	30	-	181	-	-	3	7	3.2	7	3
Clark's Point city	75	5	-	68	-	1	-	1	1.3	1	-
Dillingham city	2 466	878	16	1 296	29	-	15	232	9.4	197	86
Ekwok city	130	8	-	119	-	-	-	3	2.3	3	-
Koliganek CDP	182	19	-	159	-	-	4	-	-	-	4
Manokotak city	399	19	1	378	-	-	-	1	0.3	1	-
New Stuyahok city	471	18	-	437	-	-	-	16	3.4	14	6
Portage Creek CDP	36	5	-	31	-	-	-	-	-	-	-
Togiak city	809	56	1	698	-	-	2	52	6.4	51	9
Twin Hills CDP	69	4	-	58	-	-	-	7	10.1	7	-
Fairbanks North Star Borough	82 840	64 439	4 843	5 714	1 720	245	1 414	4 465	5.4	3 822	3 440
Fairbanks North Star census subarea	82 840	64 439	4 843	5 714	1 720	245	1 414	4 465	5.4	3 822	3 440
College CDP	11 402	8 876	355	1 020	364	9	124	654	5.7	574	396
Eielson AFB CDP	5 400	4 412	506	34	115	9	116	208	3.9	164	314
Ester CDP	1 680	1 469	15	77	12	5	16	86	5.1	73	42

Table 3. **Race and Hispanic or Latino: 2000**—Con.

[For information on confidentiality protection, nonsampling error, and definitions, see text]

Not Hispanic or Latino										
	One race							Two or more races		
	White									**State** **Borough and Census Area** **Census Subarea** **Place**
Total	Number	Percent of total population	Black or African American	American Indian and Alaska Native	Asian	Native Hawaiian and Other Pacific Islander	Some other race	Total	Two races excluding Some other race, and three or more races	
601 080	**423 788**	**67.6**	**21 073**	**96 505**	**24 741**	**3 181**	**1 338**	**30 454**	**28 079**	**The State**
2 358	521	19.3	42	999	712	8	3	73	62	Aleutians East Borough
2 358	521	19.3	42	999	712	8	3	73	62	Aleutians East census subarea
565	152	21.3	15	111	275	2	-	10	10	Akutan city
86	62	70.5	3	14	4	2	-	1	1	Cold Bay city
63	17	26.6	-	40	-	-	-	6	3	False Pass city
733	113	14.3	11	370	211	1	2	25	20	King Cove city
83	11	13.3	-	65	2	-	-	5	5	Nelson Lagoon CDP
823	162	17.0	13	399	219	3	1	26	23	Sand Point city
4 892	2 059	37.7	165	1 136	1 338	33	4	157	140	Aleutians West Census Area
4 892	2 059	37.7	165	1 136	1 338	33	4	157	140	Aleutians West census subarea
300	144	45.6	4	109	31	5	-	7	7	Adak CDP
91	6	6.5	-	74	-	1	-	10	10	Atka city
15	15	75.0	-	-	-	-	-	-	-	Attu Station CDP
39	12	30.8	-	27	-	-	-	-	-	Nikolski CDP
152	12	7.9	-	140	-	-	-	-	-	St. George city
532	69	13.0	-	457	-	3	-	3	2	St. Paul city
3 732	1 780	41.6	157	323	1 307	24	4	137	121	Unalaska city
245 484	181 982	69.9	14 667	18 326	14 208	2 335	583	13 383	12 229	Anchorage Municipality
245 484	181 982	69.9	14 667	18 326	14 208	2 335	583	13 383	12 229	Anchorage census subarea
245 484	181 982	69.9	14 667	18 326	14 208	2 335	583	13 383	12 229	Anchorage municipality
15 866	1 958	12.2	59	13 063	168	9	5	604	570	Bethel Census Area
1 568	249	15.7	3	1 231	3	-	1	81	74	Aniak census subarea
566	143	25.0	2	386	3	-	-	32	30	Aniak city
119	6	5.0	-	109	-	-	1	3	3	Chuathbaluk city
137	9	6.6	-	124	-	-	-	4	4	Crooked Creek CDP
6	5	83.3	-	-	-	-	-	1	-	Lime Village CDP
267	12	4.5	-	237	-	-	-	18	18	Lower Kalskag city
41	16	33.3	-	21	-	-	-	4	4	Red Devil CDP
100	11	11.0	-	89	-	-	-	-	-	Sleetmute CDP
61	9	14.8	-	48	-	-	-	4	4	Stony River CDP
230	20	8.7	1	197	-	-	-	12	11	Upper Kalskag city
14 298	1 709	11.8	56	11 832	165	9	4	523	496	Lower Kuskokwim census subarea
578	19	3.2	-	535	-	-	-	24	24	Akiachak CDP
307	14	4.5	-	286	-	-	-	7	7	Akiak city
291	12	4.1	-	275	-	-	-	4	4	Atmautluak CDP
5 378	1 431	26.2	49	3 361	157	9	3	368	357	Bethel city
394	8	2.0	-	368	-	-	-	18	5	Chefornak city
279	8	2.9	-	268	-	-	-	3	3	Eek city
230	13	5.7	-	213	-	-	-	4	3	Goodnews Bay city
541	17	3.1	-	523	-	-	-	1	1	Kasigluk CDP
644	13	2.0	-	622	-	-	-	9	9	Kipnuk CDP
353	9	2.5	-	339	-	-	-	5	5	Kongiganak CDP
713	34	4.8	1	662	2	-	-	14	14	Kwethluk city
338	7	2.1	-	330	-	-	-	1	1	Kwigillingok CDP
209	7	3.3	-	190	-	-	-	12	12	Mekoryuk city
352	5	1.4	6	338	-	-	-	3	2	Napakiak city
389	6	1.5	-	379	1	-	-	3	3	Napaskiak city
321	10	3.1	-	306	-	-	-	5	5	Newtok CDP
206	11	5.3	-	189	-	-	-	6	6	Nightmute city
466	16	3.4	-	445	2	-	1	2	2	Nunapitchuk city
61	-	-	-	60	-	-	-	1	1	Oscarville CDP
41	3	7.3	-	37	-	-	-	1	1	Platinum city
551	15	2.7	-	529	-	-	-	7	7	Quinhagak city
532	13	2.4	-	502	-	-	-	17	17	Toksook Bay city
428	22	5.1	-	403	3	-	-	-	-	Tuluksak CDP
367	3	0.8	-	363	-	-	-	1	-	Tuntutuliak CDP
325	10	3.1	-	308	-	-	-	7	7	Tununak CDP
1 251	656	52.1	7	550	3	6	-	29	24	Bristol Bay Borough
1 251	656	52.1	7	550	3	6	-	29	24	Bristol Bay census subarea
440	292	66.1	5	128	1	-	-	14	11	King Salmon CDP
676	348	51.3	-	307	1	5	-	15	13	Naknek CDP
134	15	10.9	2	115	1	1	-	-	-	South Naknek CDP
1 846	1 600	84.5	27	89	26	6	4	94	83	Denali Borough
1 846	1 600	84.5	27	89	26	6	4	94	83	Denali census subarea
348	304	82.8	16	5	-	-	-	23	23	Anderson city
219	145	65.3	1	50	4	-	1	18	12	Cantwell CDP
28	28	96.6	-	-	-	-	-	-	-	Ferry CDP
980	895	89.5	3	22	17	6	-	37	35	Healy CDP
140	131	92.3	-	1	-	-	3	5	4	McKinley Park CDP
4 811	1 031	20.9	18	3 415	30	1	6	310	281	Dillingham Census Area
4 811	1 031	20.9	18	3 415	30	1	6	310	281	Dillingham census subarea
218	29	13.1	-	180	-	-	2	7	7	Aleknagik city
75	5	6.7	-	68	-	1	-	1	1	Clark's Point city
2 380	847	34.3	16	1 269	29	-	4	215	187	Dillingham city
130	8	6.2	-	119	-	-	-	3	3	Ekwok city
178	19	10.4	-	159	-	-	-	-	-	Koliganek CDP
399	19	4.8	1	378	-	-	-	1	1	Manokotak city
465	18	3.8	-	432	-	-	-	15	14	New Stuyahok city
36	5	13.9	-	31	-	-	-	-	-	Portage Creek CDP
800	54	6.7	1	694	-	-	-	51	51	Togiak city
69	4	5.8	-	58	-	-	-	7	7	Twin Hills CDP
79 400	62 942	76.0	4 719	5 596	1 682	237	265	3 959	3 628	Fairbanks North Star Borough
79 400	62 942	76.0	4 719	5 596	1 682	237	265	3 959	3 628	Fairbanks North Star census subarea
11 006	8 677	76.1	338	1 006	357	7	17	604	559	College CDP
5 086	4 292	79.5	496	31	110	7	3	147	144	Eielson AFB CDP
1 638	1 454	86.5	14	76	12	5	4	73	69	Ester CDP

Table 3. **Race and Hispanic or Latino: 2000**—Con.

[For information on confidentiality protection, nonsampling error, and definitions, see text]

State Borough and Census Area Census Subarea Place	Total population	Race									Hispanic or Latino (of any race)
		One race						Two or more races			
		White	Black or African American	American Indian and Alaska Native	Asian	Native Hawaiian and Other Pacific Islander	Some other race	Number	Percent of total population	Two races excluding Some other race, and three or more races	
Fairbanks North Star Borough—Con.											
Fairbanks North Star census subarea—Con.											
Fairbanks city	30 224	20 150	3 370	2 994	821	164	740	1 985	6.6	1 679	1 854
Fox CDP	300	263	-	24	1	-	4	8	2.7	7	4
Harding-Birch Lakes CDP	216	202	-	-	-	-	3	11	5.1	7	1
Moose Creek CDP	542	479	20	12	7	2	5	17	3.1	17	16
North Pole city	1 570	1 271	89	56	41	7	18	88	5.6	85	59
Pleasant Valley CDP	623	548	-	30	13	2	1	29	4.7	25	16
Salcha CDP	854	750	14	33	8	2	11	36	4.2	30	24
Two Rivers CDP	482	427	1	13	12	-	4	25	5.2	23	6
Haines Borough	2 392	1 974	3	275	17	2	10	111	4.6	105	33
Haines census subarea	2 392	1 974	3	275	17	2	10	111	4.6	105	33
Covenant Life CDP	102	96	-	1	4	-	-	1	1.0	1	-
Excursion Inlet CDP	10	10	-	-	-	-	-	-	-	-	-
Haines city	1 811	1 442	3	251	12	2	8	93	5.1	89	28
Lutak CDP	39	35	-	3	-	-	-	1	2.6	1	1
Mosquito Lake CDP	221	202	-	12	-	-	-	7	3.2	7	-
Mud Bay CDP	137	126	-	3	-	-	1	7	5.1	5	3
Juneau City and Borough	30 711	22 969	248	3 496	1 438	116	323	2 121	6.9	1 936	1 040
Juneau census subarea	30 711	22 969	248	3 496	1 438	116	323	2 121	6.9	1 936	1 040
Juneau city and borough	30 711	22 969	248	3 496	1 438	116	323	2 121	6.9	1 936	1 040
Kenai Peninsula Borough	49 691	42 841	229	3 713	480	86	415	1 927	3.9	1 673	1 087
Kenai-Cook Inlet census subarea	44 101	38 479	149	3 001	398	78	370	1 626	3.7	1 404	974
Anchor Point CDP	1 845	1 694	2	62	6	-	11	70	3.8	66	32
Beluga CDP	32	24	-	8	-	-	-	-	-	-	-
Clam Gulch CDP	173	160	-	5	2	-	-	6	3.5	6	-
Cohoe CDP	1 168	1 053	3	53	7	2	7	43	3.7	40	20
Diamond Ridge CDP	1 802	1 663	2	57	8	-	16	56	3.1	49	38
Fox River CDP	616	614	-	-	-	-	1	1	0.2	1	1
Fritz Creek CDP	1 603	1 490	3	38	9	-	14	49	3.1	45	36
Funny River CDP	636	596	-	11	7	-	9	13	2.0	13	3
Halibut Cove CDP	35	34	-	-	-	-	-	1	2.9	1	-
Happy Valley CDP	489	432	-	30	2	2	4	19	3.9	18	14
Homer city	3 946	3 573	13	167	36	4	29	124	3.1	108	95
Kachemak city	431	377	-	25	4	-	1	24	5.6	23	7
Kalifornsky CDP	5 846	5 247	14	269	39	5	35	237	4.1	213	115
Kasilof CDP	471	435	3	15	1	-	1	16	3.4	15	1
Kenai city	6 942	5 745	34	607	115	16	78	347	5.0	298	265
Miller Landing CDP	74	70	-	-	4	-	-	-	-	-	-
Nanwalek CDP	177	12	-	158	-	-	-	7	4.0	6	2
Nikiski CDP	4 327	3 771	5	327	31	22	36	135	3.1	127	57
Nikolaevsk CDP	345	282	-	6	1	4	7	45	13.0	12	1
Ninilchik CDP	772	635	-	108	4	-	1	24	3.1	23	5
Port Graham CDP	171	19	-	145	-	-	1	6	3.5	6	6
Ridgeway CDP	1 932	1 696	7	83	15	2	30	99	5.1	88	49
Salamatof CDP	954	685	32	190	5	1	9	32	3.4	28	32
Seldovia city	286	210	3	50	2	1	1	19	6.6	19	6
Seldovia Village CDP	144	81	-	53	1	-	3	6	4.2	5	1
Soldotna city	3 759	3 310	11	187	65	14	48	124	3.3	98	121
Sterling CDP	4 705	4 361	17	153	25	5	28	116	2.5	89	57
Tyonek CDP	193	9	-	184	-	-	-	-	-	-	5
Seward-Hope census subarea	5 590	4 362	80	712	82	8	45	301	5.4	269	113
Bear Creek CDP	1 748	1 404	5	203	18	2	18	98	5.6	89	33
Cooper Landing CDP	369	338	1	11	6	-	1	12	3.3	12	4
Crown Point CDP	75	66	-	3	1	-	1	4	5.3	4	2
Hope CDP	137	126	1	3	2	-	-	5	3.6	5	3
Lowell Point CDP	92	85	1	4	2	-	-	-	-	-	2
Moose Pass CDP	206	180	3	12	-	-	-	11	5.3	11	1
Primrose CDP	93	85	-	3	1	1	-	3	3.2	3	-
Seward city	2 830	2 041	69	472	52	5	25	166	5.9	143	68
Sunrise CDP	18	16	-	-	-	-	-	2	11.1	2	-
Ketchikan Gateway Borough	14 070	10 460	70	2 109	603	22	62	744	5.3	693	372
Ketchikan census subarea	14 070	10 460	70	2 109	603	22	62	744	5.3	693	372
Ketchikan city	7 922	5 340	59	1 394	543	16	41	529	6.7	493	268
Saxman city	431	121	2	285	2	1	-	20	4.6	18	10
Kodiak Island Borough	13 913	8 304	134	2 028	2 232	110	387	718	5.2	604	848
Kodiak Island census subarea	13 913	8 304	134	2 028	2 232	110	387	718	5.2	604	848
Akhiok city	80	2	-	69	3	-	-	6	7.5	6	1
Aleneva CDP	68	67	-	1	-	-	-	-	-	-	-
Chiniak CDP	50	44	-	1	1	-	3	1	2.0	1	4
Karluk CDP	27	-	-	26	1	-	-	-	-	-	-
Kodiak city	6 334	2 939	44	663	2 010	59	276	343	5.4	271	541
Kodiak Station CDP	1 840	1 617	67	36	19	7	45	49	2.7	37	102
Larsen Bay city	115	24	-	90	-	-	-	1	0.9	1	-
Old Harbor city	237	31	-	173	-	-	-	33	13.9	33	-
Ouzinkie city	225	25	-	182	-	-	-	18	8.0	16	10
Port Lions city	256	89	-	162	-	-	-	5	2.0	2	5
Womens Bay CDP	690	592	4	42	10	-	-	42	6.1	38	12
Lake and Peninsula Borough	1 823	342	1	1 340	4	3	6	127	7.0	116	21
Lake and Peninsula census subarea	1 823	342	1	1 340	4	3	6	127	7.0	116	21
Chignik city	79	25	-	48	2	2	1	1	1.3	-	1
Chignik Lagoon CDP	103	12	1	84	-	-	-	6	5.8	1	-
Chignik Lake CDP	145	17	-	126	1	-	-	1	0.7	1	2
Egegik city	116	22	-	67	1	-	-	26	22.4	22	8
Igiugig CDP	53	9	-	38	-	-	-	6	11.3	6	1
Iliamna CDP	102	40	-	51	-	-	-	11	10.8	11	-
Ivanof Bay CDP	22	1	-	21	-	-	-	-	-	-	-
Kokhanok CDP	174	14	-	151	-	-	2	7	4.0	7	2
Levelock CDP	122	6	-	109	-	-	-	7	5.7	7	3

Table 3. **Race and Hispanic or Latino: 2000**—Con.

[For information on confidentiality protection, nonsampling error, and definitions, see text]

Not Hispanic or Latino										
	One race							Two or more races		
	White									**State** **Borough and Census Area** **Census Subarea** **Place**
Total	Number	Percent of total population	Black or African American	American Indian and Alaska Native	Asian	Native Hawaiian and Other Pacific Islander	Some other race	Total	Two races excluding Some other race, and three or more races	
										Fairbanks North Star Borough—Con.
										Fairbanks North Star census subarea—Con.
28 370	19 406	64.2	3 291	2 933	805	161	72	1 702	1 568	Fairbanks city
296	260	86.7	-	23	1	-	4	8	7	Fox CDP
215	201	93.1	-	-	-	-	3	11	7	Harding-Birch Lakes CDP
526	472	87.1	19	11	7	2	-	15	15	Moose Creek CDP
1 511	1 246	79.4	86	52	38	7	-	82	81	North Pole city
607	536	86.0	-	26	13	2	1	29	25	Pleasant Valley CDP
830	740	86.7	14	31	8	2	5	30	28	Salcha CDP
476	422	87.6	1	13	12	-	3	25	23	Two Rivers CDP
2 359	1 960	81.9	3	271	17	2	6	100	94	Haines Borough
2 359	1 960	81.9	3	271	17	2	6	100	94	Haines census subarea
102	96	94.1	-	1	4	-	-	1	1	Covenant Life CDP
10	10	100.0	-	-	-	-	-	-	-	Excursion Inlet CDP
1 783	1 431	79.0	3	247	12	2	6	82	78	Haines city
38	34	87.2	-	3	-	-	-	1	1	Lutak CDP
221	202	91.4	-	12	-	-	-	7	7	Mosquito Lake CDP
134	124	90.5	-	3	-	-	-	7	5	Mud Bay CDP
29 671	22 498	73.3	235	3 412	1 422	112	43	1 949	1 841	Juneau City and Borough
29 671	22 498	73.3	235	3 412	1 422	112	43	1 949	1 841	Juneau census subarea
29 671	22 498	73.3	235	3 412	1 422	112	43	1 949	1 841	Juneau city and borough
48 604	42 263	85.1	220	3 644	471	85	129	1 792	1 631	Kenai Peninsula Borough
43 127	37 962	86.1	142	2 937	390	77	122	1 497	1 364	Kenai-Cook Inlet census subarea
1 813	1 671	90.6	2	62	6	-	6	66	65	Anchor Point CDP
32	24	75.0	-	8	-	-	-	-	-	Beluga CDP
173	160	92.5	-	5	2	-	-	6	6	Clam Gulch CDP
1 148	1 041	89.1	2	53	7	2	2	41	39	Cohoe CDP
1 764	1 645	91.3	2	56	8	-	4	49	46	Diamond Ridge CDP
615	614	99.7	-	-	-	-	-	1	1	Fox River CDP
1 567	1 466	91.5	2	36	9	-	7	47	45	Fritz Creek CDP
633	596	93.7	-	11	7	-	6	13	13	Funny River CDP
35	34	97.1	-	-	-	-	-	1	1	Halibut Cove CDP
475	425	86.9	-	28	2	2	-	18	17	Happy Valley CDP
3 851	3 526	89.4	13	161	34	3	3	111	107	Homer city
424	373	86.5	-	25	4	-	-	22	21	Kachemak city
5 731	5 179	88.6	12	265	39	5	16	215	206	Kalifornsky CDP
470	435	92.4	3	15	1	-	-	16	15	Kasilof CDP
6 677	5 602	80.7	34	593	111	16	12	309	289	Kenai city
74	70	94.6	-	-	4	-	-	-	-	Miller Landing CDP
175	11	6.2	-	157	-	-	-	7	6	Nanwalek CDP
4 270	3 747	86.6	3	320	30	22	20	128	126	Nikiski CDP
344	281	81.4	-	6	1	4	7	45	12	Nikolaevsk CDP
767	632	81.9	-	108	4	-	-	23	23	Ninilchik CDP
165	19	11.1	-	140	-	-	-	6	6	Port Graham CDP
1 883	1 685	87.2	7	82	15	2	1	91	85	Ridgeway CDP
922	666	69.8	31	187	5	1	1	31	28	Salamatof CDP
280	204	71.3	3	50	2	1	1	19	19	Seldovia city
143	81	56.3	-	53	1	-	2	6	5	Seldovia Village CDP
3 638	3 242	86.2	11	177	64	14	19	111	93	Soldotna city
4 648	4 323	91.9	17	150	25	5	15	113	88	Sterling CDP
188	9	4.7	-	179	-	-	-	-	-	Tyonek CDP
5 477	4 301	76.9	78	707	81	8	7	295	267	Seward-Hope census subarea
1 715	1 387	79.3	5	203	17	2	3	98	89	Bear Creek CDP
365	334	90.5	1	11	6	-	1	12	12	Cooper Landing CDP
73	64	85.3	-	3	1	-	1	4	4	Crown Point CDP
134	123	89.8	1	3	2	-	-	5	5	Hope CDP
90	83	90.2	1	4	2	-	-	-	-	Lowell Point CDP
205	179	86.9	3	12	-	-	-	11	11	Moose Pass CDP
93	85	91.4	-	3	1	1	-	3	3	Primrose CDP
2 762	2 009	71.0	67	467	52	5	2	160	141	Seward city
18	16	88.9	-	-	-	-	-	2	2	Sunrise CDP
13 698	10 264	72.9	67	2 049	596	19	11	692	660	Ketchikan Gateway Borough
13 698	10 264	72.9	67	2 049	596	19	11	692	660	Ketchikan census subarea
7 654	5 197	65.6	56	1 363	537	15	1	485	467	Ketchikan city
421	121	28.1	2	276	2	1	-	19	17	Saxman city
13 065	8 001	57.5	129	1 997	2 193	105	15	625	570	Kodiak Island Borough
13 065	8 001	57.5	129	1 997	2 193	105	15	625	570	Kodiak Island census subarea
79	2	2.5	-	68	3	-	-	6	6	Akhiok city
68	67	98.5	-	1	-	-	-	-	-	Aleneva CDP
46	43	86.0	-	1	1	-	-	1	1	Chiniak CDP
27	-	-	-	26	1	-	-	-	-	Karluk CDP
5 793	2 769	43.7	40	651	1 971	59	9	294	262	Kodiak city
1 738	1 570	85.3	67	33	19	7	4	38	33	Kodiak Station CDP
115	24	20.9	-	90	-	-	-	1	1	Larsen Bay city
237	31	13.1	-	173	-	-	-	33	33	Old Harbor city
215	25	11.1	-	176	-	-	-	14	13	Ouzinkie city
251	87	34.0	-	162	-	-	-	2	2	Port Lions city
678	584	84.6	4	42	10	-	-	38	35	Womens Bay CDP
1 802	342	18.8	1	1 331	4	2	-	122	115	Lake and Peninsula Borough
1 802	342	18.8	1	1 331	4	2	-	122	115	Lake and Peninsula census subarea
78	25	31.6	-	48	2	2	-	1	-	Chignik city
103	12	11.7	1	84	-	-	-	6	1	Chignik Lagoon CDP
143	17	11.7	-	125	1	-	-	-	-	Chignik Lake CDP
108	22	19.0	-	63	1	-	-	22	22	Egegik city
52	9	17.0	-	37	-	-	-	6	6	Igiugig CDP
102	40	39.2	-	51	-	-	-	11	11	Iliamna CDP
22	1	4.5	-	21	-	-	-	-	-	Ivanof Bay CDP
172	14	8.0	-	151	-	-	-	7	7	Kokhanok CDP
119	6	4.9	-	106	-	-	-	7	7	Levelock CDP

Table 3. **Race and Hispanic or Latino: 2000**—Con.

[For information on confidentiality protection, nonsampling error, and definitions, see text]

State Borough and Census Area Census Subarea Place	Total population	Race: One race: White	Black or African American	American Indian and Alaska Native	Asian	Native Hawaiian and Other Pacific Islander	Some other race	Two or more races: Number	Percent of total population	Two races excluding Some other race, and three or more races	Hispanic or Latino (of any race)
Lake and Peninsula Borough—Con.											
Lake and Peninsula census subarea—Con.											
Newhalen city	160	14	-	136	-	-	-	10	6.3	10	-
Nondalton city	221	21	-	197	-	1	-	2	0.9	2	1
Pedro Bay CDP	50	18	-	20	-	-	-	12	24.0	12	-
Perryville CDP	107	2	-	104	-	-	-	1	0.9	1	-
Pilot Point city	100	14	-	86	-	-	-	-	-	-	-
Pope-Vannoy Landing CDP	8	3	-	2	-	-	-	3	37.5	2	-
Port Alsworth CDP	104	81	-	5	-	-	-	18	17.3	18	-
Port Heiden city	119	23	-	78	-	-	3	15	12.6	15	3
Ugashik CDP	11	2	-	8	-	-	-	1	9.1	1	-
Matanuska-Susitna Borough	59 322	51 938	411	3 264	414	74	509	2 712	4.6	2 385	1 485
Matanuska-Susitna census subarea	59 322	51 938	411	3 264	414	74	509	2 712	4.6	2 385	1 485
Big Lake CDP	2 635	2 296	9	193	7	1	23	106	4.0	95	52
Buffalo Soapstone CDP	699	627	2	31	3	-	8	28	4.0	28	11
Butte CDP	2 561	2 369	13	74	3	2	13	87	3.4	80	32
Chase CDP	41	41	-	-	-	-	-	-	-	-	-
Chickaloon CDP	213	166	3	33	2	-	4	5	2.3	4	3
Farm Loop CDP	1 067	992	3	36	3	1	2	30	2.8	25	26
Fishhook CDP	2 030	1 855	9	72	16	4	14	60	3.0	52	34
Gateway CDP	2 952	2 605	21	118	27	4	29	148	5.0	134	71
Glacier View CDP	249	221	1	18	1	-	-	8	3.2	8	-
Houston city	1 202	1 010	4	99	8	4	11	66	5.5	56	28
Knik-Fairview CDP	7 049	6 198	47	403	53	6	55	287	4.1	250	214
Knik River CDP	582	499	1	39	-	5	8	30	5.2	29	15
Lake Louise CDP	88	79	-	9	-	-	-	-	-	-	-
Lakes CDP	6 706	6 001	40	307	36	6	37	279	4.2	241	131
Lazy Mountain CDP	1 158	1 073	1	34	12	-	2	36	3.1	32	12
Meadow Lakes CDP	4 819	4 234	26	261	29	10	28	231	4.8	204	145
Palmer city	4 533	3 669	93	371	48	15	52	285	6.3	241	159
Petersville CDP	27	24	-	2	-	1	-	-	-	-	-
Point MacKenzie CDP	111	102	1	4	2	-	-	2	1.8	2	-
Skwentna CDP	111	103	-	7	-	-	-	1	0.9	1	-
Susitna CDP	37	33	-	-	-	-	-	4	10.8	4	-
Sutton-Alpine CDP	1 080	729	49	242	3	4	8	45	4.2	43	17
Talkeetna CDP	772	679	-	29	1	-	10	53	6.9	45	8
Tanaina CDP	4 993	4 388	27	233	30	1	69	245	4.9	208	172
Trapper Creek CDP	423	371	1	35	2	-	-	14	3.3	13	5
Wasilla city	5 469	4 674	32	287	72	7	72	325	5.9	277	201
Willow CDP	1 658	1 532	-	51	4	-	7	64	3.9	59	21
Y CDP	956	821	6	63	6	-	8	52	5.4	48	22
Nome Census Area	9 196	1 777	35	6 915	62	2	18	387	4.2	365	92
Nome census subarea	9 196	1 777	35	6 915	62	2	18	387	4.2	365	92
Brevig Mission city	276	22	-	250	-	-	-	4	1.4	2	2
Diomede city	146	9	-	135	-	-	-	2	1.4	-	-
Elim city	313	16	-	290	-	-	-	7	2.2	7	-
Gambell city	649	23	-	621	3	-	-	2	0.3	-	2
Golovin city	144	11	-	121	-	-	-	12	8.3	12	4
Koyuk city	297	14	-	273	2	-	-	8	2.7	2	-
Nome city	3 505	1 328	30	1 789	54	2	15	287	8.2	280	72
Port Clarence CDP	21	19	1	-	-	-	1	-	-	-	1
St. Michael city	368	25	-	341	-	-	-	2	0.5	2	1
Savoonga city	643	28	-	613	1	-	-	1	0.2	1	-
Shaktoolik city	230	12	-	217	-	-	-	1	0.4	1	-
Shishmaref city	562	30	-	524	-	-	-	8	1.4	7	3
Stebbins city	547	28	1	514	-	-	-	4	0.7	4	-
Teller city	268	20	-	248	-	-	-	-	-	-	1
Unalakleet city	747	89	2	637	-	-	-	19	2.5	19	2
Wales city	152	13	1	127	-	-	1	10	6.6	10	1
White Mountain city	203	27	-	170	-	-	1	5	2.5	5	1
North Slope Borough	7 385	1 262	53	5 050	437	62	37	484	6.6	455	175
North Slope census subarea	7 385	1 262	53	5 050	437	62	37	484	6.6	455	175
Alpine CDP	-	-	-	-	-	-	-	-	(X)	-	-
Anaktuvuk Pass city	282	27	4	247	-	-	2	2	0.7	2	2
Atqasuk city	228	11	-	215	1	-	-	1	0.4	-	-
Barrow city	4 581	1 000	46	2 620	431	62	32	390	8.5	365	153
Kaktovik city	293	43	-	221	1	-	2	26	8.9	25	-
Nuiqsut city	433	44	1	382	2	-	-	4	0.9	3	1
Point Hope city	757	66	1	659	1	-	1	29	3.8	29	13
Point Lay CDP	247	28	-	204	1	-	-	14	5.7	14	6
Prudhoe Bay CDP	5	1	-	1	-	-	-	3	60.0	3	-
Wainwright city	546	37	1	493	-	-	-	15	2.7	14	-
Northwest Arctic Borough	7 208	888	15	5 944	64	4	26	267	3.7	252	57
Northwest Arctic census subarea	7 208	888	15	5 944	64	4	26	267	3.7	252	57
Ambler city	309	40	1	262	-	-	-	6	1.9	6	-
Buckland city	406	13	-	389	-	-	-	4	1.0	4	5
Deering city	136	8	-	127	-	-	-	1	0.7	1	-
Kiana city	388	26	-	359	1	-	-	2	0.5	1	3
Kivalina city	377	13	-	364	-	-	-	-	-	-	-
Kobuk city	109	5	-	102	1	-	1	-	-	-	5
Kotzebue city	3 082	600	10	2 194	56	2	24	196	6.4	182	36
Noatak CDP	428	16	1	401	-	-	-	10	2.3	10	1
Noorvik city	634	31	-	571	-	1	-	31	4.9	31	-
Red Dog Mine CDP	32	10	-	21	-	-	-	1	3.1	1	-
Selawik city	772	25	1	732	6	1	-	7	0.9	7	1
Shungnak city	256	14	-	242	-	-	-	-	-	-	-
Prince of Wales-Outer Ketchikan Census Area	6 146	3 265	9	2 377	22	3	31	439	7.1	422	107
Metlakatla Indian Community census subarea	1 447	141	4	1 175	2	-	7	118	8.2	115	25
Metlakatla CDP	1 375	131	3	1 125	1	-	7	108	7.9	105	25
Outer Ketchikan census subarea	129	123	-	-	-	-	-	6	4.7	6	1

Table 3. **Race and Hispanic or Latino: 2000**—Con.

[For information on confidentiality protection, nonsampling error, and definitions, see text]

Not Hispanic or Latino										State Borough and Census Area Census Subarea Place
	One race							Two or more races		
	White									
Total	Number	Percent of total population	Black or African American	American Indian and Alaska Native	Asian	Native Hawaiian and Other Pacific Islander	Some other race	Total	Two races excluding Some other race, and three or more races	
										Lake and Peninsula Borough—Con.
										Lake and Peninsula census subarea—Con.
160	14	8.8	-	136	-	-	-	10	10	Newhalen city
220	21	9.5	-	197	-	-	-	2	2	Nondalton city
50	18	36.0	-	20	-	-	-	12	12	Pedro Bay CDP
107	2	1.9	-	104	-	-	-	1	1	Perryville CDP
100	14	14.0	-	86	-	-	-	-	-	Pilot Point city
8	3	37.5	-	2	-	-	-	3	2	Pope-Vannoy Landing CDP
104	81	77.9	-	5	-	-	-	18	18	Port Alsworth CDP
116	23	19.3	-	78	-	-	-	15	15	Port Heiden city
11	2	18.2	-	8	-	-	-	1	1	Ugashik CDP
57 837	51 175	86.3	398	3 168	401	66	162	2 467	2 270	Matanuska-Susitna Borough
57 837	51 175	86.3	398	3 168	401	66	162	2 467	2 270	Matanuska-Susitna census subarea
2 583	2 275	86.3	9	191	7	1	6	94	90	Big Lake CDP
688	619	88.6	2	31	3	-	5	28	28	Buffalo Soapstone CDP
2 529	2 351	91.8	13	73	3	2	2	85	80	Butte CDP
41	41	100.0	-	-	-	-	-	-	-	Chase CDP
210	166	77.9	3	33	-	-	4	4	3	Chickaloon CDP
1 041	977	91.6	3	30	3	1	-	27	24	Farm Loop CDP
1 996	1 840	90.6	9	65	16	4	11	51	51	Fishhook CDP
2 881	2 570	87.1	21	115	27	1	11	136	133	Gateway CDP
249	221	88.8	1	18	1	-	-	8	8	Glacier View CDP
1 174	996	82.9	4	94	8	4	7	61	55	Houston city
6 835	6 069	86.1	47	389	53	6	7	264	244	Knik-Fairview CDP
567	497	85.4	1	39	-	5	-	25	24	Knik River CDP
88	79	89.8	-	9	-	-	-	-	-	Lake Louise CDP
6 575	5 932	88.5	39	299	34	5	8	258	230	Lakes CDP
1 146	1 064	91.9	1	33	12	-	2	34	32	Lazy Mountain CDP
4 674	4 153	86.2	25	251	28	10	4	203	186	Meadow Lakes CDP
4 374	3 595	79.3	91	361	45	12	11	259	226	Palmer city
27	24	88.9	-	2	-	1	-	-	-	Petersville CDP
111	102	91.9	1	4	2	-	-	2	2	Point MacKenzie CDP
111	103	92.8	-	7	-	-	-	1	1	Skwentna CDP
37	33	89.2	-	-	-	-	-	4	4	Susitna CDP
1 063	720	66.7	47	241	3	3	6	43	41	Sutton-Alpine CDP
764	678	87.8	-	29	1	-	7	49	41	Talkeetna CDP
4 821	4 308	86.3	27	223	30	1	23	209	188	Tanaina CDP
418	367	86.8	1	34	2	-	-	14	13	Trapper Creek CDP
5 268	4 586	83.9	25	276	70	7	22	282	257	Wasilla city
1 637	1 522	91.8	-	51	4	-	1	59	58	Willow CDP
934	807	84.4	6	61	6	-	3	51	48	Y CDP
9 104	1 752	19.1	35	6 881	62	2	2	370	351	Nome Census Area
9 104	1 752	19.1	35	6 881	62	2	2	370	351	Nome census subarea
274	22	8.0	-	248	-	-	-	4	2	Brevig Mission city
146	9	6.2	-	135	-	-	-	2	-	Diomede city
313	16	5.1	-	290	-	-	-	7	7	Elim city
647	23	3.5	-	619	3	-	-	2	-	Gambell city
140	11	7.6	-	117	-	-	-	12	12	Golovin city
297	14	4.7	-	273	2	-	-	8	2	Koyuk city
3 433	1 308	37.3	30	1 766	54	2	1	272	266	Nome city
20	18	85.7	1	-	-	-	1	-	-	Port Clarence CDP
367	24	6.5	-	341	-	-	-	2	2	St. Michael city
643	28	4.4	-	613	1	-	-	1	1	Savoonga city
230	12	5.2	-	217	-	-	-	1	1	Shaktoolik city
559	30	5.3	-	522	-	-	-	7	7	Shishmaref city
547	28	5.1	1	514	-	-	-	4	4	Stebbins city
267	19	7.1	-	248	-	-	-	-	-	Teller city
745	88	11.8	2	636	-	-	-	19	19	Unalakleet city
151	13	8.6	1	127	-	-	-	10	10	Wales city
202	27	13.3	-	170	-	-	-	5	5	White Mountain city
7 210	1 228	16.6	51	4 982	435	59	3	452	432	North Slope Borough
7 210	1 228	16.6	51	4 982	435	59	3	452	432	North Slope census subarea
-	-	(X)	-	-	-	-	-	-	-	Alpine CDP
280	27	9.6	4	247	-	-	-	2	2	Anaktuvuk Pass city
228	11	4.8	-	215	1	-	-	1	-	Atqasuk city
4 428	972	21.2	44	2 558	429	59	1	365	348	Barrow city
293	43	14.7	-	221	1	-	2	26	25	Kaktovik city
432	44	10.2	1	382	2	-	-	3	3	Nuiqsut city
744	64	8.5	1	655	1	-	-	23	23	Point Hope city
241	24	9.7	-	202	1	-	-	14	14	Point Lay CDP
5	1	20.0	-	1	-	-	-	3	3	Prudhoe Bay CDP
546	37	6.8	1	493	-	-	-	15	14	Wainwright city
7 151	878	12.2	15	5 919	64	4	8	263	251	Northwest Arctic Borough
7 151	878	12.2	15	5 919	64	4	8	263	251	Northwest Arctic census subarea
309	40	12.9	1	262	-	-	-	6	6	Ambler city
401	13	3.2	-	384	-	-	-	4	4	Buckland city
136	8	5.9	-	127	-	-	-	1	1	Deering city
385	26	6.7	-	356	1	-	-	2	1	Kiana city
377	13	3.4	-	364	-	-	-	-	-	Kivalina city
104	5	4.6	-	98	1	-	-	-	-	Kobuk city
3 046	594	19.3	10	2 184	56	2	8	192	181	Kotzebue city
427	16	3.7	1	400	-	-	-	10	10	Noatak CDP
634	31	4.9	-	571	-	1	-	31	31	Noorvik city
32	10	31.3	-	21	-	-	-	1	1	Red Dog Mine CDP
771	24	3.1	1	732	6	1	-	7	7	Selawik city
256	14	5.5	-	242	-	-	-	-	-	Shungnak city
6 039	3 228	52.5	9	2 340	22	3	14	423	413	Prince of Wales-Outer Ketchikan Census Area
1 422	140	9.7	4	1 156	2	-	4	116	115	Metlakatla Indian Community census subarea
1 350	130	9.5	3	1 106	1	-	4	106	105	Metlakatla CDP
128	122	94.6	-	-	-	-	-	6	6	Outer Ketchikan census subarea

Table 3. **Race and Hispanic or Latino: 2000**—Con.

[For information on confidentiality protection, nonsampling error, and definitions, see text]

State Borough and Census Area Census Subarea Place	Total population	Race: One race: White	Black or African American	American Indian and Alaska Native	Asian	Native Hawaiian and Other Pacific Islander	Some other race	Two or more races: Number	Percent of total population	Two races excluding Some other race, and three or more races	Hispanic or Latino (of any race)
Prince of Wales-Outer Ketchikan Census Area—Con.											
Outer Ketchikan census subarea—Con.											
Hyder CDP	97	93	-	-	-	-	-	4	4.1	4	1
Meyers Chuck CDP	21	19	-	-	-	-	-	2	9.5	2	-
Prince of Wales census subarea	4 570	3 001	5	1 202	20	3	24	315	6.9	301	81
Coffman Cove city	199	174	1	5	1	-	10	8	4.0	7	2
Craig city	1 397	937	1	303	8	-	8	140	10.0	136	39
Edna Bay CDP	49	47	-	-	-	-	-	2	4.1	2	-
Hollis CDP	139	125	-	7	1	-	-	6	4.3	6	3
Hydaburg city	382	36	2	325	2	-	-	17	4.5	15	-
Kasaan city	39	20	-	15	-	-	-	4	10.3	4	1
Klawock city	854	350	-	435	4	1	1	63	7.4	60	12
Naukati Bay CDP	135	117	1	13	3	-	1	-	-	-	1
Point Baker CDP	35	32	-	1	-	-	-	2	5.7	2	-
Port Protection CDP	63	55	-	-	1	-	-	7	11.1	7	3
Thorne Bay city	557	515	-	16	-	1	3	22	3.9	18	7
Whale Pass CDP	58	56	-	1	-	-	-	1	1.7	1	4
Sitka City and Borough	8 835	6 052	28	1 641	335	31	83	665	7.5	607	290
Sitka census subarea	8 835	6 052	28	1 641	335	31	83	665	7.5	607	290
Sitka city and borough	8 835	6 052	28	1 641	335	31	83	665	7.5	607	290
Skagway-Hoonah-Angoon Census Area	3 436	1 998	5	1 203	13	5	33	179	5.2	165	97
Hoonah-Angoon census subarea	2 435	1 188	5	1 054	7	3	26	152	6.2	139	74
Angoon city	572	65	3	469	1	-	8	26	4.5	26	31
Cube Cove CDP	72	71	-	1	-	-	-	-	-	-	-
Elfin Cove CDP	32	30	-	-	-	1	-	1	3.1	1	-
Game Creek CDP	35	31	-	-	-	-	-	4	11.4	3	-
Gustavus CDP	429	383	-	18	1	1	7	19	4.4	17	6
Hobart Bay CDP	3	2	-	1	-	-	-	-	-	-	-
Hoonah city	860	247	2	521	1	-	7	82	9.5	78	31
Pelican city	163	118	-	35	2	-	1	7	4.3	7	1
Tenakee Springs city	104	91	-	3	1	1	2	6	5.8	2	3
Whitestone Logging Camp CDP	116	107	-	3	1	-	-	5	4.3	5	-
Klukwan census subarea	139	14	-	123	1	-	-	1	0.7	-	5
Klukwan CDP	139	14	-	123	1	-	-	1	0.7	-	5
Skagway census subarea	862	796	-	26	5	2	7	26	3.0	26	18
Skagway city	862	796	-	26	5	2	7	26	3.0	26	18
Southeast Fairbanks Census Area	6 174	4 877	122	785	42	9	45	294	4.8	248	167
Southeast Fairbanks census subarea	6 174	4 877	122	785	42	9	45	294	4.8	248	167
Alcan Border CDP	21	14	-	5	1	-	1	-	-	-	2
Big Delta CDP	749	715	1	11	4	-	-	18	2.4	15	19
Chicken CDP	17	17	-	-	-	-	-	-	-	-	-
Delta Junction city	840	768	9	34	8	-	1	20	2.4	20	7
Deltana CDP	1 570	1 438	19	14	17	-	6	76	4.8	58	18
Dot Lake CDP	19	16	-	-	-	-	-	3	15.8	1	-
Dot Lake Village CDP	38	9	-	22	-	-	-	7	18.4	5	-
Dry Creek CDP	128	128	-	-	-	-	-	-	-	-	9
Eagle city	129	120	-	8	-	-	-	1	0.8	1	1
Eagle Village CDP	68	38	-	30	-	-	-	-	-	-	-
Fort Greely CDP	461	303	91	6	6	9	17	29	6.3	23	71
Healy Lake CDP	37	10	-	27	-	-	-	-	-	-	-
Northway CDP	95	17	-	68	-	-	-	10	10.5	10	-
Northway Junction CDP	72	30	-	35	-	-	-	7	9.7	7	3
Northway Village CDP	107	2	-	96	-	-	3	6	5.6	6	6
Tanacross CDP	140	12	-	124	-	-	2	2	1.4	2	2
Tetlin CDP	117	3	-	111	-	-	-	3	2.6	3	-
Tok CDP	1 393	1 087	2	179	6	-	13	106	7.6	91	29
Valdez-Cordova Census Area	10 195	7 738	33	1 351	362	27	115	569	5.6	516	286
Chugach census subarea	6 964	5 385	27	714	350	19	91	378	5.4	342	242
Chenega CDP	86	19	-	63	-	-	-	4	4.7	4	-
Cordova city	2 454	1 745	10	254	247	-	33	165	6.7	148	75
Tatitlek CDP	107	15	-	90	1	-	-	1	0.9	1	-
Valdez city	4 036	3 375	17	290	88	18	57	191	4.7	172	160
Whittier city	182	144	-	10	13	-	-	15	8.2	15	2
Copper River census subarea	3 231	2 353	6	637	12	8	24	191	5.9	174	44
Chisana CDP	-	-	-	-	-	-	-	-	(X)	-	-
Chistochina CDP	93	33	-	53	-	-	1	6	6.5	6	1
Chitina CDP	123	63	-	41	-	-	-	19	15.4	19	-
Copper Center CDP	362	174	1	169	-	-	-	18	5.0	18	3
Copperville CDP	179	138	-	25	3	-	-	13	7.3	13	-
Gakona CDP	215	162	-	26	-	-	4	23	10.7	13	3
Glennallen CDP	554	472	1	28	1	8	-	44	7.9	40	3
Gulkana CDP	88	23	-	63	-	-	-	2	2.3	1	1
Kenny Lake CDP	410	339	-	42	2	-	11	16	3.9	15	24
McCarthy CDP	42	42	-	-	-	-	-	-	-	-	-
Mendeltna CDP	63	58	-	5	-	-	-	-	-	-	-
Mentasta Lake CDP	142	41	-	89	-	-	-	12	8.5	12	-
Nelchina CDP	71	64	-	3	-	-	-	4	5.6	4	-
Paxson CDP	43	43	-	-	-	-	-	-	-	-	-
Silver Springs CDP	130	112	-	11	-	-	3	4	3.1	4	-
Slana CDP	124	100	-	17	1	-	3	3	2.4	2	-
Tazlina CDP	149	103	-	37	-	-	-	9	6.0	9	4
Tolsona CDP	27	23	-	3	-	-	-	1	3.7	1	1
Tonsina CDP	92	78	2	9	3	-	-	-	-	-	-
Willow Creek CDP	201	171	1	11	1	-	2	15	7.5	15	2
Wade Hampton Census Area	7 028	333	4	6 503	7	2	2	177	2.5	169	23
Wade Hampton census subarea	7 028	333	4	6 503	7	2	2	177	2.5	169	23
Alakanuk city	652	13	-	622	1	-	-	16	2.5	16	-
Chevak city	765	28	-	692	-	-	1	44	5.8	44	5
Emmonak city	767	43	2	700	1	-	-	21	2.7	19	8

Table 3. **Race and Hispanic or Latino: 2000**—Con.

[For information on confidentiality protection, nonsampling error, and definitions, see text]

Not Hispanic or Latino										
	One race							Two or more races		
	White									**State** **Borough and Census Area** **Census Subarea** **Place**
Total	Number	Percent of total population	Black or African American	American Indian and Alaska Native	Asian	Native Hawaiian and Other Pacific Islander	Some other race	Total	Two races excluding Some other race, and three or more races	
										Prince of Wales-Outer Ketchikan Census Area—Con.
										Outer Ketchikan census subarea—Con.
96	92	94.8	-	-	-	-	-	4	4	Hyder CDP
21	19	90.5	-	-	-	-	-	2	2	Meyers Chuck CDP
4 489	2 966	64.9	5	1 184	20	3	10	301	292	Prince of Wales census subarea
197	172	86.4	1	5	1	-	10	8	7	Coffman Cove city
1 358	925	66.2	1	295	8	-	-	129	129	Craig city
49	47	95.9	-	-	-	-	-	2	2	Edna Bay CDP
136	123	88.5	-	7	1	-	-	5	5	Hollis CDP
382	36	9.4	2	325	2	-	-	17	15	Hydaburg city
38	19	48.7	-	15	-	-	-	4	4	Kasaan city
842	348	40.7	-	427	4	1	-	62	60	Klawock city
134	117	86.7	1	13	3	-	-	-	-	Naukati Bay CDP
35	32	91.4	-	1	-	-	-	2	2	Point Baker CDP
60	52	82.5	-	-	1	-	-	7	7	Port Protection CDP
550	511	91.7	-	16	-	1	-	22	18	Thorne Bay city
54	53	91.4	-	1	-	-	-	-	-	Whale Pass CDP
8 545	5 927	67.1	24	1 597	329	31	17	620	583	Sitka City and Borough
8 545	5 927	67.1	24	1 597	329	31	17	620	583	Sitka census subarea
8 545	5 927	67.1	24	1 597	329	31	17	620	583	Sitka city and borough
3 339	1 975	57.5	5	1 167	12	5	5	170	158	Skagway-Hoonah-Angoon Census Area
2 361	1 173	48.2	5	1 023	7	3	5	145	134	Hoonah-Angoon census subarea
541	60	10.5	3	454	1	-	1	22	22	Angoon city
72	71	98.6	-	1	-	-	-	-	-	Cube Cove CDP
32	30	93.8	-	-	-	1	-	1	1	Elfin Cove CDP
35	31	88.6	-	-	-	-	-	4	3	Game Creek CDP
423	380	88.6	-	18	1	1	4	19	17	Gustavus CDP
3	2	66.7	-	1	-	-	-	-	-	Hobart Bay CDP
829	240	27.9	2	505	1	-	-	81	77	Hoonah city
162	118	72.4	-	35	2	-	-	7	7	Pelican city
101	91	87.5	-	3	1	1	-	5	2	Tenakee Springs city
116	107	92.2	-	3	1	-	-	5	5	Whitestone Logging Camp CDP
134	14	10.1	-	119	-	-	-	1	-	Klukwan census subarea
134	14	10.1	-	119	-	-	-	1	-	Klukwan CDP
844	788	91.4	-	25	5	2	-	24	24	Skagway census subarea
844	788	91.4	-	25	5	2	-	24	24	Skagway city
6 007	4 780	77.4	118	777	42	9	4	277	245	Southeast Fairbanks Census Area
6 007	4 780	77.4	118	777	42	9	4	277	245	Southeast Fairbanks census subarea
19	13	61.9	-	5	1	-	-	-	-	Alcan Border CDP
730	696	92.9	1	11	4	-	-	18	15	Big Delta CDP
17	17	100.0	-	-	-	-	-	-	-	Chicken CDP
833	762	90.7	9	34	8	-	-	20	20	Delta Junction city
1 552	1 428	91.0	19	14	17	-	-	74	58	Deltana CDP
19	16	84.2	-	-	-	-	-	3	1	Dot Lake CDP
38	9	23.7	-	22	-	-	-	7	5	Dot Lake Village CDP
119	119	93.0	-	-	-	-	-	-	-	Dry Creek CDP
128	119	92.2	-	8	-	-	-	1	1	Eagle city
68	38	55.9	-	30	-	-	-	-	-	Eagle Village CDP
390	266	57.7	87	2	6	9	-	20	20	Fort Greely CDP
37	10	27.0	-	27	-	-	-	-	-	Healy Lake CDP
95	17	17.9	-	68	-	-	-	10	10	Northway CDP
69	27	37.5	-	35	-	-	-	7	7	Northway Junction CDP
101	2	1.9	-	93	-	-	-	6	6	Northway Village CDP
138	12	8.6	-	124	-	-	-	2	2	Tanacross CDP
117	3	2.6	-	111	-	-	-	3	3	Tetlin CDP
1 364	1 076	77.2	2	178	6	-	2	100	91	Tok CDP
9 909	7 612	74.7	33	1 325	359	25	24	531	498	Valdez-Cordova Census Area
6 722	5 278	75.8	27	700	347	17	8	345	328	Chugach census subarea
86	19	22.1	-	63	-	-	-	4	4	Chenega CDP
2 379	1 718	70.0	10	250	247	-	1	153	144	Cordova city
107	15	14.0	-	90	1	-	-	1	1	Tatitlek CDP
3 876	3 300	81.8	17	280	85	17	7	170	162	Valdez city
180	142	78.0	-	10	13	-	-	15	15	Whittier city
3 187	2 334	72.2	6	625	12	8	16	186	170	Copper River census subarea
-	-	(X)	-	-	-	-	-	-	-	Chisana CDP
92	33	35.5	-	53	-	-	-	6	6	Chistochina CDP
123	63	51.2	-	41	-	-	-	19	19	Chitina CDP
359	174	48.1	1	166	-	-	-	18	18	Copper Center CDP
179	138	77.1	-	25	3	-	-	13	13	Copperville CDP
212	161	74.9	-	26	-	-	4	21	11	Gakona CDP
551	469	84.7	1	28	1	8	-	44	40	Glennallen CDP
87	23	26.1	-	62	-	-	-	2	1	Gulkana CDP
386	332	81.0	-	34	2	-	5	13	13	Kenny Lake CDP
42	42	100.0	-	-	-	-	-	-	-	McCarthy CDP
63	58	92.1	-	5	-	-	-	-	-	Mendeltna CDP
142	41	28.9	-	89	-	-	-	12	12	Mentasta Lake CDP
71	64	90.1	-	3	-	-	-	4	4	Nelchina CDP
43	43	100.0	-	-	-	-	-	-	-	Paxson CDP
130	112	86.2	-	11	-	-	3	4	4	Silver Springs CDP
124	100	80.6	-	17	1	-	3	3	2	Slana CDP
145	99	66.4	-	37	-	-	-	9	9	Tazlina CDP
26	22	81.5	-	3	-	-	-	1	1	Tolsona CDP
92	78	84.8	2	9	3	-	-	-	-	Tonsina CDP
199	170	84.6	1	11	1	-	1	15	15	Willow Creek CDP
7 005	330	4.7	4	6 486	7	1	1	176	169	Wade Hampton Census Area
7 005	330	4.7	4	6 486	7	1	1	176	169	Wade Hampton census subarea
652	13	2.0	-	622	1	-	-	16	16	Alakanuk city
760	28	3.7	-	688	-	-	-	44	44	Chevak city
759	42	5.5	2	694	1	-	-	20	19	Emmonak city

Table 3. **Race and Hispanic or Latino: 2000**—Con.

[For information on confidentiality protection, nonsampling error, and definitions, see text]

State Borough and Census Area Census Subarea Place	Total population	Race									Hispanic or Latino (of any race)
		One race						Two or more races			
		White	Black or African American	American Indian and Alaska Native	Asian	Native Hawaiian and Other Pacific Islander	Some other race	Number	Percent of total population	Two races excluding Some other race, and three or more races	
Wade Hampton Census Area—Con.											
Wade Hampton census subarea—Con.											
Hooper Bay city	1 014	43	-	950	-	-	-	21	2.1	21	1
Kotlik city	591	21	-	553	-	-	-	17	2.9	13	2
Marshall city	349	7	-	335	-	-	-	7	2.0	7	1
Mountain Village city	755	48	-	683	-	1	-	23	3.0	23	3
Pilot Station city	550	13	-	533	-	-	-	4	0.7	4	-
Pitkas Point CDP	125	8	-	114	-	-	-	3	2.4	1	-
Russian Mission city	296	18	-	278	-	-	-	-	-	-	-
St. Mary's city	500	56	-	430	5	-	-	9	1.8	9	2
Scammon Bay city	465	9	1	447	-	1	1	6	1.3	6	1
Sheldon Point (Nunam Iqua) city	164	9	1	148	-	-	-	6	3.7	6	-
Wrangell-Petersburg Census Area	6 684	4 882	15	1 074	108	9	74	522	7.8	491	132
Wrangell-Petersburg census subarea	6 684	4 882	15	1 074	108	9	74	522	7.8	491	132
Kake city	710	171	2	474	2	-	4	57	8.0	56	11
Kupreanof city	23	21	-	-	1	-	-	1	4.3	-	-
Petersburg city	3 224	2 632	10	232	89	6	60	195	6.0	178	92
Port Alexander city	81	68	-	4	-	-	-	9	11.1	7	4
Thoms Place CDP	22	19	-	3	-	-	-	-	-	-	-
Wrangell city	2 308	1 696	3	358	15	3	8	225	9.7	218	23
Yakutat City and Borough	808	407	1	320	10	6	-	64	7.9	63	6
Yakutat census subarea	808	407	1	320	10	6	-	64	7.9	63	6
Yakutat CDP	680	282	1	320	10	6	-	61	9.0	60	6
Yukon-Koyukuk Census Area	6 551	1 590	6	4 644	24	3	28	256	3.9	244	78
Koyukuk-Middle Yukon census subarea	3 839	1 042	5	2 621	19	3	16	133	3.5	126	51
Alatna CDP	35	1	-	33	-	-	-	1	2.9	1	-
Allakaket city	97	4	-	93	-	-	-	-	-	-	-
Bettles city	43	33	-	8	-	-	-	2	4.7	2	-
Coldfoot CDP	13	13	-	-	-	-	-	-	-	-	-
Evansville CDP	28	13	-	14	-	-	-	1	3.6	1	-
Four Mile Road CDP	38	28	-	10	-	-	-	-	-	-	-
Galena city	675	204	2	428	7	2	2	30	4.4	29	13
Hughes city	78	8	-	61	-	-	8	1	1.3	1	8
Huslia city	293	13	-	274	-	1	-	5	1.7	5	4
Kaltag city	230	29	-	194	-	-	-	7	3.0	6	-
Koyukuk city	101	9	-	92	-	-	-	-	-	-	-
Livengood CDP	29	24	-	2	1	-	-	2	6.9	2	-
Manley Hot Springs CDP	72	53	-	17	-	-	2	-	-	-	-
Minto CDP	258	20	-	237	-	-	-	1	0.4	1	-
Nenana city	402	204	1	165	2	-	-	30	7.5	30	10
New Allakaket CDP	36	-	-	36	-	-	-	-	-	-	-
Nulato city	336	17	-	312	-	-	2	5	1.5	4	2
Rampart CDP	45	3	-	40	-	-	1	1	2.2	1	-
Ruby city	188	26	-	156	-	-	-	6	3.2	5	-
Stevens Village CDP	87	3	-	83	-	-	1	-	-	-	6
Tanana city	308	55	-	246	-	-	-	7	2.3	5	2
Wiseman CDP	21	17	-	4	-	-	-	-	-	-	-
McGrath-Holy Cross census subarea	1 276	301	-	901	3	-	5	66	5.2	63	9
Anvik city	104	9	-	94	-	-	1	-	-	-	1
Flat CDP	4	4	-	-	-	-	-	-	-	-	-
Grayling city	194	14	-	171	-	-	1	8	4.1	7	2
Holy Cross city	227	8	-	219	-	-	-	-	-	-	-
Lake Minchumina CDP	32	27	-	1	-	-	-	4	12.5	3	2
McGrath city	401	171	-	176	3	-	3	48	12.0	47	4
Nikolai city	100	19	-	81	-	-	-	-	-	-	-
Shageluk city	129	4	-	125	-	-	-	-	-	-	-
Takotna CDP	50	29	-	21	-	-	-	-	-	-	-
Yukon Flats census subarea	1 436	247	1	1 122	2	-	7	57	4.0	55	18
Arctic Village CDP	152	12	-	131	-	-	-	9	5.9	9	1
Beaver CDP	84	4	-	72	-	-	-	8	9.5	8	-
Birch Creek CDP	28	-	-	28	-	-	-	-	-	-	-
Central CDP	134	113	-	10	1	-	4	6	4.5	4	1
Chalkyitsik CDP	83	2	-	81	-	-	-	-	-	-	-
Circle CDP	100	14	-	76	-	-	1	9	9.0	9	4
Fort Yukon city	595	64	1	512	1	-	1	16	2.7	16	8
Venetie CDP	202	7	-	186	-	-	-	9	4.5	9	-

Table 3. **Race and Hispanic or Latino: 2000**—Con.

[For information on confidentiality protection, nonsampling error, and definitions, see text]

Not Hispanic or Latino										
	One race							Two or more races		
	White									**State** **Borough and Census Area** **Census Subarea** **Place**
Total	Number	Percent of total population	Black or African American	American Indian and Alaska Native	Asian	Native Hawaiian and Other Pacific Islander	Some other race	Total	Two races excluding Some other race, and three or more races	
										Wade Hampton Census Area—Con.
										Wade Hampton census subarea—Con.
1 013	43	4.2	-	949	-	-	-	21	21	Hooper Bay city
589	21	3.6	-	551	-	-	-	17	13	Kotlik city
348	6	1.7	-	335	-	-	-	7	7	Marshall city
752	48	6.4	-	681	-	-	-	23	23	Mountain Village city
550	13	2.4	-	533	-	-	-	4	4	Pilot Station city
125	8	6.4	-	114	-	-	-	3	1	Pitkas Point CDP
296	18	6.1	-	278	-	-	-	-	-	Russian Mission city
498	55	11.0	-	429	5	-	-	9	9	St. Mary's city
464	9	1.9	1	446	-	1	1	6	6	Scammon Bay city
164	9	5.5	1	148	-	-	-	6	6	Sheldon Point (Nunam Iqua) city
6 552	4 846	72.5	15	1 058	105	7	14	507	484	Wrangell-Petersburg Census Area
6 552	4 846	72.5	15	1 058	105	7	14	507	484	Wrangell-Petersburg census subarea
699	170	23.9	2	468	2	-	2	55	55	Kake city
23	21	91.3	-	-	1	-	-	1	-	Kupreanof city
3 132	2 608	80.9	10	225	88	4	11	186	174	Petersburg city
77	64	79.0	-	4	-	-	-	9	7	Port Alexander city
22	19	86.4	-	3	-	-	-	-	-	Thoms Place CDP
2 285	1 689	73.2	3	355	13	3	1	221	216	Wrangell city
802	406	50.2	1	317	10	6	-	62	61	Yakutat City and Borough
802	406	50.2	1	317	10	6	-	62	61	Yakutat census subarea
674	281	41.3	1	317	10	6	-	59	58	Yakutat CDP
6 473	1 574	24.0	6	4 610	23	3	10	247	236	Yukon-Koyukuk Census Area
3 788	1 032	26.9	5	2 600	18	3	4	126	119	Koyukuk-Middle Yukon census subarea
35	1	2.9	-	33	-	-	-	1	1	Alatna CDP
97	4	4.1	-	93	-	-	-	-	-	Allakaket city
43	33	76.7	-	8	-	-	-	2	2	Bettles city
13	13	100.0	-	-	-	-	-	-	-	Coldfoot CDP
28	13	46.4	-	14	-	-	-	1	1	Evansville CDP
38	28	73.7	-	10	-	-	-	-	-	Four Mile Road CDP
662	200	29.6	2	420	7	2	1	30	29	Galena city
70	8	10.3	-	61	-	-	-	1	1	Hughes city
289	13	4.4	-	270	-	1	-	5	5	Huslia city
230	29	12.6	-	194	-	-	-	7	6	Kaltag city
101	9	8.9	-	92	-	-	-	-	-	Koyukuk city
29	24	82.8	-	2	1	-	-	2	2	Livengood CDP
72	53	73.6	-	17	-	-	2	-	-	Manley Hot Springs CDP
258	20	7.8	-	237	-	-	-	1	1	Minto CDP
392	199	49.5	1	164	2	-	-	26	26	Nenana city
36	-	-	-	36	-	-	-	-	-	New Allakaket CDP
334	17	5.1	-	312	-	-	-	5	4	Nulato city
45	3	6.7	-	40	-	-	1	1	1	Rampart CDP
188	26	13.8	-	156	-	-	-	6	5	Ruby city
81	3	3.4	-	78	-	-	-	-	-	Stevens Village CDP
306	55	17.9	-	244	-	-	-	7	5	Tanana city
21	17	81.0	-	4	-	-	-	-	-	Wiseman CDP
1 267	296	23.2	-	900	3	-	3	65	63	McGrath-Holy Cross census subarea
103	9	8.7	-	94	-	-	-	-	-	Anvik city
4	4	100.0	-	-	-	-	-	-	-	Flat CDP
192	14	7.2	-	171	-	-	-	7	7	Grayling city
227	8	3.5	-	219	-	-	-	-	-	Holy Cross city
30	25	78.1	-	1	-	-	-	4	3	Lake Minchumina CDP
397	168	41.9	-	175	3	-	3	48	47	McGrath city
100	19	19.0	-	81	-	-	-	-	-	Nikolai city
129	4	3.1	-	125	-	-	-	-	-	Shageluk city
50	29	58.0	-	21	-	-	-	-	-	Takotna CDP
1 418	246	17.1	1	1 110	2	-	3	56	54	Yukon Flats census subarea
151	12	7.9	-	131	-	-	-	8	8	Arctic Village CDP
84	4	4.8	-	72	-	-	-	8	8	Beaver CDP
28	-	-	-	28	-	-	-	-	-	Birch Creek CDP
133	113	84.3	-	10	1	-	3	6	4	Central CDP
83	2	2.4	-	81	-	-	-	-	-	Chalkyitsik CDP
96	14	14.0	-	73	-	-	-	9	9	Circle CDP
587	63	10.6	1	506	1	-	-	16	16	Fort Yukon city
202	7	3.5	-	186	-	-	-	9	9	Venetie CDP

Table 4. **Race and Hispanic or Latino: 2000**

[For information on confidentiality protection, nonsampling error, and definitions, see text]

State Borough and Census Area Place	Total population	Race: One race: White	Black or African American	American Indian and Alaska Native	Asian	Native Hawaiian and Other Pacific Islander	Some other race	Two or more races: Number	Percent of total population	Two races excluding Some other race, and three or more races	Hispanic or Latino (of any race)
The State	**626 932**	**434 534**	**21 787**	**98 043**	**25 116**	**3 309**	**9 997**	**34 146**	**5.4**	**29 600**	**25 852**
BOROUGH AND CENSUS AREA											
Aleutians East Borough	2 697	646	45	1 005	715	8	199	79	2.9	63	339
Aleutians West Census Area	5 465	2 188	165	1 145	1 344	34	400	189	3.5	145	573
Anchorage Municipality	260 283	188 009	15 199	18 941	14 433	2 423	5 703	15 575	6.0	13 086	14 799
Bethel Census Area	16 006	2 006	61	13 114	168	9	31	617	3.9	575	140
Bristol Bay Borough	1 258	661	7	550	3	6	1	30	2.4	25	7
Denali Borough	1 893	1 623	27	90	29	7	18	99	5.2	84	47
Dillingham Census Area	4 922	1 065	18	3 452	30	1	27	329	6.7	291	111
Fairbanks North Star Borough	82 840	64 439	4 843	5 714	1 720	245	1 414	4 465	5.4	3 822	3 440
Haines Borough	2 392	1 974	3	275	17	2	10	111	4.6	105	33
Juneau City and Borough	30 711	22 969	248	3 496	1 438	116	323	2 121	6.9	1 936	1 040
Kenai Peninsula Borough	49 691	42 841	229	3 713	480	86	415	1 927	3.9	1 673	1 087
Ketchikan Gateway Borough	14 070	10 460	70	2 109	603	22	62	744	5.3	693	372
Kodiak Island Borough	13 913	8 304	134	2 028	2 232	110	387	718	5.2	604	848
Lake and Peninsula Borough	1 823	342	1	1 340	4	3	6	127	7.0	116	21
Matanuska-Susitna Borough	59 322	51 938	411	3 264	414	74	509	2 712	4.6	2 385	1 485
Nome Census Area	9 196	1 777	35	6 915	62	2	18	387	4.2	365	92
North Slope Borough	7 385	1 262	53	5 050	437	62	37	484	6.6	455	175
Northwest Arctic Borough	7 208	888	15	5 944	64	4	26	267	3.7	252	57
Prince of Wales-Outer Ketchikan Census Area	6 146	3 265	9	2 377	22	3	31	439	7.1	422	107
Sitka City and Borough	8 835	6 052	28	1 641	335	31	83	665	7.5	607	290
Skagway-Hoonah-Angoon Census Area	3 436	1 998	5	1 203	13	5	33	179	5.2	165	97
Southeast Fairbanks Census Area	6 174	4 877	122	785	42	9	45	294	4.8	248	167
Valdez-Cordova Census Area	10 195	7 738	33	1 351	362	27	115	569	5.6	516	286
Wade Hampton Census Area	7 028	333	4	6 503	7	2	2	177	2.5	169	23
Wrangell-Petersburg Census Area	6 684	4 882	15	1 074	108	9	74	522	7.8	491	132
Yakutat City and Borough	808	407	1	320	10	6	-	64	7.9	63	6
Yukon-Koyukuk Census Area	6 551	1 590	6	4 644	24	3	28	256	3.9	244	78
PLACE											
Adak CDP, Aleutians West Census Area	316	157	4	111	31	6	-	7	2.2	7	16
Akhiok city, Kodiak Island Borough	80	2	-	69	3	-	-	6	7.5	6	1
Akiachak CDP, Bethel Census Area	585	20	-	540	-	-	-	25	4.3	24	7
Akiak city, Bethel Census Area	309	15	-	287	-	-	-	7	2.3	7	2
Akutan city, Aleutians East Borough	713	168	15	112	275	2	130	11	1.5	10	148
Alakanuk city, Wade Hampton Census Area	652	13	-	622	1	-	-	16	2.5	16	-
Alatna CDP, Yukon-Koyukuk Census Area	35	1	-	33	-	-	-	1	2.9	1	-
Alcan Border CDP, Southeast Fairbanks Census Area	21	14	-	5	1	-	1	-	-	-	2
Aleknagik city, Dillingham Census Area	221	30	-	181	-	-	3	7	3.2	7	3
Aleneva CDP, Kodiak Island Borough	68	67	-	1	-	-	-	-	-	-	-
Allakaket city, Yukon-Koyukuk Census Area	97	4	-	93	-	-	-	-	-	-	-
Alpine CDP, North Slope Borough	-	-	-	-	-	-	-	-	(X)	-	-
Ambler city, Northwest Arctic Borough	309	40	1	262	-	-	-	6	1.9	6	-
Anaktuvuk Pass city, North Slope Borough	282	27	4	247	-	-	2	2	0.7	2	2
Anchorage municipality, Anchorage Municipality	260 283	188 009	15 199	18 941	14 433	2 423	5 703	15 575	6.0	13 086	14 799
Anchor Point CDP, Kenai Peninsula Borough	1 845	1 694	2	62	6	-	11	70	3.8	66	32
Anderson city, Denali Borough	367	317	16	5	1	-	3	25	6.8	23	19
Angoon city, Skagway-Hoonah-Angoon Census Area	572	65	3	469	1	-	8	26	4.5	26	31
Aniak city, Bethel Census Area	572	143	2	391	3	-	-	33	5.8	30	6
Anvik city, Yukon-Koyukuk Census Area	104	9	-	94	-	-	1	-	-	-	1
Arctic Village CDP, Yukon-Koyukuk Census Area	152	12	-	131	-	-	-	9	5.9	9	1
Atka city, Aleutians West Census Area	92	6	-	74	1	1	-	10	10.9	10	1
Atmautluak CDP, Bethel Census Area	294	12	-	278	-	-	-	4	1.4	4	3
Atqasuk city, North Slope Borough	228	11	-	215	1	-	-	1	0.4	-	-
Attu Station CDP, Aleutians West Census Area	20	18	-	-	-	-	1	1	5.0	-	5
Barrow city, North Slope Borough	4 581	1 000	46	2 620	431	62	32	390	8.5	365	153
Bear Creek CDP, Kenai Peninsula Borough	1 748	1 404	5	203	18	2	18	98	5.6	89	33
Beaver CDP, Yukon-Koyukuk Census Area	84	4	-	72	-	-	-	8	9.5	8	-
Beluga CDP, Kenai Peninsula Borough	32	24	-	8	-	-	-	-	-	-	-
Bethel city, Bethel Census Area	5 471	1 468	51	3 380	157	9	28	378	6.9	362	93
Bettles city, Yukon-Koyukuk Census Area	43	33	-	8	-	-	-	2	4.7	2	-
Big Delta CDP, Southeast Fairbanks Census Area	749	715	1	11	4	-	-	18	2.4	15	19
Big Lake CDP, Matanuska-Susitna Borough	2 635	2 296	9	193	7	1	23	106	4.0	95	52
Birch Creek CDP, Yukon-Koyukuk Census Area	28	-	-	28	-	-	-	-	-	-	-
Brevig Mission city, Nome Census Area	276	22	-	250	-	-	-	4	1.4	2	2
Buckland city, Northwest Arctic Borough	406	13	-	389	-	-	-	4	1.0	4	5
Buffalo Soapstone CDP, Matanuska-Susitna Borough	699	627	2	31	3	-	8	28	4.0	28	11
Butte CDP, Matanuska-Susitna Borough	2 561	2 369	13	74	3	2	13	87	3.4	80	32
Cantwell CDP, Denali Borough	222	145	1	50	4	-	2	20	9.0	12	3
Central CDP, Yukon-Koyukuk Census Area	134	113	-	10	1	-	4	6	4.5	4	1
Chalkyitsik CDP, Yukon-Koyukuk Census Area	83	2	-	81	-	-	-	-	-	-	-
Chase CDP, Matanuska-Susitna Borough	41	41	-	-	-	-	-	-	-	-	-
Chefornak city, Bethel Census Area	394	8	-	368	-	-	-	18	4.6	5	-
Chenega CDP, Valdez-Cordova Census Area	86	19	-	63	-	-	-	4	4.7	4	-
Chevak city, Wade Hampton Census Area	765	28	-	692	-	-	1	44	5.8	44	5
Chickaloon CDP, Matanuska-Susitna Borough	213	166	3	33	2	-	4	5	2.3	4	3
Chicken CDP, Southeast Fairbanks Census Area	17	17	-	-	-	-	-	-	-	-	-
Chignik city, Lake and Peninsula Borough	79	25	-	48	2	2	1	1	1.3	-	1
Chignik Lagoon CDP, Lake and Peninsula Borough	103	12	1	84	-	-	-	6	5.8	1	-
Chignik Lake CDP, Lake and Peninsula Borough	145	17	-	126	1	-	-	1	0.7	1	2

Table 4. **Race and Hispanic or Latino: 2000**—Con.

[For information on confidentiality protection, nonsampling error, and definitions, see text]

Not Hispanic or Latino										
	One race							Two or more races		
	White									**State Borough and Census Area Place**
Total	Number	Percent of total population	Black or African American	American Indian and Alaska Native	Asian	Native Hawaiian and Other Pacific Islander	Some other race	Total	Two races excluding Some other race, and three or more races	
601 080	**423 788**	**67.6**	**21 073**	**96 505**	**24 741**	**3 181**	**1 338**	**30 454**	**28 079**	**The State**
										BOROUGH AND CENSUS AREA
2 358	521	19.3	42	999	712	8	3	73	62	Aleutians East Borough
4 892	2 059	37.7	165	1 136	1 338	33	4	157	140	Aleutians West Census Area
245 484	181 982	69.9	14 667	18 326	14 208	2 335	583	13 383	12 229	Anchorage Municipality
15 866	1 958	12.2	59	13 063	168	9	5	604	570	Bethel Census Area
1 251	656	52.1	7	550	3	6	-	29	24	Bristol Bay Borough
1 846	1 600	84.5	27	89	26	6	4	94	83	Denali Borough
4 811	1 031	20.9	18	3 415	30	1	6	310	281	Dillingham Census Area
79 400	62 942	76.0	4 719	5 596	1 682	237	265	3 959	3 628	Fairbanks North Star Borough
2 359	1 960	81.9	3	271	17	2	6	100	94	Haines Borough
29 671	22 498	73.3	235	3 412	1 422	112	43	1 949	1 841	Juneau City and Borough
48 604	42 263	85.1	220	3 644	471	85	129	1 792	1 631	Kenai Peninsula Borough
13 698	10 264	72.9	67	2 049	596	19	11	692	660	Ketchikan Gateway Borough
13 065	8 001	57.5	129	1 997	2 193	105	15	625	570	Kodiak Island Borough
1 802	342	18.8	1	1 331	4	2	-	122	115	Lake and Peninsula Borough
57 837	51 175	86.3	398	3 168	401	66	162	2 467	2 270	Matanuska-Susitna Borough
9 104	1 752	19.1	35	6 881	62	2	2	370	351	Nome Census Area
7 210	1 228	16.6	51	4 982	435	59	3	452	432	North Slope Borough
7 151	878	12.2	15	5 919	64	4	8	263	251	Northwest Arctic Borough
6 039	3 228	52.5	9	2 340	22	3	14	423	413	Prince of Wales-Outer Ketchikan Census Area
8 545	5 927	67.1	24	1 597	329	31	17	620	583	Sitka City and Borough
3 339	1 975	57.5	5	1 167	12	5	5	170	158	Skagway-Hoonah-Angoon Census Area
6 007	4 780	77.4	118	777	42	9	4	277	245	Southeast Fairbanks Census Area
9 909	7 612	74.7	33	1 325	359	25	24	531	498	Valdez-Cordova Census Area
7 005	330	4.7	4	6 486	7	1	1	176	169	Wade Hampton Census Area
6 552	4 846	72.5	15	1 058	105	7	14	507	484	Wrangell-Petersburg Census Area
802	406	50.2	1	317	10	6	-	62	61	Yakutat City and Borough
6 473	1 574	24.0	6	4 610	23	3	10	247	236	Yukon-Koyukuk Census Area
										PLACE
300	144	45.6	4	109	31	5	-	7	7	Adak CDP, Aleutians West Census Area
79	2	2.5	-	68	3	-	-	6	6	Akhiok city, Kodiak Island Borough
578	19	3.2	-	535	-	-	-	24	24	Akiachak CDP, Bethel Census Area
307	14	4.5	-	286	-	-	-	7	7	Akiak city, Bethel Census Area
565	152	21.3	15	111	275	2	-	10	10	Akutan city, Aleutians East Borough
652	13	2.0	-	622	1	-	-	16	16	Alakanuk city, Wade Hampton Census Area
35	1	2.9	-	33	-	-	-	1	1	Alatna CDP, Yukon-Koyukuk Census Area
19	13	61.9	-	5	1	-	-	-	-	Alcan Border CDP, Southeast Fairbanks Census Area
218	29	13.1	-	180	-	-	2	7	7	Aleknagik city, Dillingham Census Area
68	67	98.5	-	1	-	-	-	-	-	Aleneva CDP, Kodiak Island Borough
97	4	4.1	-	93	-	-	-	-	-	Allakaket city, Yukon-Koyukuk Census Area
-	-	(X)	-	-	-	-	-	-	-	Alpine CDP, North Slope Borough
309	40	12.9	1	262	-	-	-	6	6	Ambler city, Northwest Arctic Borough
280	27	9.6	4	247	-	-	-	2	2	Anaktuvuk Pass city, North Slope Borough
245 484	181 982	69.9	14 667	18 326	14 208	2 335	583	13 383	12 229	Anchorage municipality, Anchorage Municipality
1 813	1 671	90.6	2	62	6	-	6	66	65	Anchor Point CDP, Kenai Peninsula Borough
348	304	82.8	16	5	-	-	-	23	23	Anderson city, Denali Borough
541	60	10.5	3	454	1	-	1	22	22	Angoon city, Skagway-Hoonah-Angoon Census Area
566	143	25.0	2	386	3	-	-	32	30	Aniak city, Bethel Census Area
103	9	8.7	-	94	-	-	-	-	-	Anvik city, Yukon-Koyukuk Census Area
151	12	7.9	-	131	-	-	-	8	8	Arctic Village CDP, Yukon-Koyukuk Census Area
91	6	6.5	-	74	-	1	-	10	10	Atka city, Aleutians West Census Area
291	12	4.1	-	275	-	-	-	4	4	Atmautluak CDP, Bethel Census Area
228	11	4.8	-	215	1	-	-	1	-	Atqasuk city, North Slope Borough
15	15	75.0	-	-	-	-	-	-	-	Attu Station CDP, Aleutians West Census Area
4 428	972	21.2	44	2 558	429	59	1	365	348	Barrow city, North Slope Borough
1 715	1 387	79.3	5	203	17	2	3	98	89	Bear Creek CDP, Kenai Peninsula Borough
84	4	4.8	-	72	-	-	-	8	8	Beaver CDP, Yukon-Koyukuk Census Area
32	24	75.0	-	8	-	-	-	-	-	Beluga CDP, Kenai Peninsula Borough
5 378	1 431	26.2	49	3 361	157	9	3	368	357	Bethel city, Bethel Census Area
43	33	76.7	-	8	-	-	-	2	2	Bettles city, Yukon-Koyukuk Census Area
730	696	92.9	1	11	4	-	-	18	15	Big Delta CDP, Southeast Fairbanks Census Area
2 583	2 275	86.3	9	191	7	1	6	94	90	Big Lake CDP, Matanuska-Susitna Borough
28	-	-	-	28	-	-	-	-	-	Birch Creek CDP, Yukon-Koyukuk Census Area
274	22	8.0	-	248	-	-	-	4	2	Brevig Mission city, Nome Census Area
401	13	3.2	-	384	-	-	-	4	4	Buckland city, Northwest Arctic Borough
688	619	88.6	2	31	3	-	5	28	28	Buffalo Soapstone CDP, Matanuska-Susitna Borough
2 529	2 351	91.8	13	73	3	2	2	85	80	Butte CDP, Matanuska-Susitna Borough
219	145	65.3	1	50	4	-	1	18	12	Cantwell CDP, Denali Borough
133	113	84.3	-	10	1	-	3	6	4	Central CDP, Yukon-Koyukuk Census Area
83	2	2.4	-	81	-	-	-	-	-	Chalkyitsik CDP, Yukon-Koyukuk Census Area
41	41	100.0	-	-	-	-	-	-	-	Chase CDP, Matanuska-Susitna Borough
394	8	2.0	-	368	-	-	-	18	5	Chefornak city, Bethel Census Area
86	19	22.1	-	63	-	-	-	4	4	Chenega CDP, Valdez-Cordova Census Area
760	28	3.7	-	688	-	-	-	44	44	Chevak city, Wade Hampton Census Area
210	166	77.9	3	33	-	-	4	4	3	Chickaloon CDP, Matanuska-Susitna Borough
17	17	100.0	-	-	-	-	-	-	-	Chicken CDP, Southeast Fairbanks Census Area
78	25	31.6	-	48	2	2	-	1	-	Chignik city, Lake and Peninsula Borough
103	12	11.7	1	84	-	-	-	6	1	Chignik Lagoon CDP, Lake and Peninsula Borough
143	17	11.7	-	125	1	-	-	-	-	Chignik Lake CDP, Lake and Peninsula Borough

Table 4. **Race and Hispanic or Latino: 2000**—Con.

[For information on confidentiality protection, nonsampling error, and definitions, see text]

State Borough and Census Area Place	Total population	Race									Hispanic or Latino (of any race)
		One race						Two or more races			
		White	Black or African American	American Indian and Alaska Native	Asian	Native Hawaiian and Other Pacific Islander	Some other race	Number	Percent of total population	Two races excluding Some other race, and three or more races	
PLACE—Con.											
Chiniak CDP, Kodiak Island Borough	50	44	-	1	1	-	3	1	2.0	1	4
Chisana CDP, Valdez-Cordova Census Area	-	-	-	-	-	-	-	-	(X)	-	-
Chistochina CDP, Valdez-Cordova Census Area	93	33	-	53	-	-	1	6	6.5	6	1
Chitina CDP, Valdez-Cordova Census Area	123	63	-	41	-	-	-	19	15.4	19	-
Chuathbaluk city, Bethel Census Area	119	6	-	109	-	-	1	3	2.5	3	-
Circle CDP, Yukon-Koyukuk Census Area	100	14	-	76	-	-	1	9	9.0	9	4
Clam Gulch CDP, Kenai Peninsula Borough	173	160	-	5	2	-	-	6	3.5	6	-
Clark's Point city, Dillingham Census Area	75	5	-	68	-	1	-	1	1.3	1	-
Coffman Cove city, Prince of Wales-Outer Ketchikan Census Area	199	174	1	5	1	-	10	8	4.0	7	2
Cohoe CDP, Kenai Peninsula Borough	1 168	1 053	3	53	7	2	7	43	3.7	40	20
Cold Bay city, Aleutians East Borough	88	63	3	15	4	2	-	1	1.1	1	2
Coldfoot CDP, Yukon-Koyukuk Census Area	13	13	-	-	-	-	-	-	-	-	-
College CDP, Fairbanks North Star Borough	11 402	8 876	355	1 020	364	9	124	654	5.7	574	396
Cooper Landing CDP, Kenai Peninsula Borough	369	338	1	11	6	-	1	12	3.3	12	4
Copper Center CDP, Valdez-Cordova Census Area	362	174	1	169	-	-	-	18	5.0	18	3
Copperville CDP, Valdez-Cordova Census Area	179	138	-	25	3	-	-	13	7.3	13	-
Cordova city, Valdez-Cordova Census Area	2 454	1 745	10	254	247	-	33	165	6.7	148	75
Covenant Life CDP, Haines Borough	102	96	-	1	4	-	-	1	1.0	1	-
Craig city, Prince of Wales-Outer Ketchikan Census Area	1 397	937	1	303	8	-	8	140	10.0	136	39
Crooked Creek CDP, Bethel Census Area	137	9	-	124	-	-	-	4	2.9	4	-
Crown Point CDP, Kenai Peninsula Borough	75	66	-	3	1	-	1	4	5.3	4	2
Cube Cove CDP, Skagway-Hoonah-Angoon Census Area	72	71	-	1	-	-	-	-	-	-	-
Deering city, Northwest Arctic Borough	136	8	-	127	-	-	-	1	0.7	1	-
Delta Junction city, Southeast Fairbanks Census Area	840	768	9	34	8	-	1	20	2.4	20	7
Deltana CDP, Southeast Fairbanks Census Area	1 570	1 438	19	14	17	-	6	76	4.8	58	18
Diamond Ridge CDP, Kenai Peninsula Borough	1 802	1 663	2	57	8	-	16	56	3.1	49	38
Dillingham city, Dillingham Census Area	2 466	878	16	1 296	29	-	15	232	9.4	197	86
Diomede city, Nome Census Area	146	9	-	135	-	-	-	2	1.4	-	-
Dot Lake CDP, Southeast Fairbanks Census Area	19	16	-	-	-	-	-	3	15.8	1	-
Dot Lake Village CDP, Southeast Fairbanks Census Area	38	9	-	22	-	-	-	7	18.4	5	-
Dry Creek CDP, Southeast Fairbanks Census Area	128	128	-	-	-	-	-	-	-	-	9
Eagle city, Southeast Fairbanks Census Area	129	120	-	8	-	-	-	1	0.8	1	1
Eagle Village CDP, Southeast Fairbanks Census Area	68	38	-	30	-	-	-	-	-	-	-
Edna Bay CDP, Prince of Wales-Outer Ketchikan Census Area	49	47	-	-	-	-	-	2	4.1	2	-
Eek city, Bethel Census Area	280	9	-	268	-	-	-	3	1.1	3	1
Egegik city, Lake and Peninsula Borough	116	22	-	67	1	-	-	26	22.4	22	8
Eielson AFB CDP, Fairbanks North Star Borough	5 400	4 412	506	34	115	9	116	208	3.9	164	314
Ekwok city, Dillingham Census Area	130	8	-	119	-	-	-	3	2.3	3	-
Elfin Cove CDP, Skagway-Hoonah-Angoon Census Area	32	30	-	-	-	1	-	1	3.1	1	-
Elim city, Nome Census Area	313	16	-	290	-	-	-	7	2.2	7	-
Emmonak city, Wade Hampton Census Area	767	43	2	700	1	-	-	21	2.7	19	8
Ester CDP, Fairbanks North Star Borough	1 680	1 469	15	77	12	5	16	86	5.1	73	42
Evansville CDP, Yukon-Koyukuk Census Area	28	13	-	14	-	-	-	1	3.6	1	-
Excursion Inlet CDP, Haines Borough	10	10	-	-	-	-	-	-	-	-	-
Fairbanks city, Fairbanks North Star Borough	30 224	20 150	3 370	2 994	821	164	740	1 985	6.6	1 679	1 854
False Pass city, Aleutians East Borough	64	17	-	40	-	-	1	6	9.4	3	1
Farm Loop CDP, Matanuska-Susitna Borough	1 067	992	3	36	3	1	2	30	2.8	25	26
Ferry CDP, Denali Borough	29	29	-	-	-	-	-	-	-	-	1
Fishhook CDP, Matanuska-Susitna Borough	2 030	1 855	9	72	16	4	14	60	3.0	52	34
Flat CDP, Yukon-Koyukuk Census Area	4	4	-	-	-	-	-	-	-	-	-
Fort Greely CDP, Southeast Fairbanks Census Area	461	303	91	6	6	9	17	29	6.3	23	71
Fort Yukon city, Yukon-Koyukuk Census Area	595	64	1	512	1	-	1	16	2.7	16	8
Four Mile Road CDP, Yukon-Koyukuk Census Area	38	28	-	10	-	-	-	-	-	-	-
Fox CDP, Fairbanks North Star Borough	300	263	-	24	1	-	4	8	2.7	7	4
Fox River CDP, Kenai Peninsula Borough	616	614	-	-	-	-	1	1	0.2	1	1
Fritz Creek CDP, Kenai Peninsula Borough	1 603	1 490	3	38	9	-	14	49	3.1	45	36
Funny River CDP, Kenai Peninsula Borough	636	596	-	11	7	-	9	13	2.0	13	3
Gakona CDP, Valdez-Cordova Census Area	215	162	-	26	-	-	4	23	10.7	13	3
Galena city, Yukon-Koyukuk Census Area	675	204	2	428	7	2	2	30	4.4	29	13
Gambell city, Nome Census Area	649	23	-	621	3	-	-	2	0.3	-	2
Game Creek CDP, Skagway-Hoonah-Angoon Census Area	35	31	-	-	-	-	-	4	11.4	3	-
Gateway CDP, Matanuska-Susitna Borough	2 952	2 605	21	118	27	4	29	148	5.0	134	71
Glacier View CDP, Matanuska-Susitna Borough	249	221	1	18	1	-	-	8	3.2	8	-
Glennallen CDP, Valdez-Cordova Census Area	554	472	1	28	1	8	-	44	7.9	40	3
Golovin city, Nome Census Area	144	11	-	121	-	-	-	12	8.3	12	4
Goodnews Bay city, Bethel Census Area	230	13	-	213	-	-	-	4	1.7	3	-
Grayling city, Yukon-Koyukuk Census Area	194	14	-	171	-	-	1	8	4.1	7	2
Gulkana CDP, Valdez-Cordova Census Area	88	23	-	63	-	-	-	2	2.3	1	1
Gustavus CDP, Skagway-Hoonah-Angoon Census Area	429	383	-	18	1	1	7	19	4.4	17	6
Haines city, Haines Borough	1 811	1 442	3	251	12	2	8	93	5.1	89	28
Halibut Cove CDP, Kenai Peninsula Borough	35	34	-	-	-	-	-	1	2.9	1	-
Happy Valley CDP, Kenai Peninsula Borough	489	432	-	30	2	2	4	19	3.9	18	14

Table 4. **Race and Hispanic or Latino: 2000**—Con.

[For information on confidentiality protection, nonsampling error, and definitions, see text]

Not Hispanic or Latino										
	One race							Two or more races		
	White									**State** **Borough and Census Area** **Place**
Total	Number	Percent of total population	Black or African American	American Indian and Alaska Native	Asian	Native Hawaiian and Other Pacific Islander	Some other race	Total	Two races excluding Some other race, and three or more races	
										PLACE—Con.
46	43	86.0	-	1	1	-	-	1	1	Chiniak CDP, Kodiak Island Borough
-	-	(X)	-	-	-	-	-	-	-	Chisana CDP, Valdez-Cordova Census Area
92	33	35.5	-	53	-	-	-	6	6	Chistochina CDP, Valdez-Cordova Census Area
123	63	51.2	-	41	-	-	-	19	19	Chitina CDP, Valdez-Cordova Census Area
119	6	5.0	-	109	-	-	1	3	3	Chuathbaluk city, Bethel Census Area
96	14	14.0	-	73	-	-	-	9	9	Circle CDP, Yukon-Koyukuk Census Area
173	160	92.5	-	5	2	-	-	6	6	Clam Gulch CDP, Kenai Peninsula Borough
75	5	6.7	-	68	-	1	-	1	1	Clark's Point city, Dillingham Census Area
197	172	86.4	1	5	1	-	10	8	7	Coffman Cove city, Prince of Wales-Outer Ketchikan Census Area
1 148	1 041	89.1	2	53	7	2	2	41	39	Cohoe CDP, Kenai Peninsula Borough
86	62	70.5	3	14	4	2	-	1	1	Cold Bay city, Aleutians East Borough
13	13	100.0	-	-	-	-	-	-	-	Coldfoot CDP, Yukon-Koyukuk Census Area
11 006	8 677	76.1	338	1 006	357	7	17	604	559	College CDP, Fairbanks North Star Borough
365	334	90.5	1	11	6	-	1	12	12	Cooper Landing CDP, Kenai Peninsula Borough
359	174	48.1	1	166	-	-	-	18	18	Copper Center CDP, Valdez-Cordova Census Area
179	138	77.1	-	25	3	-	-	13	13	Copperville CDP, Valdez-Cordova Census Area
2 379	1 718	70.0	10	250	247	-	1	153	144	Cordova city, Valdez-Cordova Census Area
102	96	94.1	-	1	4	-	-	1	1	Covenant Life CDP, Haines Borough
1 358	925	66.2	1	295	8	-	-	129	129	Craig city, Prince of Wales-Outer Ketchikan Census Area
137	9	6.6	-	124	-	-	-	4	4	Crooked Creek CDP, Bethel Census Area
73	64	85.3	-	3	1	-	1	4	4	Crown Point CDP, Kenai Peninsula Borough
72	71	98.6	-	1	-	-	-	-	-	Cube Cove CDP, Skagway-Hoonah-Angoon Census Area
136	8	5.9	-	127	-	-	-	1	1	Deering city, Northwest Arctic Borough
833	762	90.7	9	34	8	-	-	20	20	Delta Junction city, Southeast Fairbanks Census Area
1 552	1 428	91.0	19	14	17	-	-	74	58	Deltana CDP, Southeast Fairbanks Census Area
1 764	1 645	91.3	2	56	8	-	4	49	46	Diamond Ridge CDP, Kenai Peninsula Borough
2 380	847	34.3	16	1 269	29	-	4	215	187	Dillingham city, Dillingham Census Area
146	9	6.2	-	135	-	-	-	2	-	Diomede city, Nome Census Area
19	16	84.2	-	-	-	-	-	3	1	Dot Lake CDP, Southeast Fairbanks Census Area
38	9	23.7	-	22	-	-	-	7	5	Dot Lake Village CDP, Southeast Fairbanks Census Area
119	119	93.0	-	-	-	-	-	-	-	Dry Creek CDP, Southeast Fairbanks Census Area
128	119	92.2	-	8	-	-	-	1	1	Eagle city, Southeast Fairbanks Census Area
68	38	55.9	-	30	-	-	-	-	-	Eagle Village CDP, Southeast Fairbanks Census Area
49	47	95.9	-	-	-	-	-	2	2	Edna Bay CDP, Prince of Wales-Outer Ketchikan Census Area
279	8	2.9	-	268	-	-	-	3	3	Eek city, Bethel Census Area
108	22	19.0	-	63	1	-	-	22	22	Egegik city, Lake and Peninsula Borough
5 086	4 292	79.5	496	31	110	7	3	147	144	Eielson AFB CDP, Fairbanks North Star Borough
130	8	6.2	-	119	-	-	-	3	3	Ekwok city, Dillingham Census Area
32	30	93.8	-	-	-	1	-	1	1	Elfin Cove CDP, Skagway-Hoonah-Angoon Census Area
313	16	5.1	-	290	-	-	-	7	7	Elim city, Nome Census Area
759	42	5.5	2	694	1	-	-	20	19	Emmonak city, Wade Hampton Census Area
1 638	1 454	86.5	14	76	12	5	4	73	69	Ester CDP, Fairbanks North Star Borough
28	13	46.4	-	14	-	-	-	1	1	Evansville CDP, Yukon-Koyukuk Census Area
10	10	100.0	-	-	-	-	-	-	-	Excursion Inlet CDP, Haines Borough
28 370	19 406	64.2	3 291	2 933	805	161	72	1 702	1 568	Fairbanks city, Fairbanks North Star Borough
63	17	26.6	-	40	-	-	-	6	3	False Pass city, Aleutians East Borough
1 041	977	91.6	3	30	3	1	-	27	24	Farm Loop CDP, Matanuska-Susitna Borough
28	28	96.6	-	-	-	-	-	-	-	Ferry CDP, Denali Borough
1 996	1 840	90.6	9	65	16	4	11	51	51	Fishhook CDP, Matanuska-Susitna Borough
4	4	100.0	-	-	-	-	-	-	-	Flat CDP, Yukon-Koyukuk Census Area
390	266	57.7	87	2	6	9	-	20	20	Fort Greely CDP, Southeast Fairbanks Census Area
587	63	10.6	1	506	1	-	-	16	16	Fort Yukon city, Yukon-Koyukuk Census Area
38	28	73.7	-	10	-	-	-	-	-	Four Mile Road CDP, Yukon-Koyukuk Census Area
296	260	86.7	-	23	1	-	4	8	7	Fox CDP, Fairbanks North Star Borough
615	614	99.7	-	-	-	-	-	1	1	Fox River CDP, Kenai Peninsula Borough
1 567	1 466	91.5	2	36	9	-	7	47	45	Fritz Creek CDP, Kenai Peninsula Borough
633	596	93.7	-	11	7	-	6	13	13	Funny River CDP, Kenai Peninsula Borough
212	161	74.9	-	26	-	-	4	21	11	Gakona CDP, Valdez-Cordova Census Area
662	200	29.6	2	420	7	2	1	30	29	Galena city, Yukon-Koyukuk Census Area
647	23	3.5	-	619	3	-	-	2	-	Gambell city, Nome Census Area
35	31	88.6	-	-	-	-	-	4	3	Game Creek CDP, Skagway-Hoonah-Angoon Census Area
2 881	2 570	87.1	21	115	27	1	11	136	133	Gateway CDP, Matanuska-Susitna Borough
249	221	88.8	1	18	1	-	-	8	8	Glacier View CDP, Matanuska-Susitna Borough
551	469	84.7	1	28	1	8	-	44	40	Glennallen CDP, Valdez-Cordova Census Area
140	11	7.6	-	117	-	-	-	12	12	Golovin city, Nome Census Area
230	13	5.7	-	213	-	-	-	4	3	Goodnews Bay city, Bethel Census Area
192	14	7.2	-	171	-	-	-	7	7	Grayling city, Yukon-Koyukuk Census Area
87	23	26.1	-	62	-	-	-	2	1	Gulkana CDP, Valdez-Cordova Census Area
423	380	88.6	-	18	1	1	4	19	17	Gustavus CDP, Skagway-Hoonah-Angoon Census Area
1 783	1 431	79.0	3	247	12	2	6	82	78	Haines city, Haines Borough
35	34	97.1	-	-	-	-	-	1	1	Halibut Cove CDP, Kenai Peninsula Borough
475	425	86.9	-	28	2	2	-	18	17	Happy Valley CDP, Kenai Peninsula Borough

Table 4. **Race and Hispanic or Latino: 2000**—Con.

[For information on confidentiality protection, nonsampling error, and definitions, see text]

State Borough and Census Area Place	Total population	Race									Hispanic or Latino (of any race)
		One race						Two or more races			
		White	Black or African American	American Indian and Alaska Native	Asian	Native Hawaiian and Other Pacific Islander	Some other race	Number	Percent of total population	Two races excluding Some other race, and three or more races	
PLACE—Con.											
Harding-Birch Lakes CDP, Fairbanks North Star Borough	216	202	-	-	-	-	3	11	5.1	7	1
Healy CDP, Denali Borough	1 000	902	3	23	19	7	8	38	3.8	36	20
Healy Lake CDP, Southeast Fairbanks Census Area	37	10	-	27	-	-	-	-	-	-	-
Hobart Bay CDP, Skagway-Hoonah-Angoon Census Area	3	2	-	1	-	-	-	-	-	-	-
Hollis CDP, Prince of Wales-Outer Ketchikan Census Area	139	125	-	7	1	-	-	6	4.3	6	3
Holy Cross city, Yukon-Koyukuk Census Area	227	8	-	219	-	-	-	-	-	-	-
Homer city, Kenai Peninsula Borough	3 946	3 573	13	167	36	4	29	124	3.1	108	95
Hoonah city, Skagway-Hoonah-Angoon Census Area	860	247	2	521	1	-	7	82	9.5	78	31
Hooper Bay city, Wade Hampton Census Area	1 014	43	-	950	-	-	-	21	2.1	21	1
Hope CDP, Kenai Peninsula Borough	137	126	1	3	2	-	-	5	3.6	5	3
Houston city, Matanuska-Susitna Borough	1 202	1 010	4	99	8	4	11	66	5.5	56	28
Hughes city, Yukon-Koyukuk Census Area	78	8	-	61	-	-	8	1	1.3	1	8
Huslia city, Yukon-Koyukuk Census Area	293	13	-	274	-	1	-	5	1.7	5	4
Hydaburg city, Prince of Wales-Outer Ketchikan Census Area	382	36	2	325	2	-	-	17	4.5	15	-
Hyder CDP, Prince of Wales-Outer Ketchikan Census Area	97	93	-	-	-	-	-	4	4.1	4	1
Igiugig CDP, Lake and Peninsula Borough	53	9	-	38	-	-	-	6	11.3	6	1
Iliamna CDP, Lake and Peninsula Borough	102	40	-	51	-	-	-	11	10.8	11	-
Ivanof Bay CDP, Lake and Peninsula Borough	22	1	-	21	-	-	-	-	-	-	-
Juneau city and borough, Juneau City and Borough	30 711	22 969	248	3 496	1 438	116	323	2 121	6.9	1 936	1 040
Kachemak city, Kenai Peninsula Borough	431	377	-	25	4	-	1	24	5.6	23	7
Kake city, Wrangell-Petersburg Census Area	710	171	2	474	2	-	4	57	8.0	56	11
Kaktovik city, North Slope Borough	293	43	-	221	1	-	2	26	8.9	25	-
Kalifornsky CDP, Kenai Peninsula Borough	5 846	5 247	14	269	39	5	35	237	4.1	213	115
Kaltag city, Yukon-Koyukuk Census Area	230	29	-	194	-	-	-	7	3.0	6	-
Karluk CDP, Kodiak Island Borough	27	-	-	26	1	-	-	-	-	-	-
Kasaan city, Prince of Wales-Outer Ketchikan Census Area	39	20	-	15	-	-	-	4	10.3	4	1
Kasigluk CDP, Bethel Census Area	543	18	-	524	-	-	-	1	0.2	1	2
Kasilof CDP, Kenai Peninsula Borough	471	435	3	15	1	-	1	16	3.4	15	1
Kenai city, Kenai Peninsula Borough	6 942	5 745	34	607	115	16	78	347	5.0	298	265
Kenny Lake CDP, Valdez-Cordova Census Area	410	339	-	42	2	-	11	16	3.9	15	24
Ketchikan city, Ketchikan Gateway Borough	7 922	5 340	59	1 394	543	16	41	529	6.7	493	268
Kiana city, Northwest Arctic Borough	388	26	-	359	1	-	-	2	0.5	1	3
King Cove city, Aleutians East Borough	792	119	13	370	212	1	47	30	3.8	21	59
King Salmon CDP, Bristol Bay Borough	442	293	5	128	1	-	1	14	3.2	11	2
Kipnuk CDP, Bethel Census Area	644	13	-	622	-	-	-	9	1.4	9	-
Kivalina city, Northwest Arctic Borough	377	13	-	364	-	-	-	-	-	-	-
Klawock city, Prince of Wales-Outer Ketchikan Census Area	854	350	-	435	4	1	1	63	7.4	60	12
Klukwan CDP, Skagway-Hoonah-Angoon Census Area	139	14	-	123	1	-	-	1	0.7	-	5
Knik-Fairview CDP, Matanuska-Susitna Borough	7 049	6 198	47	403	53	6	55	287	4.1	250	214
Knik River CDP, Matanuska-Susitna Borough	582	499	1	39	-	5	8	30	5.2	29	15
Kobuk city, Northwest Arctic Borough	109	5	-	102	1	-	1	-	-	-	5
Kodiak city, Kodiak Island Borough	6 334	2 939	44	663	2 010	59	276	343	5.4	271	541
Kodiak Station CDP, Kodiak Island Borough	1 840	1 617	67	36	19	7	45	49	2.7	37	102
Kokhanok CDP, Lake and Peninsula Borough	174	14	-	151	-	-	2	7	4.0	7	2
Koliganek CDP, Dillingham Census Area	182	19	-	159	-	-	4	-	-	-	4
Kongiganak CDP, Bethel Census Area	359	10	-	344	-	-	-	5	1.4	5	6
Kotlik city, Wade Hampton Census Area	591	21	-	553	-	-	-	17	2.9	13	2
Kotzebue city, Northwest Arctic Borough	3 082	600	10	2 194	56	2	24	196	6.4	182	36
Koyuk city, Nome Census Area	297	14	-	273	2	-	-	8	2.7	2	-
Koyukuk city, Yukon-Koyukuk Census Area	101	9	-	92	-	-	-	-	-	-	-
Kupreanof city, Wrangell-Petersburg Census Area	23	21	-	-	1	-	-	1	4.3	-	-
Kwethluk city, Bethel Census Area	713	34	1	662	2	-	-	14	2.0	14	-
Kwigillingok CDP, Bethel Census Area	338	7	-	330	-	-	-	1	0.3	1	-
Lake Louise CDP, Matanuska-Susitna Borough	88	79	-	9	-	-	-	-	-	-	-
Lake Minchumina CDP, Yukon-Koyukuk Census Area	32	27	-	1	-	-	-	4	12.5	3	2
Lakes CDP, Matanuska-Susitna Borough	6 706	6 001	40	307	36	6	37	279	4.2	241	131
Larsen Bay city, Kodiak Island Borough	115	24	-	90	-	-	-	1	0.9	1	-
Lazy Mountain CDP, Matanuska-Susitna Borough	1 158	1 073	1	34	12	-	2	36	3.1	32	12
Levelock CDP, Lake and Peninsula Borough	122	6	-	109	-	-	-	7	5.7	7	3
Lime Village CDP, Bethel Census Area	6	5	-	-	-	-	-	1	16.7	-	-
Livengood CDP, Yukon-Koyukuk Census Area	29	24	-	2	1	-	-	2	6.9	2	-
Lowell Point CDP, Kenai Peninsula Borough	92	85	1	4	2	-	-	-	-	-	2
Lower Kalskag city, Bethel Census Area	267	12	-	237	-	-	-	18	6.7	18	-
Lutak CDP, Haines Borough	39	35	-	3	-	-	-	1	2.6	1	1
McCarthy CDP, Valdez-Cordova Census Area	42	42	-	-	-	-	-	-	-	-	-
McGrath city, Yukon-Koyukuk Census Area	401	171	-	176	3	-	3	48	12.0	47	4
McKinley Park CDP, Denali Borough	142	132	-	1	-	-	4	5	3.5	4	2
Manley Hot Springs CDP, Yukon-Koyukuk Census Area	72	53	-	17	-	-	2	-	-	-	-
Manokotak city, Dillingham Census Area	399	19	1	378	-	-	-	1	0.3	1	-
Marshall city, Wade Hampton Census Area	349	7	-	335	-	-	-	7	2.0	7	1
Meadow Lakes CDP, Matanuska-Susitna Borough	4 819	4 234	26	261	29	10	28	231	4.8	204	145

Table 4. **Race and Hispanic or Latino: 2000**—Con.

[For information on confidentiality protection, nonsampling error, and definitions, see text]

Not Hispanic or Latino										
	One race							Two or more races		
	White									**State** **Borough and Census Area** **Place**
Total	Number	Percent of total population	Black or African American	American Indian and Alaska Native	Asian	Native Hawaiian and Other Pacific Islander	Some other race	Total	Two races excluding Some other race, and three or more races	
										PLACE—Con.
215	201	93.1	-	-	-	-	3	11	7	Harding-Birch Lakes CDP, Fairbanks North Star Borough
980	895	89.5	3	22	17	6	-	37	35	Healy CDP, Denali Borough
37	10	27.0	-	27	-	-	-	-	-	Healy Lake CDP, Southeast Fairbanks Census Area
3	2	66.7	-	1	-	-	-	-	-	Hobart Bay CDP, Skagway-Hoonah-Angoon Census Area
136	123	88.5	-	7	1	-	-	5	5	Hollis CDP, Prince of Wales-Outer Ketchikan Census Area
227	8	3.5	-	219	-	-	-	-	-	Holy Cross city, Yukon-Koyukuk Census Area
3 851	3 526	89.4	13	161	34	3	3	111	107	Homer city, Kenai Peninsula Borough
829	240	27.9	2	505	1	-	-	81	77	Hoonah city, Skagway-Hoonah-Angoon Census Area
1 013	43	4.2	-	949	-	-	-	21	21	Hooper Bay city, Wade Hampton Census Area
134	123	89.8	1	3	2	-	-	5	5	Hope CDP, Kenai Peninsula Borough
1 174	996	82.9	4	94	8	4	7	61	55	Houston city, Matanuska-Susitna Borough
70	8	10.3	-	61	-	-	-	1	1	Hughes city, Yukon-Koyukuk Census Area
289	13	4.4	-	270	-	1	-	5	5	Huslia city, Yukon-Koyukuk Census Area
382	36	9.4	2	325	2	-	-	17	15	Hydaburg city, Prince of Wales-Outer Ketchikan Census Area
96	92	94.8	-	-	-	-	-	4	4	Hyder CDP, Prince of Wales-Outer Ketchikan Census Area
52	9	17.0	-	37	-	-	-	6	6	Igiugig CDP, Lake and Peninsula Borough
102	40	39.2	-	51	-	-	-	11	11	Iliamna CDP, Lake and Peninsula Borough
22	1	4.5	-	21	-	-	-	-	-	Ivanof Bay CDP, Lake and Peninsula Borough
29 671	22 498	73.3	235	3 412	1 422	112	43	1 949	1 841	Juneau city and borough, Juneau City and Borough
424	373	86.5	-	25	4	-	-	22	21	Kachemak city, Kenai Peninsula Borough
699	170	23.9	2	468	2	-	2	55	55	Kake city, Wrangell-Petersburg Census Area
293	43	14.7	-	221	1	-	2	26	25	Kaktovik city, North Slope Borough
5 731	5 179	88.6	12	265	39	5	16	215	206	Kalifornsky CDP, Kenai Peninsula Borough
230	29	12.6	-	194	-	-	-	7	6	Kaltag city, Yukon-Koyukuk Census Area
27	-	-	-	26	1	-	-	-	-	Karluk CDP, Kodiak Island Borough
38	19	48.7	-	15	-	-	-	4	4	Kasaan city, Prince of Wales-Outer Ketchikan Census Area
541	17	3.1	-	523	-	-	-	1	1	Kasigluk CDP, Bethel Census Area
470	435	92.4	3	15	1	-	-	16	15	Kasilof CDP, Kenai Peninsula Borough
6 677	5 602	80.7	34	593	111	16	12	309	289	Kenai city, Kenai Peninsula Borough
386	332	81.0	-	34	2	-	5	13	13	Kenny Lake CDP, Valdez-Cordova Census Area
7 654	5 197	65.6	56	1 363	537	15	1	485	467	Ketchikan city, Ketchikan Gateway Borough
385	26	6.7	-	356	1	-	-	2	1	Kiana city, Northwest Arctic Borough
733	113	14.3	11	370	211	1	2	25	20	King Cove city, Aleutians East Borough
440	292	66.1	5	128	1	-	-	14	11	King Salmon CDP, Bristol Bay Borough
644	13	2.0	-	622	-	-	-	9	9	Kipnuk CDP, Bethel Census Area
377	13	3.4	-	364	-	-	-	-	-	Kivalina city, Northwest Arctic Borough
842	348	40.7	-	427	4	1	-	62	60	Klawock city, Prince of Wales-Outer Ketchikan Census Area
134	14	10.1	-	119	-	-	-	1	-	Klukwan CDP, Skagway-Hoonah-Angoon Census Area
6 835	6 069	86.1	47	389	53	6	7	264	244	Knik-Fairview CDP, Matanuska-Susitna Borough
567	497	85.4	1	39	-	5	-	25	24	Knik River CDP, Matanuska-Susitna Borough
104	5	4.6	-	98	1	-	-	-	-	Kobuk city, Northwest Arctic Borough
5 793	2 769	43.7	40	651	1 971	59	9	294	262	Kodiak city, Kodiak Island Borough
1 738	1 570	85.3	67	33	19	7	4	38	33	Kodiak Station CDP, Kodiak Island Borough
172	14	8.0	-	151	-	-	-	7	7	Kokhanok CDP, Lake and Peninsula Borough
178	19	10.4	-	159	-	-	-	-	-	Koliganek CDP, Dillingham Census Area
353	9	2.5	-	339	-	-	-	5	5	Kongiganak CDP, Bethel Census Area
589	21	3.6	-	551	-	-	-	17	13	Kotlik city, Wade Hampton Census Area
3 046	594	19.3	10	2 184	56	2	8	192	181	Kotzebue city, Northwest Arctic Borough
297	14	4.7	-	273	2	-	-	8	2	Koyuk city, Nome Census Area
101	9	8.9	-	92	-	-	-	-	-	Koyukuk city, Yukon-Koyukuk Census Area
23	21	91.3	-	-	1	-	-	1	-	Kupreanof city, Wrangell-Petersburg Census Area
713	34	4.8	1	662	2	-	-	14	14	Kwethluk city, Bethel Census Area
338	7	2.1	-	330	-	-	-	1	1	Kwigillingok CDP, Bethel Census Area
88	79	89.8	-	9	-	-	-	-	-	Lake Louise CDP, Matanuska-Susitna Borough
30	25	78.1	-	1	-	-	-	4	3	Lake Minchumina CDP, Yukon-Koyukuk Census Area
6 575	5 932	88.5	39	299	34	5	8	258	230	Lakes CDP, Matanuska-Susitna Borough
115	24	20.9	-	90	-	-	-	1	1	Larsen Bay city, Kodiak Island Borough
1 146	1 064	91.9	1	33	12	-	2	34	32	Lazy Mountain CDP, Matanuska-Susitna Borough
119	6	4.9	-	106	-	-	-	7	7	Levelock CDP, Lake and Peninsula Borough
6	5	83.3	-	-	-	-	-	1	-	Lime Village CDP, Bethel Census Area
29	24	82.8	-	2	1	-	-	2	2	Livengood CDP, Yukon-Koyukuk Census Area
90	83	90.2	1	4	2	-	-	-	-	Lowell Point CDP, Kenai Peninsula Borough
267	12	4.5	-	237	-	-	-	18	18	Lower Kalskag city, Bethel Census Area
38	34	87.2	-	3	-	-	-	1	1	Lutak CDP, Haines Borough
42	42	100.0	-	-	-	-	-	-	-	McCarthy CDP, Valdez-Cordova Census Area
397	168	41.9	-	175	3	-	3	48	47	McGrath city, Yukon-Koyukuk Census Area
140	131	92.3	-	1	-	-	3	5	4	McKinley Park CDP, Denali Borough
72	53	73.6	-	17	-	-	2	-	-	Manley Hot Springs CDP, Yukon-Koyukuk Census Area
399	19	4.8	1	378	-	-	-	1	1	Manokotak city, Dillingham Census Area
348	6	1.7	-	335	-	-	-	7	7	Marshall city, Wade Hampton Census Area
4 674	4 153	86.2	25	251	28	10	4	203	186	Meadow Lakes CDP, Matanuska-Susitna Borough

Table 4. **Race and Hispanic or Latino: 2000**—Con.

[For information on confidentiality protection, nonsampling error, and definitions, see text]

State Borough and Census Area Place	Total population	Race									Hispanic or Latino (of any race)
		One race						Two or more races			
		White	Black or African American	American Indian and Alaska Native	Asian	Native Hawaiian and Other Pacific Islander	Some other race	Number	Percent of total population	Two races excluding Some other race, and three or more races	
PLACE—Con.											
Mekoryuk city, Bethel Census Area	210	7	-	190	-	-	-	13	6.2	12	1
Mendeltna CDP, Valdez-Cordova Census Area	63	58	-	5	-	-	-	-	-	-	-
Mentasta Lake CDP, Valdez-Cordova Census Area	142	41	-	89	-	-	-	12	8.5	12	-
Metlakatla CDP, Prince of Wales-Outer Ketchikan Census Area	1 375	131	3	1 125	1	-	7	108	7.9	105	25
Meyers Chuck CDP, Prince of Wales-Outer Ketchikan Census Area	21	19	-	-	-	-	-	2	9.5	2	-
Miller Landing CDP, Kenai Peninsula Borough	74	70	-	-	4	-	-	-	-	-	-
Minto CDP, Yukon-Koyukuk Census Area	258	20	-	237	-	-	-	1	0.4	1	-
Moose Creek CDP, Fairbanks North Star Borough	542	479	20	12	7	2	5	17	3.1	17	16
Moose Pass CDP, Kenai Peninsula Borough	206	180	3	12	-	-	-	11	5.3	11	1
Mosquito Lake CDP, Haines Borough	221	202	-	12	-	-	-	7	3.2	7	-
Mountain Village city, Wade Hampton Census Area	755	48	-	683	-	1	-	23	3.0	23	3
Mud Bay CDP, Haines Borough	137	126	-	3	-	-	1	7	5.1	5	3
Naknek CDP, Bristol Bay Borough	678	349	-	307	1	5	-	16	2.4	14	2
Nanwalek CDP, Kenai Peninsula Borough	177	12	-	158	-	-	-	7	4.0	6	2
Napakiak city, Bethel Census Area	353	5	6	339	-	-	-	3	0.8	2	1
Napaskiak city, Bethel Census Area	390	6	-	380	1	-	-	3	0.8	3	1
Naukati Bay CDP, Prince of Wales-Outer Ketchikan Census Area	135	117	1	13	3	-	1	-	-	-	1
Nelchina CDP, Valdez-Cordova Census Area	71	64	-	3	-	-	-	4	5.6	4	-
Nelson Lagoon CDP, Aleutians East Borough	83	11	-	65	2	-	-	5	6.0	5	-
Nenana city, Yukon-Koyukuk Census Area	402	204	1	165	2	-	-	30	7.5	30	10
New Allakaket CDP, Yukon-Koyukuk Census Area	36	-	-	36	-	-	-	-	-	-	-
Newhalen city, Lake and Peninsula Borough	160	14	-	136	-	-	-	10	6.3	10	-
New Stuyahok city, Dillingham Census Area	471	18	-	437	-	-	-	16	3.4	14	6
Newtok CDP, Bethel Census Area	321	10	-	306	-	-	-	5	1.6	5	-
Nightmute city, Bethel Census Area	208	11	-	191	-	-	-	6	2.9	6	2
Nikiski CDP, Kenai Peninsula Borough	4 327	3 771	5	327	31	22	36	135	3.1	127	57
Nikolaevsk CDP, Kenai Peninsula Borough	345	282	-	6	1	4	7	45	13.0	12	1
Nikolai city, Yukon-Koyukuk Census Area	100	19	-	81	-	-	-	-	-	-	-
Nikolski CDP, Aleutians West Census Area	39	12	-	27	-	-	-	-	-	-	-
Ninilchik CDP, Kenai Peninsula Borough	772	635	-	108	4	-	1	24	3.1	23	5
Noatak CDP, Northwest Arctic Borough	428	16	1	401	-	-	-	10	2.3	10	1
Nome city, Nome Census Area	3 505	1 328	30	1 789	54	2	15	287	8.2	280	72
Nondalton city, Lake and Peninsula Borough	221	21	-	197	-	1	-	2	0.9	2	1
Noorvik city, Northwest Arctic Borough	634	31	-	571	-	1	-	31	4.9	31	-
North Pole city, Fairbanks North Star Borough	1 570	1 271	89	56	41	7	18	88	5.6	85	59
Northway CDP, Southeast Fairbanks Census Area	95	17	-	68	-	-	-	10	10.5	10	-
Northway Junction CDP, Southeast Fairbanks Census Area	72	30	-	35	-	-	-	7	9.7	7	3
Northway Village CDP, Southeast Fairbanks Census Area	107	2	-	96	-	-	3	6	5.6	6	6
Nuiqsut city, North Slope Borough	433	44	1	382	2	-	-	4	0.9	3	1
Nulato city, Yukon-Koyukuk Census Area	336	17	-	312	-	-	2	5	1.5	4	2
Nunapitchuk city, Bethel Census Area	466	16	-	445	2	-	1	2	0.4	2	-
Old Harbor city, Kodiak Island Borough	237	31	-	173	-	-	-	33	13.9	33	-
Oscarville CDP, Bethel Census Area	61	-	-	60	-	-	-	1	1.6	1	-
Ouzinkie city, Kodiak Island Borough	225	25	-	182	-	-	-	18	8.0	16	10
Palmer city, Matanuska-Susitna Borough	4 533	3 669	93	371	48	15	52	285	6.3	241	159
Paxson CDP, Valdez-Cordova Census Area	43	43	-	-	-	-	-	-	-	-	-
Pedro Bay CDP, Lake and Peninsula Borough	50	18	-	20	-	-	-	12	24.0	12	-
Pelican city, Skagway-Hoonah-Angoon Census Area	163	118	-	35	2	-	1	7	4.3	7	1
Perryville CDP, Lake and Peninsula Borough	107	2	-	104	-	-	-	1	0.9	1	-
Petersburg city, Wrangell-Petersburg Census Area	3 224	2 632	10	232	89	6	60	195	6.0	178	92
Petersville CDP, Matanuska-Susitna Borough	27	24	-	2	-	1	-	-	-	-	-
Pilot Point city, Lake and Peninsula Borough	100	14	-	86	-	-	-	-	-	-	-
Pilot Station city, Wade Hampton Census Area	550	13	-	533	-	-	-	4	0.7	4	-
Pitkas Point CDP, Wade Hampton Census Area	125	8	-	114	-	-	-	3	2.4	1	-
Platinum city, Bethel Census Area	41	3	-	37	-	-	-	1	2.4	1	-
Pleasant Valley CDP, Fairbanks North Star Borough	623	548	-	30	13	2	1	29	4.7	25	16
Point Baker CDP, Prince of Wales-Outer Ketchikan Census Area	35	32	-	1	-	-	-	2	5.7	2	-
Point Hope city, North Slope Borough	757	66	1	659	1	-	1	29	3.8	29	13
Point Lay CDP, North Slope Borough	247	28	-	204	1	-	-	14	5.7	14	6
Point MacKenzie CDP, Matanuska-Susitna Borough	111	102	1	4	2	-	-	2	1.8	2	-
Pope-Vannoy Landing CDP, Lake and Peninsula Borough	8	3	-	2	-	-	-	3	37.5	2	-
Portage Creek CDP, Dillingham Census Area	36	5	-	31	-	-	-	-	-	-	-
Port Alexander city, Wrangell-Petersburg Census Area	81	68	-	4	-	-	-	9	11.1	7	4
Port Alsworth CDP, Lake and Peninsula Borough	104	81	-	5	-	-	-	18	17.3	18	-
Port Clarence CDP, Nome Census Area	21	19	1	-	-	-	1	-	-	-	1
Port Graham CDP, Kenai Peninsula Borough	171	19	-	145	-	-	1	6	3.5	6	6
Port Heiden city, Lake and Peninsula Borough	119	23	-	78	-	-	3	15	12.6	15	3
Port Lions city, Kodiak Island Borough	256	89	-	162	-	-	-	5	2.0	2	5
Port Protection CDP, Prince of Wales-Outer Ketchikan Census Area	63	55	-	-	1	-	-	7	11.1	7	3

Table 4. **Race and Hispanic or Latino: 2000**—Con.

[For information on confidentiality protection, nonsampling error, and definitions, see text]

Not Hispanic or Latino										
	One race							Two or more races		
	White									**State** **Borough and Census Area** **Place**
Total	Number	Percent of total population	Black or African American	American Indian and Alaska Native	Asian	Native Hawaiian and Other Pacific Islander	Some other race	Total	Two races excluding Some other race, and three or more races	
										PLACE—Con.
209	7	3.3	-	190	-	-	-	12	12	Mekoryuk city, Bethel Census Area
63	58	92.1	-	5	-	-	-	-	-	Mendeltna CDP, Valdez-Cordova Census Area
142	41	28.9	-	89	-	-	-	12	12	Mentasta Lake CDP, Valdez-Cordova Census Area
1 350	130	9.5	3	1 106	1	-	4	106	105	Metlakatla CDP, Prince of Wales-Outer Ketchikan Census Area
21	19	90.5	-	-	-	-	-	2	2	Meyers Chuck CDP, Prince of Wales-Outer Ketchikan Census Area
74	70	94.6	-	-	4	-	-	-	-	Miller Landing CDP, Kenai Peninsula Borough
258	20	7.8	-	237	-	-	-	1	1	Minto CDP, Yukon-Koyukuk Census Area
526	472	87.1	19	11	7	2	-	15	15	Moose Creek CDP, Fairbanks North Star Borough
205	179	86.9	3	12	-	-	-	11	11	Moose Pass CDP, Kenai Peninsula Borough
221	202	91.4	-	12	-	-	-	7	7	Mosquito Lake CDP, Haines Borough
752	48	6.4	-	681	-	-	-	23	23	Mountain Village city, Wade Hampton Census Area
134	124	90.5	-	3	-	-	-	7	5	Mud Bay CDP, Haines Borough
676	348	51.3	-	307	1	5	-	15	13	Naknek CDP, Bristol Bay Borough
175	11	6.2	-	157	-	-	-	7	6	Nanwalek CDP, Kenai Peninsula Borough
352	5	1.4	6	338	-	-	-	3	2	Napakiak city, Bethel Census Area
389	6	1.5	-	379	1	-	-	3	3	Napaskiak city, Bethel Census Area
134	117	86.7	1	13	3	-	-	-	-	Naukati Bay CDP, Prince of Wales-Outer Ketchikan Census Area
71	64	90.1	-	3	-	-	-	4	4	Nelchina CDP, Valdez-Cordova Census Area
83	11	13.3	-	65	2	-	-	5	5	Nelson Lagoon CDP, Aleutians East Borough
392	199	49.5	1	164	2	-	-	26	26	Nenana city, Yukon-Koyukuk Census Area
36	-	-	-	36	-	-	-	-	-	New Allakaket CDP, Yukon-Koyukuk Census Area
160	14	8.8	-	136	-	-	-	10	10	Newhalen city, Lake and Peninsula Borough
465	18	3.8	-	432	-	-	-	15	14	New Stuyahok city, Dillingham Census Area
321	10	3.1	-	306	-	-	-	5	5	Newtok CDP, Bethel Census Area
206	11	5.3	-	189	-	-	-	6	6	Nightmute city, Bethel Census Area
4 270	3 747	86.6	3	320	30	22	20	128	126	Nikiski CDP, Kenai Peninsula Borough
344	281	81.4	-	6	1	4	7	45	12	Nikolaevsk CDP, Kenai Peninsula Borough
100	19	19.0	-	81	-	-	-	-	-	Nikolai city, Yukon-Koyukuk Census Area
39	12	30.8	-	27	-	-	-	-	-	Nikolski CDP, Aleutians West Census Area
767	632	81.9	-	108	4	-	-	23	23	Ninilchik CDP, Kenai Peninsula Borough
427	16	3.7	1	400	-	-	-	10	10	Noatak CDP, Northwest Arctic Borough
3 433	1 308	37.3	30	1 766	54	2	1	272	266	Nome city, Nome Census Area
220	21	9.5	-	197	-	-	-	2	2	Nondalton city, Lake and Peninsula Borough
634	31	4.9	-	571	-	1	-	31	31	Noorvik city, Northwest Arctic Borough
1 511	1 246	79.4	86	52	38	7	-	82	81	North Pole city, Fairbanks North Star Borough
95	17	17.9	-	68	-	-	-	10	10	Northway CDP, Southeast Fairbanks Census Area
69	27	37.5	-	35	-	-	-	7	7	Northway Junction CDP, Southeast Fairbanks Census Area
101	2	1.9	-	93	-	-	-	6	6	Northway Village CDP, Southeast Fairbanks Census Area
432	44	10.2	1	382	2	-	-	3	3	Nuiqsut city, North Slope Borough
334	17	5.1	-	312	-	-	-	5	4	Nulato city, Yukon-Koyukuk Census Area
466	16	3.4	-	445	2	-	1	2	2	Nunapitchuk city, Bethel Census Area
237	31	13.1	-	173	-	-	-	33	33	Old Harbor city, Kodiak Island Borough
61	-	-	-	60	-	-	-	1	1	Oscarville CDP, Bethel Census Area
215	25	11.1	-	176	-	-	-	14	13	Ouzinkie city, Kodiak Island Borough
4 374	3 595	79.3	91	361	45	12	11	259	226	Palmer city, Matanuska-Susitna Borough
43	43	100.0	-	-	-	-	-	-	-	Paxson CDP, Valdez-Cordova Census Area
50	18	36.0	-	20	-	-	-	12	12	Pedro Bay CDP, Lake and Peninsula Borough
162	118	72.4	-	35	2	-	-	7	7	Pelican city, Skagway-Hoonah-Angoon Census Area
107	2	1.9	-	104	-	-	-	1	1	Perryville CDP, Lake and Peninsula Borough
3 132	2 608	80.9	10	225	88	4	11	186	174	Petersburg city, Wrangell-Petersburg Census Area
27	24	88.9	-	2	-	1	-	-	-	Petersville CDP, Matanuska-Susitna Borough
100	14	14.0	-	86	-	-	-	-	-	Pilot Point city, Lake and Peninsula Borough
550	13	2.4	-	533	-	-	-	4	4	Pilot Station city, Wade Hampton Census Area
125	8	6.4	-	114	-	-	-	3	1	Pitkas Point CDP, Wade Hampton Census Area
41	3	7.3	-	37	-	-	-	1	1	Platinum city, Bethel Census Area
607	536	86.0	-	26	13	2	1	29	25	Pleasant Valley CDP, Fairbanks North Star Borough
35	32	91.4	-	1	-	-	-	2	2	Point Baker CDP, Prince of Wales-Outer Ketchikan Census Area
744	64	8.5	1	655	1	-	-	23	23	Point Hope city, North Slope Borough
241	24	9.7	-	202	1	-	-	14	14	Point Lay CDP, North Slope Borough
111	102	91.9	1	4	2	-	-	2	2	Point MacKenzie CDP, Matanuska-Susitna Borough
8	3	37.5	-	2	-	-	-	3	2	Pope-Vannoy Landing CDP, Lake and Peninsula Borough
36	5	13.9	-	31	-	-	-	-	-	Portage Creek CDP, Dillingham Census Area
77	64	79.0	-	4	-	-	-	9	7	Port Alexander city, Wrangell-Petersburg Census Area
104	81	77.9	-	5	-	-	-	18	18	Port Alsworth CDP, Lake and Peninsula Borough
20	18	85.7	1	-	-	-	1	-	-	Port Clarence CDP, Nome Census Area
165	19	11.1	-	140	-	-	-	6	6	Port Graham CDP, Kenai Peninsula Borough
116	23	19.3	-	78	-	-	-	15	15	Port Heiden city, Lake and Peninsula Borough
251	87	34.0	-	162	-	-	-	2	2	Port Lions city, Kodiak Island Borough
60	52	82.5	-	-	1	-	-	7	7	Port Protection CDP, Prince of Wales-Outer Ketchikan Census Area

Table 4. **Race and Hispanic or Latino: 2000**—Con.

[For information on confidentiality protection, nonsampling error, and definitions, see text]

State Borough and Census Area Place	Total population	Race									Hispanic or Latino (of any race)
		One race						Two or more races			
		White	Black or African American	American Indian and Alaska Native	Asian	Native Hawaiian and Other Pacific Islander	Some other race	Number	Percent of total population	Two races excluding Some other race, and three or more races	
PLACE—Con.											
Primrose CDP, Kenai Peninsula Borough	93	85	-	3	1	1	-	3	3.2	3	-
Prudhoe Bay CDP, North Slope Borough	5	1	-	1	-	-	-	3	60.0	3	-
Quinhagak city, Bethel Census Area	555	15	-	533	-	-	-	7	1.3	7	4
Rampart CDP, Yukon-Koyukuk Census Area	45	3	-	40	-	-	1	1	2.2	1	-
Red Devil CDP, Bethel Census Area	48	22	-	21	-	-	1	4	8.3	4	7
Red Dog Mine CDP, Northwest Arctic Borough	32	10	-	21	-	-	-	1	3.1	1	-
Ridgeway CDP, Kenai Peninsula Borough	1 932	1 696	7	83	15	2	30	99	5.1	88	49
Ruby city, Yukon-Koyukuk Census Area	188	26	-	156	-	-	-	6	3.2	5	-
Russian Mission city, Wade Hampton Census Area	296	18	-	278	-	-	-	-	-	-	-
St. George city, Aleutians West Census Area	152	12	-	140	-	-	-	-	-	-	-
St. Mary's city, Wade Hampton Census Area	500	56	-	430	5	-	-	9	1.8	9	2
St. Michael city, Nome Census Area	368	25	-	341	-	-	-	2	0.5	2	1
St. Paul city, Aleutians West Census Area	532	69	-	457	-	3	-	3	0.6	2	-
Salamatof CDP, Kenai Peninsula Borough	954	685	32	190	5	1	9	32	3.4	28	32
Salcha CDP, Fairbanks North Star Borough	854	750	14	33	8	2	11	36	4.2	30	24
Sand Point city, Aleutians East Borough	952	264	14	403	221	3	21	26	2.7	23	129
Savoonga city, Nome Census Area	643	28	-	613	1	-	-	1	0.2	1	-
Saxman city, Ketchikan Gateway Borough	431	121	2	285	2	1	-	20	4.6	18	10
Scammon Bay city, Wade Hampton Census Area	465	9	1	447	-	1	1	6	1.3	6	1
Selawik city, Northwest Arctic Borough	772	25	1	732	6	1	-	7	0.9	7	1
Seldovia city, Kenai Peninsula Borough	286	210	3	50	2	1	1	19	6.6	19	6
Seldovia Village CDP, Kenai Peninsula Borough	144	81	-	53	1	-	3	6	4.2	5	1
Seward city, Kenai Peninsula Borough	2 830	2 041	69	472	52	5	25	166	5.9	143	68
Shageluk city, Yukon-Koyukuk Census Area	129	4	-	125	-	-	-	-	-	-	-
Shaktoolik city, Nome Census Area	230	12	-	217	-	-	-	1	0.4	1	-
Sheldon Point (Nunam Iqua) city, Wade Hampton Census Area	164	9	1	148	-	-	-	6	3.7	6	-
Shishmaref city, Nome Census Area	562	30	-	524	-	-	-	8	1.4	7	3
Shungnak city, Northwest Arctic Borough	256	14	-	242	-	-	-	-	-	-	-
Silver Springs CDP, Valdez-Cordova Census Area	130	112	-	11	-	-	3	4	3.1	4	-
Sitka city and borough, Sitka City and Borough	8 835	6 052	28	1 641	335	31	83	665	7.5	607	290
Skagway city, Skagway-Hoonah-Angoon Census Area	862	796	-	26	5	2	7	26	3.0	26	18
Skwentna CDP, Matanuska-Susitna Borough	111	103	-	7	-	-	-	1	0.9	1	-
Slana CDP, Valdez-Cordova Census Area	124	100	-	17	1	-	3	3	2.4	2	-
Sleetmute CDP, Bethel Census Area	100	11	-	89	-	-	-	-	-	-	-
Soldotna city, Kenai Peninsula Borough	3 759	3 310	11	187	65	14	48	124	3.3	98	121
South Naknek CDP, Bristol Bay Borough	137	18	2	115	1	1	-	-	-	-	3
Stebbins city, Nome Census Area	547	28	1	514	-	-	-	4	0.7	4	-
Sterling CDP, Kenai Peninsula Borough	4 705	4 361	17	153	25	5	28	116	2.5	89	57
Stevens Village CDP, Yukon-Koyukuk Census Area	87	3	-	83	-	-	1	-	-	-	6
Stony River CDP, Bethel Census Area	61	9	-	48	-	-	-	4	6.6	4	-
Sunrise CDP, Kenai Peninsula Borough	18	16	-	-	-	-	-	2	11.1	2	-
Susitna CDP, Matanuska-Susitna Borough	37	33	-	-	-	-	-	4	10.8	4	-
Sutton-Alpine CDP, Matanuska-Susitna Borough	1 080	729	49	242	3	4	8	45	4.2	43	17
Takotna CDP, Yukon-Koyukuk Census Area	50	29	-	21	-	-	-	-	-	-	-
Talkeetna CDP, Matanuska-Susitna Borough	772	679	-	29	1	-	10	53	6.9	45	8
Tanacross CDP, Southeast Fairbanks Census Area	140	12	-	124	-	-	2	2	1.4	2	2
Tanaina CDP, Matanuska-Susitna Borough	4 993	4 388	27	233	30	1	69	245	4.9	208	172
Tanana city, Yukon-Koyukuk Census Area	308	55	-	246	-	-	-	7	2.3	5	2
Tatitlek CDP, Valdez-Cordova Census Area	107	15	-	90	1	-	-	1	0.9	1	-
Tazlina CDP, Valdez-Cordova Census Area	149	103	-	37	-	-	-	9	6.0	9	4
Teller city, Nome Census Area	268	20	-	248	-	-	-	-	-	-	1
Tenakee Springs city, Skagway-Hoonah-Angoon Census Area	104	91	-	3	1	1	2	6	5.8	2	3
Tetlin CDP, Southeast Fairbanks Census Area	117	3	-	111	-	-	-	3	2.6	3	-
Thoms Place CDP, Wrangell-Petersburg Census Area	22	19	-	3	-	-	-	-	-	-	-
Thorne Bay city, Prince of Wales-Outer Ketchikan Census Area	557	515	-	16	-	1	3	22	3.9	18	7
Togiak city, Dillingham Census Area	809	56	1	698	-	-	2	52	6.4	51	9
Tok CDP, Southeast Fairbanks Census Area	1 393	1 087	2	179	6	-	13	106	7.6	91	29
Toksook Bay city, Bethel Census Area	532	13	-	502	-	-	-	17	3.2	17	-
Tolsona CDP, Valdez-Cordova Census Area	27	23	-	3	-	-	-	1	3.7	1	1
Tonsina CDP, Valdez-Cordova Census Area	92	78	2	9	3	-	-	-	-	-	-
Trapper Creek CDP, Matanuska-Susitna Borough	423	371	1	35	2	-	-	14	3.3	13	5
Tuluksak CDP, Bethel Census Area	428	22	-	403	3	-	-	-	-	-	-
Tuntutuliak CDP, Bethel Census Area	370	3	-	366	-	-	-	1	0.3	-	3
Tununak CDP, Bethel Census Area	325	10	-	308	-	-	-	7	2.2	7	-
Twin Hills CDP, Dillingham Census Area	69	4	-	58	-	-	-	7	10.1	7	-
Two Rivers CDP, Fairbanks North Star Borough	482	427	1	13	12	-	4	25	5.2	23	6
Tyonek CDP, Kenai Peninsula Borough	193	9	-	184	-	-	-	-	-	-	5
Ugashik CDP, Lake and Peninsula Borough	11	2	-	8	-	-	-	1	9.1	1	-
Unalakleet city, Nome Census Area	747	89	2	637	-	-	-	19	2.5	19	2
Unalaska city, Aleutians West Census Area	4 283	1 893	157	330	1 312	24	399	168	3.9	126	551
Upper Kalskag city, Bethel Census Area	230	20	1	197	-	-	-	12	5.2	11	-
Valdez city, Valdez-Cordova Census Area	4 036	3 375	17	290	88	18	57	191	4.7	172	160
Venetie CDP, Yukon-Koyukuk Census Area	202	7	-	186	-	-	-	9	4.5	9	-
Wainwright city, North Slope Borough	546	37	1	493	-	-	-	15	2.7	14	-
Wales city, Nome Census Area	152	13	1	127	-	-	1	10	6.6	10	1
Wasilla city, Matanuska-Susitna Borough	5 469	4 674	32	287	72	7	72	325	5.9	277	201

Table 4. **Race and Hispanic or Latino: 2000**—Con.

[For information on confidentiality protection, nonsampling error, and definitions, see text]

Not Hispanic or Latino										
	One race							Two or more races		
	White									**State** **Borough and Census Area** **Place**
Total	Number	Percent of total population	Black or African American	American Indian and Alaska Native	Asian	Native Hawaiian and Other Pacific Islander	Some other race	Total	Two races excluding Some other race, and three or more races	
										PLACE—Con.
93	85	91.4	-	3	1	1	-	3	3	Primrose CDP, Kenai Peninsula Borough
5	1	20.0	-	1	-	-	-	3	3	Prudhoe Bay CDP, North Slope Borough
551	15	2.7	-	529	-	-	-	7	7	Quinhagak city, Bethel Census Area
45	3	6.7	-	40	-	-	1	1	1	Rampart CDP, Yukon-Koyukuk Census Area
41	16	33.3	-	21	-	-	-	4	4	Red Devil CDP, Bethel Census Area
32	10	31.3	-	21	-	-	-	1	1	Red Dog Mine CDP, Northwest Arctic Borough
1 883	1 685	87.2	7	82	15	2	1	91	85	Ridgeway CDP, Kenai Peninsula Borough
188	26	13.8	-	156	-	-	-	6	5	Ruby city, Yukon-Koyukuk Census Area
296	18	6.1	-	278	-	-	-	-	-	Russian Mission city, Wade Hampton Census Area
152	12	7.9	-	140	-	-	-	-	-	St. George city, Aleutians West Census Area
498	55	11.0	-	429	5	-	-	9	9	St. Mary's city, Wade Hampton Census Area
367	24	6.5	-	341	-	-	-	2	2	St. Michael city, Nome Census Area
532	69	13.0	-	457	-	3	-	3	2	St. Paul city, Aleutians West Census Area
922	666	69.8	31	187	5	1	1	31	28	Salamatof CDP, Kenai Peninsula Borough
830	740	86.7	14	31	8	2	5	30	28	Salcha CDP, Fairbanks North Star Borough
823	162	17.0	13	399	219	3	1	26	23	Sand Point city, Aleutians East Borough
643	28	4.4	-	613	1	-	-	1	1	Savoonga city, Nome Census Area
421	121	28.1	2	276	2	1	-	19	17	Saxman city, Ketchikan Gateway Borough
464	9	1.9	1	446	-	1	1	6	6	Scammon Bay city, Wade Hampton Census Area
771	24	3.1	1	732	6	1	-	7	7	Selawik city, Northwest Arctic Borough
280	204	71.3	3	50	2	1	1	19	19	Seldovia city, Kenai Peninsula Borough
143	81	56.3	-	53	1	-	2	6	5	Seldovia Village CDP, Kenai Peninsula Borough
2 762	2 009	71.0	67	467	52	5	2	160	141	Seward city, Kenai Peninsula Borough
129	4	3.1	-	125	-	-	-	-	-	Shageluk city, Yukon-Koyukuk Census Area
230	12	5.2	-	217	-	-	-	1	1	Shaktoolik city, Nome Census Area
164	9	5.5	1	148	-	-	-	6	6	Sheldon Point (Nunam Iqua) city, Wade Hampton Census Area
559	30	5.3	-	522	-	-	-	7	7	Shishmaref city, Nome Census Area
256	14	5.5	-	242	-	-	-	-	-	Shungnak city, Northwest Arctic Borough
130	112	86.2	-	11	-	-	3	4	4	Silver Springs CDP, Valdez-Cordova Census Area
8 545	5 927	67.1	24	1 597	329	31	17	620	583	Sitka city and borough, Sitka City and Borough
844	788	91.4	-	25	5	2	-	24	24	Skagway city, Skagway-Hoonah-Angoon Census Area
111	103	92.8	-	7	-	-	-	1	1	Skwentna CDP, Matanuska-Susitna Borough
124	100	80.6	-	17	1	-	3	3	2	Slana CDP, Valdez-Cordova Census Area
100	11	11.0	-	89	-	-	-	-	-	Sleetmute CDP, Bethel Census Area
3 638	3 242	86.2	11	177	64	14	19	111	93	Soldotna city, Kenai Peninsula Borough
134	15	10.9	2	115	1	1	-	-	-	South Naknek CDP, Bristol Bay Borough
547	28	5.1	1	514	-	-	-	4	4	Stebbins city, Nome Census Area
4 648	4 323	91.9	17	150	25	5	15	113	88	Sterling CDP, Kenai Peninsula Borough
81	3	3.4	-	78	-	-	-	-	-	Stevens Village CDP, Yukon-Koyukuk Census Area
61	9	14.8	-	48	-	-	-	4	4	Stony River CDP, Bethel Census Area
18	16	88.9	-	-	-	-	-	2	2	Sunrise CDP, Kenai Peninsula Borough
37	33	89.2	-	-	-	-	-	4	4	Susitna CDP, Matanuska-Susitna Borough
1 063	720	66.7	47	241	3	3	6	43	41	Sutton-Alpine CDP, Matanuska-Susitna Borough
50	29	58.0	-	21	-	-	-	-	-	Takotna CDP, Yukon-Koyukuk Census Area
764	678	87.8	-	29	1	-	7	49	41	Talkeetna CDP, Matanuska-Susitna Borough
138	12	8.6	-	124	-	-	-	2	2	Tanacross CDP, Southeast Fairbanks Census Area
4 821	4 308	86.3	27	223	30	1	23	209	188	Tanaina CDP, Matanuska-Susitna Borough
306	55	17.9	-	244	-	-	-	7	5	Tanana city, Yukon-Koyukuk Census Area
107	15	14.0	-	90	1	-	-	1	1	Tatitlek CDP, Valdez-Cordova Census Area
145	99	66.4	-	37	-	-	-	9	9	Tazlina CDP, Valdez-Cordova Census Area
267	19	7.1	-	248	-	-	-	-	-	Teller city, Nome Census Area
101	91	87.5	-	3	1	1	-	5	2	Tenakee Springs city, Skagway-Hoonah-Angoon Census Area
117	3	2.6	-	111	-	-	-	3	3	Tetlin CDP, Southeast Fairbanks Census Area
22	19	86.4	-	3	-	-	-	-	-	Thoms Place CDP, Wrangell-Petersburg Census Area
550	511	91.7	-	16	-	1	-	22	18	Thorne Bay city, Prince of Wales-Outer Ketchikan Census Area
800	54	6.7	1	694	-	-	-	51	51	Togiak city, Dillingham Census Area
1 364	1 076	77.2	2	178	6	-	2	100	91	Tok CDP, Southeast Fairbanks Census Area
532	13	2.4	-	502	-	-	-	17	17	Toksook Bay city, Bethel Census Area
26	22	81.5	-	3	-	-	-	1	1	Tolsona CDP, Valdez-Cordova Census Area
92	78	84.8	2	9	3	-	-	-	-	Tonsina CDP, Valdez-Cordova Census Area
418	367	86.8	1	34	2	-	-	14	13	Trapper Creek CDP, Matanuska-Susitna Borough
428	22	5.1	-	403	3	-	-	-	-	Tuluksak CDP, Bethel Census Area
367	3	0.8	-	363	-	-	-	1	-	Tuntutuliak CDP, Bethel Census Area
325	10	3.1	-	308	-	-	-	7	7	Tununak CDP, Bethel Census Area
69	4	5.8	-	58	-	-	-	7	7	Twin Hills CDP, Dillingham Census Area
476	422	87.6	1	13	12	-	3	25	23	Two Rivers CDP, Fairbanks North Star Borough
188	9	4.7	-	179	-	-	-	-	-	Tyonek CDP, Kenai Peninsula Borough
11	2	18.2	-	8	-	-	-	1	1	Ugashik CDP, Lake and Peninsula Borough
745	88	11.8	2	636	-	-	-	19	19	Unalakleet city, Nome Census Area
3 732	1 780	41.6	157	323	1 307	24	4	137	121	Unalaska city, Aleutians West Census Area
230	20	8.7	1	197	-	-	-	12	11	Upper Kalskag city, Bethel Census Area
3 876	3 300	81.8	17	280	85	17	7	170	162	Valdez city, Valdez-Cordova Census Area
202	7	3.5	-	186	-	-	-	9	9	Venetie CDP, Yukon-Koyukuk Census Area
546	37	6.8	1	493	-	-	-	15	14	Wainwright city, North Slope Borough
151	13	8.6	1	127	-	-	-	10	10	Wales city, Nome Census Area
5 268	4 586	83.9	25	276	70	7	22	282	257	Wasilla city, Matanuska-Susitna Borough

Table 4. **Race and Hispanic or Latino: 2000**—Con.

[For information on confidentiality protection, nonsampling error, and definitions, see text]

State Borough and Census Area Place	Total population	Race										Hispanic or Latino (of any race)
		One race						Two or more races				
		White	Black or African American	American Indian and Alaska Native	Asian	Native Hawaiian and Other Pacific Islander	Some other race	Number	Percent of total popu-lation	Two races excluding Some other race, and three or more races		
PLACE—Con.												
Whale Pass CDP, Prince of Wales-Outer Ketchikan Census Area	58	56	-	1	-	-	-	1	1.7	1		4
White Mountain city, Nome Census Area	203	27	-	170	-	-	1	5	2.5	5		1
Whitestone Logging Camp CDP, Skagway-Hoonah-Angoon Census Area	116	107	-	3	1	-	-	5	4.3	5		-
Whittier city, Valdez-Cordova Census Area	182	144	-	10	13	-	-	15	8.2	15		2
Willow CDP, Matanuska-Susitna Borough	1 658	1 532	-	51	4	-	7	64	3.9	59		21
Willow Creek CDP, Valdez-Cordova Census Area	201	171	1	11	1	-	2	15	7.5	15		2
Wiseman CDP, Yukon-Koyukuk Census Area	21	17	-	4	-	-	-	-	-	-		-
Womens Bay CDP, Kodiak Island Borough	690	592	4	42	10	-	-	42	6.1	38		12
Wrangell city, Wrangell-Petersburg Census Area	2 308	1 696	3	358	15	3	8	225	9.7	218		23
Y CDP, Matanuska-Susitna Borough	956	821	6	63	6	-	8	52	5.4	48		22
Yakutat CDP, Yakutat City and Borough	680	282	1	320	10	6	-	61	9.0	60		6

Table 4. **Race and Hispanic or Latino: 2000**—Con.

[For information on confidentiality protection, nonsampling error, and definitions, see text]

Not Hispanic or Latino										
	One race							Two or more races		
	White									**State** **Borough and Census Area** **Place**
Total	Number	Percent of total population	Black or African American	American Indian and Alaska Native	Asian	Native Hawaiian and Other Pacific Islander	Some other race	Total	Two races excluding Some other race, and three or more races	
										PLACE—Con.
54	53	91.4	-	1	-	-	-	-	-	Whale Pass CDP, Prince of Wales-Outer Ketchikan Census Area
202	27	13.3	-	170	-	-	-	5	5	White Mountain city, Nome Census Area
116	107	92.2	-	3	1	-	-	5	5	Whitestone Logging Camp CDP, Skagway-Hoonah-Angoon Census Area
180	142	78.0	-	10	13	-	-	15	15	Whittier city, Valdez-Cordova Census Area
1 637	1 522	91.8	-	51	4	-	1	59	58	Willow CDP, Matanuska-Susitna Borough
199	170	84.6	1	11	1	-	1	15	15	Willow Creek CDP, Valdez-Cordova Census Area
21	17	81.0	-	4	-	-	-	-	-	Wiseman CDP, Yukon-Koyukuk Census Area
678	584	84.6	4	42	10	-	-	38	35	Womens Bay CDP, Kodiak Island Borough
2 285	1 689	73.2	3	355	13	3	1	221	216	Wrangell city, Wrangell-Petersburg Census Area
934	807	84.4	6	61	6	-	3	51	48	Y CDP, Matanuska-Susitna Borough
674	281	41.3	1	317	10	6	-	59	58	Yakutat CDP, Yakutat City and Borough

Table 5. **Population for Selected Categories of Race: 2000**

[For information on confidentiality protection, nonsampling error, and definitions, see text]

State Borough and Census Area Census Subarea Place	Selected combinations of two races				Race alone or in combination with one or more other races					
	White; Black or African American	White; American Indian and Alaska Native	White; Asian	Black or African American; American Indian and Alaska Native	White	Black or African American	American Indian and Alaska Native	Asian	Native Hawaiian and Other Pacific Islander	Some other race
The State	**2 460**	**16 920**	**4 103**	**1 064**	**463 999**	**27 147**	**119 241**	**32 686**	**5 515**	**15 151**
Aleutians East Borough	1	32	21	-	711	47	1 042	748	13	216
Aleutians East census subarea	1	32	21	-	711	47	1 042	748	13	216
Akutan city	-	4	5	-	178	15	117	281	2	131
Cold Bay city	-	-	1	-	64	3	15	5	2	-
False Pass city	1	2	-	-	23	1	42	-	-	4
King Cove city	-	8	9	-	141	13	379	228	5	57
Nelson Lagoon CDP	-	3	2	-	16	-	68	4	-	-
Sand Point city	-	15	4	-	285	15	421	229	4	24
Aleutians West Census Area	1	52	41	1	2 337	182	1 232	1 426	52	446
Aleutians West census subarea	1	52	41	1	2 337	182	1 232	1 426	52	446
Adak CDP	-	4	-	-	161	4	118	33	7	-
Atka city	-	10	-	-	16	-	84	1	1	-
Attu Station CDP	-	-	-	-	19	-	-	-	-	2
Nikolski CDP	-	-	-	-	12	-	27	-	-	-
St. George city	-	-	-	-	12	-	140	-	-	-
St. Paul city	-	1	-	1	70	1	460	-	3	1
Unalaska city	1	37	41	-	2 026	173	397	1 392	41	443
Anchorage Municipality	1 605	6 011	2 257	640	200 926	18 632	26 995	18 448	3 637	8 506
Anchorage census subarea	1 605	6 011	2 257	640	200 926	18 632	26 995	18 448	3 637	8 506
Anchorage municipality	1 605	6 011	2 257	640	200 926	18 632	26 995	18 448	3 637	8 506
Bethel Census Area	5	464	23	43	2 526	111	13 680	217	23	77
Aniak census subarea	-	67	2	1	331	5	1 311	7	-	12
Aniak city	-	26	2	-	174	2	419	7	-	3
Chuathbaluk city	-	2	-	-	9	-	112	-	-	2
Crooked Creek CDP	-	3	-	1	12	1	128	-	-	-
Lime Village CDP	-	-	-	-	6	-	-	-	-	1
Lower Kalskag city	-	18	-	-	30	-	255	-	-	-
Red Devil CDP	-	4	-	-	26	-	25	-	-	1
Sleetmute CDP	-	-	-	-	11	-	89	-	-	-
Stony River CDP	-	3	-	-	12	1	52	-	-	1
Upper Kalskag city	-	11	-	-	32	1	208	-	-	1
Lower Kuskokwim census subarea	5	397	21	42	2 195	106	12 369	210	23	65
Akiachak CDP	-	17	-	6	38	6	564	-	1	1
Akiak city	-	3	-	-	18	-	294	4	-	-
Atmautluak CDP	-	-	-	3	12	3	282	1	-	-
Bethel city	5	283	21	28	1 794	85	3 719	192	22	46
Chefornak city	-	5	-	-	13	-	386	-	-	13
Eek city	-	3	-	-	12	-	271	-	-	-
Goodnews Bay city	-	2	-	-	16	-	216	1	-	1
Kasigluk CDP	-	1	-	-	19	-	525	-	-	-
Kipnuk CDP	-	8	-	1	21	1	631	-	-	-
Kongiganak CDP	-	5	-	-	15	-	349	-	-	-
Kwethluk city	-	13	-	-	47	1	676	3	-	-
Kwigillingok CDP	-	1	-	-	8	-	331	-	-	-
Mekoryuk city	-	11	-	-	18	-	203	1	-	1
Napakiak city	-	-	-	1	6	7	341	1	-	1
Napaskiak city	-	3	-	-	9	-	383	1	-	-
Newtok CDP	-	5	-	-	15	-	311	-	-	-
Nightmute city	-	5	-	-	16	-	197	1	-	-
Nunapitchuk city	-	2	-	-	18	-	447	2	-	1
Oscarville CDP	-	1	-	-	1	-	61	-	-	-
Platinum city	-	1	-	-	4	-	38	-	-	-
Quinhagak city	-	4	-	3	19	3	540	-	-	-
Toksook Bay city	-	17	-	-	30	-	519	-	-	-
Tuluksak CDP	-	-	-	-	22	-	403	3	-	-
Tuntutuliak CDP	-	-	-	-	4	-	366	-	-	1
Tununak CDP	-	7	-	-	17	-	315	-	-	-
Bristol Bay Borough	-	17	2	-	683	7	567	13	12	6
Bristol Bay census subarea	-	17	2	-	683	7	567	13	12	6
King Salmon CDP	-	5	-	-	299	5	133	9	6	4
Naknek CDP	-	12	2	-	365	-	319	3	5	2
South Naknek CDP	-	-	-	-	18	2	115	1	1	-
Denali Borough	1	71	8	-	1 721	29	162	40	10	33
Denali census subarea	1	71	8	-	1 721	29	162	40	10	33
Anderson city	-	19	1	-	341	16	24	5	3	5
Cantwell CDP	-	9	2	-	165	2	60	6	-	10
Ferry CDP	-	-	-	-	29	-	-	-	-	-
Healy CDP	1	30	5	-	940	4	53	24	7	10
McKinley Park CDP	-	4	-	-	137	-	5	-	-	5
Dillingham Census Area	-	244	10	8	1 341	26	3 753	63	10	69
Dillingham census subarea	-	244	10	8	1 341	26	3 753	63	10	69
Aleknagik city	-	6	-	-	37	-	187	-	1	3
Clark's Point city	-	1	-	-	6	-	69	-	1	-
Dillingham city	-	157	10	4	1 064	20	1 503	61	7	54
Ekwok city	-	3	-	-	11	-	122	-	-	-
Koliganek CDP	-	-	-	-	19	-	159	-	-	4
Manokotak city	-	-	-	-	20	1	378	-	1	-
New Stuyahok city	-	13	-	1	32	1	452	-	-	2
Portage Creek CDP	-	-	-	-	5	-	31	-	-	-
Togiak city	-	47	-	3	103	4	750	1	-	3
Twin Hills CDP	-	7	-	-	11	-	65	-	-	-
Fairbanks North Star Borough	481	2 016	606	138	68 386	5 792	8 174	2 673	477	2 155
Fairbanks North Star census subarea	481	2 016	606	138	68 386	5 792	8 174	2 673	477	2 155
College CDP	66	329	80	27	9 464	486	1 414	494	30	221
Eielson AFB CDP	37	30	47	4	4 586	585	80	196	17	169
Ester CDP	5	51	10	-	1 551	22	131	27	8	31
Fairbanks city	264	784	247	79	21 843	3 914	4 017	1 221	295	1 099

Table 5. **Population for Selected Categories of Race: 2000**—Con.

[For information on confidentiality protection, nonsampling error, and definitions, see text]

State Borough and Census Area Census Subarea Place	Selected combinations of two races				Race alone or in combination with one or more other races					
	White; Black or African American	White; American Indian and Alaska Native	White; Asian	Black or African American; American Indian and Alaska Native	White	Black or African American	American Indian and Alaska Native	Asian	Native Hawaiian and Other Pacific Islander	Some other race
Fairbanks North Star Borough—Con.										
Fairbanks North Star census subarea—Con.										
Fox CDP	-	5	2	-	271	-	29	3	-	5
Harding-Birch Lakes CDP	-	6	1	-	213	-	6	1	-	7
Moose Creek CDP	3	11	2	-	495	24	23	10	2	5
North Pole city	11	46	14	4	1 347	104	113	65	10	21
Pleasant Valley CDP	-	19	2	-	574	-	52	19	5	5
Salcha CDP	9	12	6	-	784	24	48	16	2	17
Two Rivers CDP	1	17	3	-	452	4	32	15	-	6
Haines Borough	2	89	2	-	2 078	7	373	26	5	16
Haines census subarea	2	89	2	-	2 078	7	373	26	5	16
Covenant Life CDP	-	1	-	-	97	-	2	4	-	-
Excursion Inlet CDP	-	-	-	-	10	-	-	-	-	-
Haines city	2	76	-	-	1 528	6	335	19	5	12
Lutak CDP	-	1	-	-	36	-	4	-	-	-
Mosquito Lake CDP	-	7	-	-	209	-	19	-	-	-
Mud Bay CDP	-	2	2	-	133	1	6	2	-	3
Juneau City and Borough	67	1 116	240	70	24 728	439	5 084	2 060	223	539
Juneau census subarea	67	1 116	240	70	24 728	439	5 084	2 060	223	539
Juneau city and borough	67	1 116	240	70	24 728	439	5 084	2 060	223	539
Kenai Peninsula Borough	63	1 176	171	26	44 630	375	5 065	807	215	700
Kenai-Cook Inlet census subarea	59	978	147	22	39 985	272	4 121	677	189	619
Anchor Point CDP	3	47	8	-	1 757	11	118	22	1	15
Beluga CDP	-	-	-	-	24	-	8	-	-	-
Clam Gulch CDP	-	4	1	1	165	1	10	3	-	-
Cohoe CDP	-	30	1	2	1 092	5	90	13	8	11
Diamond Ridge CDP	2	20	10	2	1 709	14	89	30	5	23
Fox River CDP	-	1	-	-	615	-	1	-	-	1
Fritz Creek CDP	-	39	1	-	1 538	9	82	10	-	18
Funny River CDP	-	9	2	-	609	-	22	11	-	9
Halibut Cove CDP	-	1	-	-	35	-	1	-	-	-
Happy Valley CDP	1	16	1	-	451	1	46	3	2	5
Homer city	3	72	18	3	3 690	21	246	65	10	47
Kachemak city	1	16	3	-	400	4	43	9	-	2
Kalifornsky CDP	10	146	16	-	5 476	36	430	75	33	69
Kasilof CDP	-	13	2	-	450	3	29	3	-	2
Kenai city	23	192	27	6	6 050	68	842	179	45	130
Miller Landing CDP	-	-	-	-	70	-	-	4	-	-
Nanwalek CDP	-	6	-	-	18	-	165	-	-	1
Nikiski CDP	-	107	9	-	3 901	5	437	47	30	46
Nikolaevsk CDP	-	10	-	-	327	-	17	2	5	40
Ninilchik CDP	2	20	-	-	659	2	128	4	1	2
Port Graham CDP	-	6	-	-	25	-	151	-	-	1
Ridgeway CDP	1	62	11	-	1 790	8	152	37	11	46
Salamatof CDP	-	13	-	4	706	36	213	8	10	13
Seldovia city	1	15	2	-	228	4	66	5	1	1
Seldovia Village CDP	-	5	-	-	87	-	58	1	-	4
Soldotna city	9	64	15	1	3 425	21	260	89	18	77
Sterling CDP	3	57	20	3	4 471	23	216	48	9	56
Tyonek CDP	-	-	-	-	9	-	184	-	-	-
Seward-Hope census subarea	4	198	24	4	4 645	103	944	130	26	81
Bear Creek CDP	2	78	1	-	1 499	7	284	25	8	28
Cooper Landing CDP	-	7	5	-	350	1	18	11	-	1
Crown Point CDP	-	2	-	-	70	1	7	3	1	1
Hope CDP	-	5	-	-	131	1	8	2	-	-
Lowell Point CDP	-	-	-	-	85	1	4	2	-	-
Moose Pass CDP	-	10	1	-	191	3	22	1	-	-
Primrose CDP	-	3	-	-	88	-	6	1	1	-
Seward city	2	91	17	4	2 192	89	592	85	16	51
Sunrise CDP	-	2	-	-	18	-	2	-	-	-
Ketchikan Gateway Borough	21	488	70	3	11 137	119	2 689	746	62	121
Ketchikan census subarea	21	488	70	3	11 137	119	2 689	746	62	121
Ketchikan city	21	335	45	3	5 815	104	1 802	647	47	85
Saxman city	-	12	-	-	139	4	302	5	3	2
Kodiak Island Borough	8	362	99	5	8 906	157	2 452	2 434	202	518
Kodiak Island census subarea	8	362	99	5	8 906	157	2 452	2 434	202	518
Akhiok city	-	2	-	-	4	-	75	7	-	-
Aleneva CDP	-	-	-	-	67	-	1	-	-	-
Chiniak CDP	-	1	-	-	45	-	2	1	-	3
Karluk CDP	-	-	-	-	-	-	26	1	-	-
Kodiak city	3	134	56	4	3 203	55	829	2 130	117	353
Kodiak Station CDP	1	13	12	-	1 663	70	54	32	15	59
Larsen Bay city	-	1	-	-	25	-	91	-	-	-
Old Harbor city	-	28	-	-	62	-	203	2	3	-
Ouzinkie city	-	14	2	-	42	-	197	2	-	2
Port Lions city	-	1	1	-	94	-	163	1	-	3
Womens Bay CDP	-	36	1	-	631	5	82	11	-	4
Lake and Peninsula Borough	-	109	3	2	462	3	1 453	7	8	18
Lake and Peninsula census subarea	-	109	3	2	462	3	1 453	7	8	18
Chignik city	-	-	-	-	26	-	48	2	2	2
Chignik Lagoon CDP	-	-	-	-	17	1	85	-	1	5
Chignik Lake CDP	-	-	-	1	17	1	127	1	-	-
Egegik city	-	21	-	-	44	-	89	1	4	5
Igiugig CDP	-	6	-	-	15	-	44	-	-	-
Iliamna CDP	-	8	3	-	51	-	59	3	-	-
Ivanof Bay CDP	-	-	-	-	1	-	21	-	-	-
Kokhanok CDP	-	7	-	-	21	-	158	-	-	2
Levelock CDP	-	7	-	-	13	-	116	-	-	-
Newhalen city	-	10	-	-	24	-	146	-	-	-
Nondalton city	-	2	-	-	23	-	199	-	1	-

Table 5. **Population for Selected Categories of Race: 2000**—Con.

[For information on confidentiality protection, nonsampling error, and definitions, see text]

State Borough and Census Area Census Subarea Place	Selected combinations of two races				Race alone or in combination with one or more other races					
	White; Black or African American	White; American Indian and Alaska Native	White; Asian	Black or African American; American Indian and Alaska Native	White	Black or African American	American Indian and Alaska Native	Asian	Native Hawaiian and Other Pacific Islander	Some other race
Lake and Peninsula Borough—Con.										
Lake and Peninsula census subarea—Con.										
Pedro Bay CDP	-	12	-	-	30	-	32	-	-	-
Perryville CDP	-	1	-	-	3	-	105	-	-	-
Pilot Point city	-	-	-	-	14	-	86	-	-	-
Pope-Vannoy Landing CDP	-	2	-	-	6	-	4	-	-	1
Port Alsworth CDP	-	17	-	1	98	1	23	-	-	-
Port Heiden city	-	15	-	-	38	-	93	-	-	3
Ugashik CDP	-	1	-	-	3	-	9	-	-	-
Matanuska-Susitna Borough	131	1 652	289	40	54 521	660	5 108	846	215	889
Matanuska-Susitna census subarea	131	1 652	289	40	54 521	660	5 108	846	215	889
Big Lake CDP	-	75	9	1	2 397	13	278	19	4	37
Buffalo Soapstone CDP	-	19	6	-	654	2	52	12	3	8
Butte CDP	5	56	5	-	2 455	22	142	13	5	22
Chase CDP	-	-	-	-	41	-	-	-	-	-
Chickaloon CDP	-	3	1	-	171	3	36	3	-	5
Farm Loop CDP	2	20	3	-	1 021	5	57	6	1	7
Fishhook CDP	7	27	11	-	1 910	18	102	34	6	22
Gateway CDP	8	99	17	-	2 750	32	219	53	12	44
Glacier View CDP	-	8	-	-	229	1	26	1	-	-
Houston city	1	44	5	-	1 073	7	148	14	6	24
Knik-Fairview CDP	5	197	21	8	6 459	65	614	92	19	94
Knik River CDP	1	23	1	-	528	4	67	3	5	9
Lake Louise CDP	-	-	-	-	79	-	9	-	-	-
Lakes CDP	26	141	46	-	6 267	75	469	98	14	82
Lazy Mountain CDP	2	20	10	-	1 109	3	54	22	-	6
Meadow Lakes CDP	8	123	34	2	4 455	46	391	82	40	59
Palmer city	12	165	28	11	3 935	127	565	85	27	103
Petersville CDP	-	-	-	-	24	-	2	-	1	-
Point MacKenzie CDP	-	1	-	1	103	2	6	2	-	-
Skwentna CDP	-	1	-	-	104	-	8	-	-	-
Susitna CDP	-	4	-	-	37	-	4	-	-	-
Sutton-Alpine CDP	2	33	1	2	770	54	280	7	6	10
Talkeetna CDP	4	32	2	3	727	7	70	3	-	22
Tanaina CDP	13	130	24	5	4 623	50	383	73	23	116
Trapper Creek CDP	-	10	-	2	383	4	48	3	1	1
Wasilla city	17	189	28	4	4 987	61	500	117	31	130
Willow CDP	-	46	8	-	1 596	3	99	13	2	12
Y CDP	2	44	2	-	873	8	107	8	-	12
Nome Census Area	3	308	15	12	2 129	59	7 274	90	8	42
Nome census subarea	3	308	15	12	2 129	59	7 274	90	8	42
Brevig Mission city	-	2	-	-	24	-	254	-	-	2
Diomede city	-	-	-	-	9	-	137	-	-	2
Elim city	-	7	-	-	23	-	297	-	-	-
Gambell city	-	-	-	-	24	-	622	3	-	2
Golovin city	-	11	-	1	22	1	133	-	-	-
Koyuk city	-	-	1	1	15	1	280	3	-	6
Nome city	3	234	8	8	1 597	50	2 057	75	8	24
Port Clarence CDP	-	-	-	-	19	1	-	-	-	1
St. Michael city	-	2	-	-	27	-	343	-	-	-
Savoonga city	-	1	-	-	29	-	614	1	-	-
Shaktoolik city	-	1	-	-	13	-	218	-	-	-
Shishmaref city	-	6	1	-	37	-	531	1	-	1
Stebbins city	-	2	-	2	30	3	518	-	-	-
Teller city	-	-	-	-	20	-	248	-	-	-
Unalakleet city	-	18	1	-	108	2	655	1	-	-
Wales city	-	10	-	-	23	1	137	-	-	1
White Mountain city	-	5	-	-	32	-	175	-	-	1
North Slope Borough	6	306	43	23	1 655	90	5 453	531	98	72
North Slope census subarea	6	306	43	23	1 655	90	5 453	531	98	72
Alpine CDP	-	-	-	-	-	-	-	-	-	-
Anaktuvuk Pass city	-	-	-	2	27	6	249	-	-	2
Atqasuk city	-	-	-	-	11	1	215	1	-	1
Barrow city	6	233	42	13	1 317	72	2 933	518	97	63
Kaktovik city	-	21	-	-	65	-	246	5	-	3
Nuiqsut city	-	3	-	-	47	1	386	2	-	1
Point Hope city	-	21	1	6	88	7	686	3	1	1
Point Lay CDP	-	12	-	2	40	2	218	1	-	-
Prudhoe Bay CDP	-	3	-	-	4	-	4	-	-	-
Wainwright city	-	13	-	-	51	1	508	1	-	1
Northwest Arctic Borough	6	202	13	13	1 125	36	6 181	87	12	42
Northwest Arctic census subarea	6	202	13	13	1 125	36	6 181	87	12	42
Ambler city	-	6	-	-	46	1	268	-	-	-
Buckland city	-	4	-	-	17	-	393	-	-	-
Deering city	-	-	-	1	8	1	128	-	-	-
Kiana city	-	1	-	-	28	-	360	1	-	1
Kivalina city	-	-	-	-	13	-	364	-	-	-
Kobuk city	-	-	-	-	5	-	102	1	-	1
Kotzebue city	6	142	12	7	772	25	2 365	77	7	39
Noatak CDP	-	9	-	1	25	2	411	-	-	-
Noorvik city	-	28	-	3	59	3	602	-	1	-
Red Dog Mine CDP	-	1	-	-	11	-	22	-	-	-
Selawik city	-	3	-	1	31	2	736	7	4	-
Shungnak city	-	-	-	-	14	-	242	-	-	-
Prince of Wales-Outer Ketchikan Census Area	3	354	13	3	3 660	22	2 783	71	18	50
Metlakatla Indian Community census subarea	-	91	2	2	237	9	1 291	22	4	10
Metlakatla CDP	-	87	-	2	221	5	1 233	15	4	10
Outer Ketchikan census subarea	-	6	-	-	129	-	6	-	-	-
Hyder CDP	-	4	-	-	97	-	4	-	-	-
Meyers Chuck CDP	-	2	-	-	21	-	2	-	-	-
Prince of Wales census subarea	3	257	11	1	3 294	13	1 486	49	14	40

Table 5. **Population for Selected Categories of Race: 2000**—Con.

[For information on confidentiality protection, nonsampling error, and definitions, see text]

State Borough and Census Area Census Subarea Place	Selected combinations of two races				Race alone or in combination with one or more other races					
	White; Black or African American	White; American Indian and Alaska Native	White; Asian	Black or African American; American Indian and Alaska Native	White	Black or African American	American Indian and Alaska Native	Asian	Native Hawaiian and Other Pacific Islander	Some other race
Prince of Wales-Outer Ketchikan Census Area—Con.										
Prince of Wales census subarea—Con.										
Coffman Cove city	-	6	-	-	181	1	12	2	-	11
Craig city	2	125	4	-	1 073	4	432	13	4	12
Edna Bay CDP	-	1	-	-	49	-	2	-	-	1
Hollis CDP	-	4	-	-	129	-	13	1	2	-
Hydaburg city	-	14	-	1	50	3	342	2	-	2
Kasaan city	-	3	-	-	24	-	19	1	-	-
Klawock city	-	46	-	-	404	-	496	16	4	5
Naukati Bay CDP	-	-	-	-	117	1	13	3	-	1
Point Baker CDP	-	2	-	-	34	-	3	-	-	-
Port Protection CDP	-	7	-	-	62	-	7	1	-	-
Thorne Bay city	1	11	4	-	537	1	27	4	3	7
Whale Pass CDP	-	1	-	-	57	-	2	-	-	-
Sitka City and Borough	22	430	43	10	6 627	73	2 178	462	58	151
Sitka census subarea	22	430	43	10	6 627	73	2 178	462	58	151
Sitka city and borough	22	430	43	10	6 627	73	2 178	462	58	151
Skagway-Hoonah-Angoon Census Area	2	125	8	3	2 156	14	1 356	40	10	48
Hoonah-Angoon census subarea	2	110	1	3	1 322	14	1 189	23	7	40
Angoon city	-	17	-	2	84	5	494	7	1	8
Cube Cove CDP	-	-	-	-	71	-	1	-	-	-
Elfin Cove CDP	-	-	-	-	31	-	-	-	2	-
Game Creek CDP	-	3	-	-	35	-	3	-	-	1
Gustavus CDP	-	17	-	-	402	-	35	1	1	9
Hobart Bay CDP	-	-	-	-	2	-	1	-	-	-
Hoonah city	2	60	1	1	319	9	597	10	2	12
Pelican city	-	6	-	-	124	-	42	3	-	1
Tenakee Springs city	-	2	-	-	97	-	5	1	1	6
Whitestone Logging Camp CDP	-	5	-	-	112	-	8	1	-	-
Klukwan census subarea	-	-	-	-	15	-	123	1	-	1
Klukwan CDP	-	-	-	-	15	-	123	1	-	1
Skagway census subarea	-	15	7	-	819	-	44	16	3	7
Skagway city	-	15	7	-	819	-	44	16	3	7
Southeast Fairbanks Census Area	17	189	24	-	5 167	142	980	67	25	92
Southeast Fairbanks census subarea	17	189	24	-	5 167	142	980	67	25	92
Alcan Border CDP	-	-	-	-	14	-	5	1	-	1
Big Delta CDP	4	4	5	-	733	5	16	10	1	3
Chicken CDP	-	-	-	-	17	-	-	-	-	-
Delta Junction city	1	13	6	-	788	10	47	14	-	1
Deltana CDP	3	46	7	-	1 514	22	60	24	2	24
Dot Lake CDP	-	1	-	-	19	-	1	-	-	2
Dot Lake Village CDP	-	5	-	-	15	-	28	-	-	2
Dry Creek CDP	-	-	-	-	128	-	-	-	-	-
Eagle city	-	1	-	-	121	-	9	-	-	-
Eagle Village CDP	-	-	-	-	38	-	30	-	-	-
Fort Greely CDP	9	3	2	-	330	103	9	8	18	23
Healy Lake CDP	-	-	-	-	10	-	27	-	-	-
Northway CDP	-	10	-	-	27	-	78	-	-	-
Northway Junction CDP	-	7	-	-	37	-	42	-	-	-
Northway Village CDP	-	6	-	-	8	-	102	-	-	3
Tanacross CDP	-	2	-	-	14	-	126	-	-	2
Tetlin CDP	-	3	-	-	6	-	114	-	-	-
Tok CDP	-	82	4	-	1 192	2	265	10	4	29
Valdez-Cordova Census Area	10	370	58	4	8 264	55	1 767	474	66	177
Chugach census subarea	9	213	53	4	5 721	48	966	455	53	132
Chenega CDP	-	4	-	-	23	-	67	-	-	-
Cordova city	5	92	25	3	1 886	23	368	295	6	51
Tatitlek CDP	-	1	-	-	16	-	91	1	-	-
Valdez city	4	104	24	1	3 549	25	410	140	46	80
Whittier city	-	12	2	-	158	-	23	16	-	-
Copper River census subarea	1	157	5	-	2 543	7	801	19	13	45
Chisana CDP	-	-	-	-	-	-	-	-	-	-
Chistochina CDP	-	6	-	-	39	-	59	-	-	1
Chitina CDP	-	19	-	-	82	-	60	-	-	-
Copper Center CDP	-	14	-	-	192	1	183	-	4	-
Copperville CDP	-	13	-	-	151	-	38	3	-	-
Gakona CDP	-	12	-	-	185	-	38	-	1	14
Glennallen CDP	1	39	-	-	516	2	67	1	8	4
Gulkana CDP	-	1	-	-	24	-	65	-	-	1
Kenny Lake CDP	-	9	2	-	355	-	55	4	-	16
McCarthy CDP	-	-	-	-	42	-	-	-	-	-
Mendeltna CDP	-	-	-	-	58	-	5	-	-	-
Mentasta Lake CDP	-	12	-	-	53	-	101	-	-	-
Nelchina CDP	-	4	-	-	68	-	7	-	-	-
Paxson CDP	-	-	-	-	43	-	-	-	-	-
Silver Springs CDP	-	4	-	-	116	-	15	-	-	3
Slana CDP	-	2	-	-	103	-	19	1	-	4
Tazlina CDP	-	6	1	-	112	-	45	3	-	-
Tolsona CDP	-	1	-	-	24	-	4	-	-	-
Tonsina CDP	-	-	-	-	78	2	9	3	-	-
Willow Creek CDP	-	13	2	-	186	1	24	3	-	2
Wade Hampton Census Area	-	151	2	6	492	11	6 673	16	6	10
Wade Hampton census subarea	-	151	2	6	492	11	6 673	16	6	10
Alakanuk city	-	16	-	-	29	-	638	1	-	-
Chevak city	-	37	-	3	67	3	734	3	3	1
Emmonak city	-	19	-	-	63	2	720	1	-	2
Hooper Bay city	-	20	-	1	63	1	971	-	-	-
Kotlik city	-	11	-	1	34	1	568	1	-	4
Marshall city	-	5	1	-	13	-	341	1	1	-
Mountain Village city	-	19	-	1	67	1	706	3	1	-

Table 5. **Population for Selected Categories of Race: 2000**—Con.

[For information on confidentiality protection, nonsampling error, and definitions, see text]

State Borough and Census Area Census Subarea Place	Selected combinations of two races				Race alone or in combination with one or more other races					
	White; Black or African American	White; American Indian and Alaska Native	White; Asian	Black or African American; American Indian and Alaska Native	White	Black or African American	American Indian and Alaska Native	Asian	Native Hawaiian and Other Pacific Islander	Some other race
Wade Hampton Census Area—Con.										
Wade Hampton census subarea—Con.										
Pilot Station city	-	4	-	-	17	-	537	-	-	-
Pitkas Point CDP	-	1	-	-	9	-	117	-	-	2
Russian Mission city	-	-	-	-	18	-	278	-	-	-
St. Mary's city	-	8	1	-	65	-	438	6	-	-
Scammon Bay city	-	5	-	-	15	2	453	-	1	1
Sheldon Point (Nunam Iqua) city	-	6	-	-	15	1	154	-	-	-
Wrangell-Petersburg Census Area	5	345	32	6	5 345	38	1 512	219	29	114
Wrangell-Petersburg census subarea	5	345	32	6	5 345	38	1 512	219	29	114
Kake city	-	35	1	1	211	4	530	21	1	5
Kupreanof city	-	-	-	-	21	-	-	2	-	1
Petersburg city	2	107	11	5	2 795	27	388	144	13	81
Port Alexander city	-	7	-	-	77	-	11	-	-	2
Thoms Place CDP	-	-	-	-	19	-	3	-	-	-
Wrangell city	3	175	15	-	1 915	7	550	43	15	17
Yakutat City and Borough	-	30	1	-	458	2	378	32	15	3
Yakutat census subarea	-	30	1	-	458	2	378	32	15	3
Yakutat CDP	-	27	1	-	330	2	375	32	15	3
Yukon-Koyukuk Census Area	-	211	9	8	1 828	19	4 877	43	6	41
Koyukuk-Middle Yukon census subarea	-	104	7	6	1 162	14	2 741	33	3	24
Alatna CDP	-	-	-	-	2	1	34	-	-	-
Allakaket city	-	-	-	-	4	-	93	-	-	-
Bettles city	-	2	-	-	35	-	10	-	-	-
Coldfoot CDP	-	-	-	-	13	-	-	-	-	-
Evansville CDP	-	1	-	-	14	-	15	-	-	-
Four Mile Road CDP	-	-	-	-	28	-	10	-	-	-
Galena city	-	23	2	-	230	2	455	13	2	3
Hughes city	-	1	-	-	9	-	62	-	-	8
Huslia city	-	5	-	-	18	-	279	-	1	-
Kaltag city	-	6	-	-	36	-	200	-	-	1
Koyukuk city	-	-	-	-	9	-	92	-	-	-
Livengood CDP	-	2	-	-	26	-	4	1	-	-
Manley Hot Springs CDP	-	-	-	-	53	-	17	-	-	2
Minto CDP	-	1	-	-	21	-	238	-	-	-
Nenana city	-	21	5	3	231	4	190	8	-	1
New Allakaket CDP	-	-	-	-	-	-	36	-	-	-
Nulato city	-	3	-	-	21	-	316	1	-	3
Rampart CDP	-	1	-	-	4	-	41	-	-	1
Ruby city	-	4	-	1	30	1	162	-	-	1
Stevens Village CDP	-	-	-	-	3	-	83	-	-	1
Tanana city	-	4	-	1	60	1	251	1	-	2
Wiseman CDP	-	-	-	-	17	-	4	-	-	-
McGrath-Holy Cross census subarea	-	55	2	-	365	1	960	8	2	8
Anvik city	-	-	-	-	9	-	94	-	-	1
Flat CDP	-	-	-	-	4	-	-	-	-	-
Grayling city	-	7	-	-	22	-	178	-	-	2
Holy Cross city	-	-	-	-	8	-	219	-	-	-
Lake Minchumina CDP	-	3	-	-	31	-	4	-	-	1
McGrath city	-	39	2	-	217	1	219	8	2	4
Nikolai city	-	-	-	-	19	-	81	-	-	-
Shageluk city	-	-	-	-	4	-	125	-	-	-
Takotna CDP	-	-	-	-	29	-	21	-	-	-
Yukon Flats census subarea	-	52	-	2	301	4	1 176	2	1	9
Arctic Village CDP	-	9	-	-	21	-	140	-	-	-
Beaver CDP	-	8	-	-	12	-	80	-	-	-
Birch Creek CDP	-	-	-	-	-	-	28	-	-	-
Central CDP	-	3	-	-	118	1	13	1	1	6
Chalkyitsik CDP	-	-	-	-	2	-	81	-	-	-
Circle CDP	-	7	-	2	21	2	85	-	-	1
Fort Yukon city	-	16	-	-	80	1	528	1	-	1
Venetie CDP	-	9	-	-	16	-	195	-	-	-

Table 6. **Population for Selected Categories of Race: 2000**

[For information on confidentiality protection, nonsampling error, and definitions, see text]

State Borough and Census Area Place	Selected combinations of two races				Race alone or in combination with one or more other races					
	White; Black or African American	White; American Indian and Alaska Native	White; Asian	Black or African American; American Indian and Alaska Native	White	Black or African American	American Indian and Alaska Native	Asian	Native Hawaiian and Other Pacific Islander	Some other race
The State	**2 460**	**16 920**	**4 103**	**1 064**	**463 999**	**27 147**	**119 241**	**32 686**	**5 515**	**15 151**
BOROUGH AND CENSUS AREA										
Aleutians East Borough	1	32	21	-	711	47	1 042	748	13	216
Aleutians West Census Area	1	52	41	1	2 337	182	1 232	1 426	52	446
Anchorage Municipality	1 605	6 011	2 257	640	200 926	18 632	26 995	18 448	3 637	8 506
Bethel Census Area	5	464	23	43	2 526	111	13 680	217	23	77
Bristol Bay Borough	-	17	2	-	683	7	567	13	12	6
Denali Borough	1	71	8	-	1 721	29	162	40	10	33
Dillingham Census Area	-	244	10	8	1 341	26	3 753	63	10	69
Fairbanks North Star Borough	481	2 016	606	138	68 386	5 792	8 174	2 673	477	2 155
Haines Borough	2	89	2	-	2 078	7	373	26	5	16
Juneau City and Borough	67	1 116	240	70	24 728	439	5 084	2 060	223	539
Kenai Peninsula Borough	63	1 176	171	26	44 630	375	5 065	807	215	700
Ketchikan Gateway Borough	21	488	70	3	11 137	119	2 689	746	62	121
Kodiak Island Borough	8	362	99	5	8 906	157	2 452	2 434	202	518
Lake and Peninsula Borough	-	109	3	2	462	3	1 453	7	8	18
Matanuska-Susitna Borough	131	1 652	289	40	54 521	660	5 108	846	215	889
Nome Census Area	3	308	15	12	2 129	59	7 274	90	8	42
North Slope Borough	6	306	43	23	1 655	90	5 453	531	98	72
Northwest Arctic Borough	6	202	13	13	1 125	36	6 181	87	12	42
Prince of Wales-Outer Ketchikan Census Area	3	354	13	3	3 660	22	2 783	71	18	50
Sitka City and Borough	22	430	43	10	6 627	73	2 178	462	58	151
Skagway-Hoonah-Angoon Census Area	2	125	8	3	2 156	14	1 356	40	10	48
Southeast Fairbanks Census Area	17	189	24	-	5 167	142	980	67	25	92
Valdez-Cordova Census Area	10	370	58	4	8 264	55	1 767	474	66	177
Wade Hampton Census Area	-	151	2	6	492	11	6 673	16	6	10
Wrangell-Petersburg Census Area	5	345	32	6	5 345	38	1 512	219	29	114
Yakutat City and Borough	-	30	1	-	458	2	378	32	15	3
Yukon-Koyukuk Census Area	-	211	9	8	1 828	19	4 877	43	6	41
PLACE										
Adak CDP, Aleutians West Census Area	-	4	-	-	161	4	118	33	7	-
Akhiok city, Kodiak Island Borough	-	2	-	-	4	-	75	7	-	-
Akiachak CDP, Bethel Census Area	-	17	-	6	38	6	564	-	1	1
Akiak city, Bethel Census Area	-	3	-	-	18	-	294	4	-	-
Akutan city, Aleutians East Borough	-	4	5	-	178	15	117	281	2	131
Alakanuk city, Wade Hampton Census Area	-	16	-	-	29	-	638	1	-	-
Alatna CDP, Yukon-Koyukuk Census Area	-	-	-	-	2	1	34	-	-	-
Alcan Border CDP, Southeast Fairbanks Census Area	-	-	-	-	14	-	5	1	-	1
Aleknagik city, Dillingham Census Area	-	6	-	-	37	-	187	-	1	3
Aleneva CDP, Kodiak Island Borough	-	-	-	-	67	-	1	-	-	-
Allakaket city, Yukon-Koyukuk Census Area	-	-	-	-	4	-	93	-	-	-
Alpine CDP, North Slope Borough	-	-	-	-	-	-	-	-	-	-
Ambler city, Northwest Arctic Borough	-	6	-	-	46	1	268	-	-	-
Anaktuvuk Pass city, North Slope Borough	-	-	-	2	27	6	249	-	-	2
Anchorage municipality, Anchorage Municipality	1 605	6 011	2 257	640	200 926	18 632	26 995	18 448	3 637	8 506
Anchor Point CDP, Kenai Peninsula Borough	3	47	8	-	1 757	11	118	22	1	15
Anderson city, Denali Borough	-	19	1	-	341	16	24	5	3	5
Angoon city, Skagway-Hoonah-Angoon Census Area	-	17	-	2	84	5	494	7	1	8
Aniak city, Bethel Census Area	-	26	2	-	174	2	419	7	-	3
Anvik city, Yukon-Koyukuk Census Area	-	-	-	-	9	-	94	-	-	1
Arctic Village CDP, Yukon-Koyukuk Census Area	-	9	-	-	21	-	140	-	-	-
Atka city, Aleutians West Census Area	-	10	-	-	16	-	84	1	1	-
Atmautluak CDP, Bethel Census Area	-	-	-	3	12	3	282	1	-	-
Atqasuk city, North Slope Borough	-	-	-	-	11	1	215	1	-	1
Attu Station CDP, Aleutians West Census Area	-	-	-	-	19	-	-	-	-	2
Barrow city, North Slope Borough	6	233	42	13	1 317	72	2 933	518	97	63
Bear Creek CDP, Kenai Peninsula Borough	2	78	1	-	1 499	7	284	25	8	28
Beaver CDP, Yukon-Koyukuk Census Area	-	8	-	-	12	-	80	-	-	-
Beluga CDP, Kenai Peninsula Borough	-	-	-	-	24	-	8	-	-	-
Bethel city, Bethel Census Area	5	283	21	28	1 794	85	3 719	192	22	46
Bettles city, Yukon-Koyukuk Census Area	-	2	-	-	35	-	10	-	-	-
Big Delta CDP, Southeast Fairbanks Census Area	4	4	5	-	733	5	16	10	1	3
Big Lake CDP, Matanuska-Susitna Borough	-	75	9	1	2 397	13	278	19	4	37
Birch Creek CDP, Yukon-Koyukuk Census Area	-	-	-	-	-	-	28	-	-	-
Brevig Mission city, Nome Census Area	-	2	-	-	24	-	254	-	-	2
Buckland city, Northwest Arctic Borough	-	4	-	-	17	-	393	-	-	-
Buffalo Soapstone CDP, Matanuska-Susitna Borough	-	19	6	-	654	2	52	12	3	8
Butte CDP, Matanuska-Susitna Borough	5	56	5	-	2 455	22	142	13	5	22
Cantwell CDP, Denali Borough	-	9	2	-	165	2	60	6	-	10
Central CDP, Yukon-Koyukuk Census Area	-	3	-	-	118	1	13	1	1	6
Chalkyitsik CDP, Yukon-Koyukuk Census Area	-	-	-	-	2	-	81	-	-	-
Chase CDP, Matanuska-Susitna Borough	-	-	-	-	41	-	-	-	-	-
Chefornak city, Bethel Census Area	-	5	-	-	13	-	386	-	-	13
Chenega CDP, Valdez-Cordova Census Area	-	4	-	-	23	-	67	-	-	-
Chevak city, Wade Hampton Census Area	-	37	-	3	67	3	734	3	3	1
Chickaloon CDP, Matanuska-Susitna Borough	-	3	1	-	171	3	36	3	-	5
Chicken CDP, Southeast Fairbanks Census Area	-	-	-	-	17	-	-	-	-	-
Chignik city, Lake and Peninsula Borough	-	-	-	-	26	-	48	2	2	2
Chignik Lagoon CDP, Lake and Peninsula Borough	-	-	-	-	17	1	85	-	1	5
Chignik Lake CDP, Lake and Peninsula Borough	-	-	-	1	17	1	127	1	-	-
Chiniak CDP, Kodiak Island Borough	-	1	-	-	45	-	2	1	-	3

Table 6. **Population for Selected Categories of Race: 2000**—Con.

[For information on confidentiality protection, nonsampling error, and definitions, see text]

State Borough and Census Area Place	Selected combinations of two races				Race alone or in combination with one or more other races					
	White; Black or African American	White; American Indian and Alaska Native	White; Asian	Black or African American; American Indian and Alaska Native	White	Black or African American	American Indian and Alaska Native	Asian	Native Hawaiian and Other Pacific Islander	Some other race
PLACE—Con.										
Chisana CDP, Valdez-Cordova Census Area	-	-	-	-	-	-	-	-	-	-
Chistochina CDP, Valdez-Cordova Census Area	-	6	-	-	39	-	59	-	-	1
Chitina CDP, Valdez-Cordova Census Area	-	19	-	-	82	-	60	-	-	-
Chuathbaluk city, Bethel Census Area	-	2	-	-	9	-	112	-	-	2
Circle CDP, Yukon-Koyukuk Census Area	-	7	-	2	21	2	85	-	-	1
Clam Gulch CDP, Kenai Peninsula Borough	-	4	1	1	165	1	10	3	-	-
Clark's Point city, Dillingham Census Area	-	1	-	-	6	-	69	-	1	-
Coffman Cove city, Prince of Wales-Outer Ketchikan Census Area	-	6	-	-	181	1	12	2	-	11
Cohoe CDP, Kenai Peninsula Borough	-	30	1	2	1 092	5	90	13	8	11
Cold Bay city, Aleutians East Borough	-	-	1	-	64	3	15	5	2	-
Coldfoot CDP, Yukon-Koyukuk Census Area	-	-	-	-	13	-	-	-	-	-
College CDP, Fairbanks North Star Borough	66	329	80	27	9 464	486	1 414	494	30	221
Cooper Landing CDP, Kenai Peninsula Borough	-	7	5	-	350	1	18	11	-	1
Copper Center CDP, Valdez-Cordova Census Area	-	14	-	-	192	1	183	-	4	-
Copperville CDP, Valdez-Cordova Census Area	-	13	-	-	151	-	38	3	-	-
Cordova city, Valdez-Cordova Census Area	5	92	25	3	1 886	23	368	295	6	51
Covenant Life CDP, Haines Borough	-	1	-	-	97	-	2	4	-	-
Craig city, Prince of Wales-Outer Ketchikan Census Area	2	125	4	-	1 073	4	432	13	4	12
Crooked Creek CDP, Bethel Census Area	-	3	-	1	12	1	128	-	-	-
Crown Point CDP, Kenai Peninsula Borough	-	2	-	-	70	1	7	3	1	1
Cube Cove CDP, Skagway-Hoonah-Angoon Census Area	-	-	-	-	71	-	1	-	-	-
Deering city, Northwest Arctic Borough	-	-	-	1	8	1	128	-	-	-
Delta Junction city, Southeast Fairbanks Census Area	1	13	6	-	788	10	47	14	-	1
Deltana CDP, Southeast Fairbanks Census Area	3	46	7	-	1 514	22	60	24	2	24
Diamond Ridge CDP, Kenai Peninsula Borough	2	20	10	2	1 709	14	89	30	5	23
Dillingham city, Dillingham Census Area	-	157	10	4	1 064	20	1 503	61	7	54
Diomede city, Nome Census Area	-	-	-	-	9	-	137	-	-	2
Dot Lake CDP, Southeast Fairbanks Census Area	-	1	-	-	19	-	1	-	-	2
Dot Lake Village CDP, Southeast Fairbanks Census Area	-	5	-	-	15	-	28	-	-	2
Dry Creek CDP, Southeast Fairbanks Census Area	-	-	-	-	128	-	-	-	-	-
Eagle city, Southeast Fairbanks Census Area	-	1	-	-	121	-	9	-	-	-
Eagle Village CDP, Southeast Fairbanks Census Area	-	-	-	-	38	-	30	-	-	-
Edna Bay CDP, Prince of Wales-Outer Ketchikan Census Area	-	1	-	-	49	-	2	-	-	1
Eek city, Bethel Census Area	-	3	-	-	12	-	271	-	-	-
Egegik city, Lake and Peninsula Borough	-	21	-	-	44	-	89	1	4	5
Eielson AFB CDP, Fairbanks North Star Borough	37	30	47	4	4 586	585	80	196	17	169
Ekwok city, Dillingham Census Area	-	3	-	-	11	-	122	-	-	-
Elfin Cove CDP, Skagway-Hoonah-Angoon Census Area	-	-	-	-	31	-	-	-	2	-
Elim city, Nome Census Area	-	7	-	-	23	-	297	-	-	-
Emmonak city, Wade Hampton Census Area	-	19	-	-	63	2	720	1	-	2
Ester CDP, Fairbanks North Star Borough	5	51	10	-	1 551	22	131	27	8	31
Evansville CDP, Yukon-Koyukuk Census Area	-	1	-	-	14	-	15	-	-	-
Excursion Inlet CDP, Haines Borough	-	-	-	-	10	-	-	-	-	-
Fairbanks city, Fairbanks North Star Borough	264	784	247	79	21 843	3 914	4 017	1 221	295	1 099
False Pass city, Aleutians East Borough	1	2	-	-	23	1	42	-	-	4
Farm Loop CDP, Matanuska-Susitna Borough	2	20	3	-	1 021	5	57	6	1	7
Ferry CDP, Denali Borough	-	-	-	-	29	-	-	-	-	-
Fishhook CDP, Matanuska-Susitna Borough	7	27	11	-	1 910	18	102	34	6	22
Flat CDP, Yukon-Koyukuk Census Area	-	-	-	-	4	-	-	-	-	-
Fort Greely CDP, Southeast Fairbanks Census Area	9	3	2	-	330	103	9	8	18	23
Fort Yukon city, Yukon-Koyukuk Census Area	-	16	-	-	80	1	528	1	-	1
Four Mile Road CDP, Yukon-Koyukuk Census Area	-	-	-	-	28	-	10	-	-	-
Fox CDP, Fairbanks North Star Borough	-	5	2	-	271	-	29	3	-	5
Fox River CDP, Kenai Peninsula Borough	-	1	-	-	615	-	1	-	-	1
Fritz Creek CDP, Kenai Peninsula Borough	-	39	1	-	1 538	9	82	10	-	18
Funny River CDP, Kenai Peninsula Borough	-	9	2	-	609	-	22	11	-	9
Gakona CDP, Valdez-Cordova Census Area	-	12	-	-	185	-	38	-	1	14
Galena city, Yukon-Koyukuk Census Area	-	23	2	-	230	2	455	13	2	3
Gambell city, Nome Census Area	-	-	-	-	24	-	622	3	-	2
Game Creek CDP, Skagway-Hoonah-Angoon Census Area	-	3	-	-	35	-	3	-	-	1
Gateway CDP, Matanuska-Susitna Borough	8	99	17	-	2 750	32	219	53	12	44
Glacier View CDP, Matanuska-Susitna Borough	-	8	-	-	229	1	26	1	-	-
Glennallen CDP, Valdez-Cordova Census Area	1	39	-	-	516	2	67	1	8	4
Golovin city, Nome Census Area	-	11	-	1	22	1	133	-	-	-
Goodnews Bay city, Bethel Census Area	-	2	-	-	16	-	216	1	-	1
Grayling city, Yukon-Koyukuk Census Area	-	7	-	-	22	-	178	-	-	2
Gulkana CDP, Valdez-Cordova Census Area	-	1	-	-	24	-	65	-	-	1
Gustavus CDP, Skagway-Hoonah-Angoon Census Area	-	17	-	-	402	-	35	1	1	9
Haines city, Haines Borough	2	76	-	-	1 528	6	335	19	5	12
Halibut Cove CDP, Kenai Peninsula Borough	-	1	-	-	35	-	1	-	-	-
Happy Valley CDP, Kenai Peninsula Borough	1	16	1	-	451	1	46	3	2	5
Harding-Birch Lakes CDP, Fairbanks North Star Borough	-	6	1	-	213	-	6	1	-	7

Table 6. **Population for Selected Categories of Race: 2000**—Con.

[For information on confidentiality protection, nonsampling error, and definitions, see text]

State Borough and Census Area Place	Selected combinations of two races				Race alone or in combination with one or more other races					
	White; Black or African American	White; American Indian and Alaska Native	White; Asian	Black or African American; American Indian and Alaska Native	White	Black or African American	American Indian and Alaska Native	Asian	Native Hawaiian and Other Pacific Islander	Some other race
PLACE—Con.										
Healy CDP, Denali Borough	1	30	5	-	940	4	53	24	7	10
Healy Lake CDP, Southeast Fairbanks Census Area	-	-	-	-	10	-	27	-	-	-
Hobart Bay CDP, Skagway-Hoonah-Angoon Census Area	-	-	-	-	2	-	1	-	-	-
Hollis CDP, Prince of Wales-Outer Ketchikan Census Area	-	4	-	-	129	-	13	1	2	-
Holy Cross city, Yukon-Koyukuk Census Area	-	-	-	-	8	-	219	-	-	-
Homer city, Kenai Peninsula Borough	3	72	18	3	3 690	21	246	65	10	47
Hoonah city, Skagway-Hoonah-Angoon Census Area	2	60	1	1	319	9	597	10	2	12
Hooper Bay city, Wade Hampton Census Area	-	20	-	1	63	1	971	-	-	-
Hope CDP, Kenai Peninsula Borough	-	5	-	-	131	1	8	2	-	-
Houston city, Matanuska-Susitna Borough	1	44	5	-	1 073	7	148	14	6	24
Hughes city, Yukon-Koyukuk Census Area	-	1	-	-	9	-	62	-	-	8
Huslia city, Yukon-Koyukuk Census Area	-	5	-	-	18	-	279	-	1	-
Hydaburg city, Prince of Wales-Outer Ketchikan Census Area	-	14	-	1	50	3	342	2	-	2
Hyder CDP, Prince of Wales-Outer Ketchikan Census Area	-	4	-	-	97	-	4	-	-	-
Igiugig CDP, Lake and Peninsula Borough	-	6	-	-	15	-	44	-	-	-
Iliamna CDP, Lake and Peninsula Borough	-	8	3	-	51	-	59	3	-	-
Ivanof Bay CDP, Lake and Peninsula Borough	-	-	-	-	1	-	21	-	-	-
Juneau city and borough, Juneau City and Borough	67	1 116	240	70	24 728	439	5 084	2 060	223	539
Kachemak city, Kenai Peninsula Borough	1	16	3	-	400	4	43	9	-	2
Kake city, Wrangell-Petersburg Census Area	-	35	1	1	211	4	530	21	1	5
Kaktovik city, North Slope Borough	-	21	-	-	65	-	246	5	-	3
Kalifornsky CDP, Kenai Peninsula Borough	10	146	16	-	5 476	36	430	75	33	69
Kaltag city, Yukon-Koyukuk Census Area	-	6	-	-	36	-	200	-	-	1
Karluk CDP, Kodiak Island Borough	-	-	-	-	-	-	26	1	-	-
Kasaan city, Prince of Wales-Outer Ketchikan Census Area	-	3	-	-	24	-	19	1	-	-
Kasigluk CDP, Bethel Census Area	-	1	-	-	19	-	525	-	-	-
Kasilof CDP, Kenai Peninsula Borough	-	13	2	-	450	3	29	3	-	2
Kenai city, Kenai Peninsula Borough	23	192	27	6	6 050	68	842	179	45	130
Kenny Lake CDP, Valdez-Cordova Census Area	-	9	2	-	355	-	55	4	-	16
Ketchikan city, Ketchikan Gateway Borough	21	335	45	3	5 815	104	1 802	647	47	85
Kiana city, Northwest Arctic Borough	-	1	-	-	28	-	360	1	-	1
King Cove city, Aleutians East Borough	-	8	9	-	141	13	379	228	5	57
King Salmon CDP, Bristol Bay Borough	-	5	-	-	299	5	133	9	6	4
Kipnuk CDP, Bethel Census Area	-	8	-	1	21	1	631	-	-	-
Kivalina city, Northwest Arctic Borough	-	-	-	-	13	-	364	-	-	-
Klawock city, Prince of Wales-Outer Ketchikan Census Area	-	46	-	-	404	-	496	16	4	5
Klukwan CDP, Skagway-Hoonah-Angoon Census Area	-	-	-	-	15	-	123	1	-	1
Knik-Fairview CDP, Matanuska-Susitna Borough	5	197	21	8	6 459	65	614	92	19	94
Knik River CDP, Matanuska-Susitna Borough	1	23	1	-	528	4	67	3	5	9
Kobuk city, Northwest Arctic Borough	-	-	-	-	5	-	102	1	-	1
Kodiak city, Kodiak Island Borough	3	134	56	4	3 203	55	829	2 130	117	353
Kodiak Station CDP, Kodiak Island Borough	1	13	12	-	1 663	70	54	32	15	59
Kokhanok CDP, Lake and Peninsula Borough	-	7	-	-	21	-	158	-	-	2
Koliganek CDP, Dillingham Census Area	-	-	-	-	19	-	159	-	-	4
Kongiganak CDP, Bethel Census Area	-	5	-	-	15	-	349	-	-	-
Kotlik city, Wade Hampton Census Area	-	11	-	1	34	1	568	1	-	4
Kotzebue city, Northwest Arctic Borough	6	142	12	7	772	25	2 365	77	7	39
Koyuk city, Nome Census Area	-	-	1	1	15	1	280	3	-	6
Koyukuk city, Yukon-Koyukuk Census Area	-	-	-	-	9	-	92	-	-	-
Kupreanof city, Wrangell-Petersburg Census Area	-	-	-	-	21	-	-	2	-	1
Kwethluk city, Bethel Census Area	-	13	-	-	47	1	676	3	-	-
Kwigillingok CDP, Bethel Census Area	-	1	-	-	8	-	331	-	-	-
Lake Louise CDP, Matanuska-Susitna Borough	-	-	-	-	79	-	9	-	-	-
Lake Minchumina CDP, Yukon-Koyukuk Census Area	-	3	-	-	31	-	4	-	-	1
Lakes CDP, Matanuska-Susitna Borough	26	141	46	-	6 267	75	469	98	14	82
Larsen Bay city, Kodiak Island Borough	-	1	-	-	25	-	91	-	-	-
Lazy Mountain CDP, Matanuska-Susitna Borough	2	20	10	-	1 109	3	54	22	-	6
Levelock CDP, Lake and Peninsula Borough	-	7	-	-	13	-	116	-	-	-
Lime Village CDP, Bethel Census Area	-	-	-	-	6	-	-	-	-	1
Livengood CDP, Yukon-Koyukuk Census Area	-	2	-	-	26	-	4	1	-	-
Lowell Point CDP, Kenai Peninsula Borough	-	-	-	-	85	1	4	2	-	-
Lower Kalskag city, Bethel Census Area	-	18	-	-	30	-	255	-	-	-
Lutak CDP, Haines Borough	-	1	-	-	36	-	4	-	-	-
McCarthy CDP, Valdez-Cordova Census Area	-	-	-	-	42	-	-	-	-	-
McGrath city, Yukon-Koyukuk Census Area	-	39	2	-	217	1	219	8	2	4
McKinley Park CDP, Denali Borough	-	4	-	-	137	-	5	-	-	5
Manley Hot Springs CDP, Yukon-Koyukuk Census Area	-	-	-	-	53	-	17	-	-	2
Manokotak city, Dillingham Census Area	-	-	-	-	20	1	378	-	1	-
Marshall city, Wade Hampton Census Area	-	5	1	-	13	-	341	1	1	-
Meadow Lakes CDP, Matanuska-Susitna Borough	8	123	34	2	4 455	46	391	82	40	59
Mekoryuk city, Bethel Census Area	-	11	-	-	18	-	203	1	-	1
Mendeltna CDP, Valdez-Cordova Census Area	-	-	-	-	58	-	5	-	-	-

Table 6. **Population for Selected Categories of Race: 2000**—Con.

[For information on confidentiality protection, nonsampling error, and definitions, see text]

State Borough and Census Area Place	Selected combinations of two races				Race alone or in combination with one or more other races					
	White; Black or African American	White; American Indian and Alaska Native	White; Asian	Black or African American; American Indian and Alaska Native	White	Black or African American	American Indian and Alaska Native	Asian	Native Hawaiian and Other Pacific Islander	Some other race
PLACE—Con.										
Mentasta Lake CDP, Valdez-Cordova Census Area	-	12	-	-	53	-	101	-	-	-
Metlakatla CDP, Prince of Wales-Outer Ketchikan Census Area	-	87	-	2	221	5	1 233	15	4	10
Meyers Chuck CDP, Prince of Wales-Outer Ketchikan Census Area	-	2	-	-	21	-	2	-	-	-
Miller Landing CDP, Kenai Peninsula Borough	-	-	-	-	70	-	-	4	-	-
Minto CDP, Yukon-Koyukuk Census Area	-	1	-	-	21	-	238	-	-	-
Moose Creek CDP, Fairbanks North Star Borough	3	11	2	-	495	24	23	10	2	5
Moose Pass CDP, Kenai Peninsula Borough	-	10	1	-	191	3	22	1	-	-
Mosquito Lake CDP, Haines Borough	-	7	-	-	209	-	19	-	-	-
Mountain Village city, Wade Hampton Census Area	-	19	-	1	67	1	706	3	1	-
Mud Bay CDP, Haines Borough	-	2	2	-	133	1	6	2	-	3
Naknek CDP, Bristol Bay Borough	-	12	2	-	365	-	319	3	5	2
Nanwalek CDP, Kenai Peninsula Borough	-	6	-	-	18	-	165	-	-	1
Napakiak city, Bethel Census Area	-	-	-	1	6	7	341	1	-	1
Napaskiak city, Bethel Census Area	-	3	-	-	9	-	383	1	-	-
Naukati Bay CDP, Prince of Wales-Outer Ketchikan Census Area	-	-	-	-	117	1	13	3	-	1
Nelchina CDP, Valdez-Cordova Census Area	-	4	-	-	68	-	7	-	-	-
Nelson Lagoon CDP, Aleutians East Borough	-	3	2	-	16	-	68	4	-	-
Nenana city, Yukon-Koyukuk Census Area	-	21	5	3	231	4	190	8	-	1
New Allakaket CDP, Yukon-Koyukuk Census Area	-	-	-	-	-	-	36	-	-	-
Newhalen city, Lake and Peninsula Borough	-	10	-	-	24	-	146	-	-	-
New Stuyahok city, Dillingham Census Area	-	13	-	1	32	1	452	-	-	2
Newtok CDP, Bethel Census Area	-	5	-	-	15	-	311	-	-	-
Nightmute city, Bethel Census Area	-	5	-	-	16	-	197	1	-	-
Nikiski CDP, Kenai Peninsula Borough	-	107	9	-	3 901	5	437	47	30	46
Nikolaevsk CDP, Kenai Peninsula Borough	-	10	-	-	327	-	17	2	5	40
Nikolai city, Yukon-Koyukuk Census Area	-	-	-	-	19	-	81	-	-	-
Nikolski CDP, Aleutians West Census Area	-	-	-	-	12	-	27	-	-	-
Ninilchik CDP, Kenai Peninsula Borough	2	20	-	-	659	2	128	4	1	2
Noatak CDP, Northwest Arctic Borough	-	9	-	1	25	2	411	-	-	-
Nome city, Nome Census Area	3	234	8	8	1 597	50	2 057	75	8	24
Nondalton city, Lake and Peninsula Borough	-	2	-	-	23	-	199	-	1	-
Noorvik city, Northwest Arctic Borough	-	28	-	3	59	3	602	-	1	-
North Pole city, Fairbanks North Star Borough	11	46	14	4	1 347	104	113	65	10	21
Northway CDP, Southeast Fairbanks Census Area	-	10	-	-	27	-	78	-	-	-
Northway Junction CDP, Southeast Fairbanks Census Area	-	7	-	-	37	-	42	-	-	-
Northway Village CDP, Southeast Fairbanks Census Area	-	6	-	-	8	-	102	-	-	3
Nuiqsut city, North Slope Borough	-	3	-	-	47	1	386	2	-	1
Nulato city, Yukon-Koyukuk Census Area	-	3	-	-	21	-	316	1	-	3
Nunapitchuk city, Bethel Census Area	-	2	-	-	18	-	447	2	-	1
Old Harbor city, Kodiak Island Borough	-	28	-	-	62	-	203	2	3	-
Oscarville CDP, Bethel Census Area	-	1	-	-	1	-	61	-	-	-
Ouzinkie city, Kodiak Island Borough	-	14	2	-	42	-	197	2	-	2
Palmer city, Matanuska-Susitna Borough	12	165	28	11	3 935	127	565	85	27	103
Paxson CDP, Valdez-Cordova Census Area	-	-	-	-	43	-	-	-	-	-
Pedro Bay CDP, Lake and Peninsula Borough	-	12	-	-	30	-	32	-	-	-
Pelican city, Skagway-Hoonah-Angoon Census Area	-	6	-	-	124	-	42	3	-	1
Perryville CDP, Lake and Peninsula Borough	-	1	-	-	3	-	105	-	-	-
Petersburg city, Wrangell-Petersburg Census Area	2	107	11	5	2 795	27	388	144	13	81
Petersville CDP, Matanuska-Susitna Borough	-	-	-	-	24	-	2	-	1	-
Pilot Point city, Lake and Peninsula Borough	-	-	-	-	14	-	86	-	-	-
Pilot Station city, Wade Hampton Census Area	-	4	-	-	17	-	537	-	-	-
Pitkas Point CDP, Wade Hampton Census Area	-	1	-	-	9	-	117	-	-	2
Platinum city, Bethel Census Area	-	1	-	-	4	-	38	-	-	-
Pleasant Valley CDP, Fairbanks North Star Borough	-	19	2	-	574	-	52	19	5	5
Point Baker CDP, Prince of Wales-Outer Ketchikan Census Area	-	2	-	-	34	-	3	-	-	-
Point Hope city, North Slope Borough	-	21	1	6	88	7	686	3	1	1
Point Lay CDP, North Slope Borough	-	12	-	2	40	2	218	1	-	-
Point MacKenzie CDP, Matanuska-Susitna Borough	-	1	-	1	103	2	6	2	-	-
Pope-Vannoy Landing CDP, Lake and Peninsula Borough	-	2	-	-	6	-	4	-	-	1
Portage Creek CDP, Dillingham Census Area	-	-	-	-	5	-	31	-	-	-
Port Alexander city, Wrangell-Petersburg Census Area	-	7	-	-	77	-	11	-	-	2
Port Alsworth CDP, Lake and Peninsula Borough	-	17	-	1	98	1	23	-	-	-
Port Clarence CDP, Nome Census Area	-	-	-	-	19	1	-	-	-	1
Port Graham CDP, Kenai Peninsula Borough	-	6	-	-	25	-	151	-	-	1
Port Heiden city, Lake and Peninsula Borough	-	15	-	-	38	-	93	-	-	3
Port Lions city, Kodiak Island Borough	-	1	1	-	94	-	163	1	-	3
Port Protection CDP, Prince of Wales-Outer Ketchikan Census Area	-	7	-	-	62	-	7	1	-	-
Primrose CDP, Kenai Peninsula Borough	-	3	-	-	88	-	6	1	1	-
Prudhoe Bay CDP, North Slope Borough	-	3	-	-	4	-	4	-	-	-
Quinhagak city, Bethel Census Area	-	4	-	3	19	3	540	-	-	-

Table 6. **Population for Selected Categories of Race: 2000**—Con.

[For information on confidentiality protection, nonsampling error, and definitions, see text]

State Borough and Census Area Place	Selected combinations of two races				Race alone or in combination with one or more other races					
	White; Black or African American	White; American Indian and Alaska Native	White; Asian	Black or African American; American Indian and Alaska Native	White	Black or African American	American Indian and Alaska Native	Asian	Native Hawaiian and Other Pacific Islander	Some other race
PLACE—Con.										
Rampart CDP, Yukon-Koyukuk Census Area	-	1	-	-	4	-	41	-	-	1
Red Devil CDP, Bethel Census Area	-	4	-	-	26	-	25	-	-	1
Red Dog Mine CDP, Northwest Arctic Borough	-	1	-	-	11	-	22	-	-	-
Ridgeway CDP, Kenai Peninsula Borough	1	62	11	-	1 790	8	152	37	11	46
Ruby city, Yukon-Koyukuk Census Area	-	4	-	1	30	1	162	-	-	1
Russian Mission city, Wade Hampton Census Area	-	-	-	-	18	-	278	-	-	-
St. George city, Aleutians West Census Area	-	-	-	-	12	-	140	-	-	-
St. Mary's city, Wade Hampton Census Area	-	8	1	-	65	-	438	6	-	-
St. Michael city, Nome Census Area	-	2	-	-	27	-	343	-	-	-
St. Paul city, Aleutians West Census Area	-	1	-	1	70	1	460	-	3	1
Salamatof CDP, Kenai Peninsula Borough	-	13	-	4	706	36	213	8	10	13
Salcha CDP, Fairbanks North Star Borough	9	12	6	-	784	24	48	16	2	17
Sand Point city, Aleutians East Borough	-	15	4	-	285	15	421	229	4	24
Savoonga city, Nome Census Area	-	1	-	-	29	-	614	1	-	-
Saxman city, Ketchikan Gateway Borough	-	12	-	-	139	4	302	5	3	2
Scammon Bay city, Wade Hampton Census Area	-	5	-	-	15	2	453	-	1	1
Selawik city, Northwest Arctic Borough	-	3	-	1	31	2	736	7	4	-
Seldovia city, Kenai Peninsula Borough	1	15	2	-	228	4	66	5	1	1
Seldovia Village CDP, Kenai Peninsula Borough	-	5	-	-	87	-	58	1	-	4
Seward city, Kenai Peninsula Borough	2	91	17	4	2 192	89	592	85	16	51
Shageluk city, Yukon-Koyukuk Census Area	-	-	-	-	4	-	125	-	-	-
Shaktoolik city, Nome Census Area	-	1	-	-	13	-	218	-	-	-
Sheldon Point (Nunam Iqua) city, Wade Hampton Census Area	-	6	-	-	15	1	154	-	-	-
Shishmaref city, Nome Census Area	-	6	1	-	37	-	531	1	-	1
Shungnak city, Northwest Arctic Borough	-	-	-	-	14	-	242	-	-	-
Silver Springs CDP, Valdez-Cordova Census Area	-	4	-	-	116	-	15	-	-	3
Sitka city and borough, Sitka City and Borough	22	430	43	10	6 627	73	2 178	462	58	151
Skagway city, Skagway-Hoonah-Angoon Census Area	-	15	7	-	819	-	44	16	3	7
Skwentna CDP, Matanuska-Susitna Borough	-	1	-	-	104	-	8	-	-	-
Slana CDP, Valdez-Cordova Census Area	-	2	-	-	103	-	19	1	-	4
Sleetmute CDP, Bethel Census Area	-	-	-	-	11	-	89	-	-	-
Soldotna city, Kenai Peninsula Borough	9	64	15	1	3 425	21	260	89	18	77
South Naknek CDP, Bristol Bay Borough	-	-	-	-	18	2	115	1	1	-
Stebbins city, Nome Census Area	-	2	-	2	30	3	518	-	-	-
Sterling CDP, Kenai Peninsula Borough	3	57	20	3	4 471	23	216	48	9	56
Stevens Village CDP, Yukon-Koyukuk Census Area	-	-	-	-	3	-	83	-	-	1
Stony River CDP, Bethel Census Area	-	3	-	-	12	1	52	-	-	1
Sunrise CDP, Kenai Peninsula Borough	-	2	-	-	18	-	2	-	-	-
Susitna CDP, Matanuska-Susitna Borough	-	4	-	-	37	-	4	-	-	-
Sutton-Alpine CDP, Matanuska-Susitna Borough	2	33	1	2	770	54	280	7	6	10
Takotna CDP, Yukon-Koyukuk Census Area	-	-	-	-	29	-	21	-	-	-
Talkeetna CDP, Matanuska-Susitna Borough	4	32	2	3	727	7	70	3	-	22
Tanacross CDP, Southeast Fairbanks Census Area	-	2	-	-	14	-	126	-	-	2
Tanaina CDP, Matanuska-Susitna Borough	13	130	24	5	4 623	50	383	73	23	116
Tanana city, Yukon-Koyukuk Census Area	-	4	-	1	60	1	251	1	-	2
Tatitlek CDP, Valdez-Cordova Census Area	-	1	-	-	16	-	91	1	-	-
Tazlina CDP, Valdez-Cordova Census Area	-	6	1	-	112	-	45	3	-	-
Teller city, Nome Census Area	-	-	-	-	20	-	248	-	-	-
Tenakee Springs city, Skagway-Hoonah-Angoon Census Area	-	2	-	-	97	-	5	1	1	6
Tetlin CDP, Southeast Fairbanks Census Area	-	3	-	-	6	-	114	-	-	-
Thoms Place CDP, Wrangell-Petersburg Census Area	-	-	-	-	19	-	3	-	-	-
Thorne Bay city, Prince of Wales-Outer Ketchikan Census Area	1	11	4	-	537	1	27	4	3	7
Togiak city, Dillingham Census Area	-	47	-	3	103	4	750	1	-	3
Tok CDP, Southeast Fairbanks Census Area	-	82	4	-	1 192	2	265	10	4	29
Toksook Bay city, Bethel Census Area	-	17	-	-	30	-	519	-	-	-
Tolsona CDP, Valdez-Cordova Census Area	-	1	-	-	24	-	4	-	-	-
Tonsina CDP, Valdez-Cordova Census Area	-	-	-	-	78	2	9	3	-	-
Trapper Creek CDP, Matanuska-Susitna Borough	-	10	-	2	383	4	48	3	1	1
Tuluksak CDP, Bethel Census Area	-	-	-	-	22	-	403	3	-	-
Tuntutuliak CDP, Bethel Census Area	-	-	-	-	4	-	366	-	-	1
Tununak CDP, Bethel Census Area	-	7	-	-	17	-	315	-	-	-
Twin Hills CDP, Dillingham Census Area	-	7	-	-	11	-	65	-	-	-
Two Rivers CDP, Fairbanks North Star Borough	1	17	3	-	452	4	32	15	-	6
Tyonek CDP, Kenai Peninsula Borough	-	-	-	-	9	-	184	-	-	-
Ugashik CDP, Lake and Peninsula Borough	-	1	-	-	3	-	9	-	-	-
Unalakleet city, Nome Census Area	-	18	1	-	108	2	655	1	-	-
Unalaska city, Aleutians West Census Area	1	37	41	-	2 026	173	397	1 392	41	443
Upper Kalskag city, Bethel Census Area	-	11	-	-	32	1	208	-	-	1
Valdez city, Valdez-Cordova Census Area	4	104	24	1	3 549	25	410	140	46	80
Venetie CDP, Yukon-Koyukuk Census Area	-	9	-	-	16	-	195	-	-	-
Wainwright city, North Slope Borough	-	13	-	-	51	1	508	1	-	1
Wales city, Nome Census Area	-	10	-	-	23	1	137	-	-	1
Wasilla city, Matanuska-Susitna Borough	17	189	28	4	4 987	61	500	117	31	130
Whale Pass CDP, Prince of Wales-Outer Ketchikan Census Area	-	1	-	-	57	-	2	-	-	-
White Mountain city, Nome Census Area	-	5	-	-	32	-	175	-	-	1
Whitestone Logging Camp CDP, Skagway-Hoonah-Angoon Census Area	-	5	-	-	112	-	8	1	-	-

Table 6. **Population for Selected Categories of Race: 2000**—Con.

[For information on confidentiality protection, nonsampling error, and definitions, see text]

State Borough and Census Area Place	Selected combinations of two races				Race alone or in combination with one or more other races					
	White; Black or African American	White; American Indian and Alaska Native	White; Asian	Black or African American; American Indian and Alaska Native	White	Black or African American	American Indian and Alaska Native	Asian	Native Hawaiian and Other Pacific Islander	Some other race
PLACE—Con.										
Whittier city, Valdez-Cordova Census Area	-	12	2	-	158	-	23	16	-	-
Willow CDP, Matanuska-Susitna Borough	-	46	8	-	1 596	3	99	13	2	12
Willow Creek CDP, Valdez-Cordova Census Area	-	13	2	-	186	1	24	3	-	2
Wiseman CDP, Yukon-Koyukuk Census Area	-	-	-	-	17	-	4	-	-	-
Womens Bay CDP, Kodiak Island Borough	-	36	1	-	631	5	82	11	-	4
Wrangell city, Wrangell-Petersburg Census Area	3	175	15	-	1 915	7	550	43	15	17
Y CDP, Matanuska-Susitna Borough	2	44	2	-	873	8	107	8	-	12
Yakutat CDP, Yakutat City and Borough	-	27	1	-	330	2	375	32	15	3

Table 7. **Households and Families: 2000**

[For information on confidentiality protection, nonsampling error, and definitions, see text]

State Borough and Census Area Census Subarea Place	Total households	Family households: Total: Number	Family households: Total: Percent with own children under 18 years	Family households: Married-couple family: Number	Family households: Married-couple family: Percent with own children under 18 years	Family households: Female householder, no husband present: Number	Family households: Female householder, no husband present: Percent with own children under 18 years	Nonfamily households: Total	Nonfamily households: Householder living alone: Total	Nonfamily households: Householder living alone: 65 years and over	Average size: Households	Average size: Families
The State	**221 600**	**152 337**	**58.1**	**116 318**	**54.4**	**23 937**	**72.0**	**69 263**	**52 060**	**8 985**	**2.74**	**3.28**
Aleutians East Borough	526	344	59.9	232	53.4	76	76.3	182	144	18	2.69	3.30
Aleutians East census subarea	526	344	59.9	232	53.4	76	76.3	182	144	18	2.69	3.30
Akutan city	34	18	38.9	11	45.5	5	20.0	16	13	1	2.21	3.00
Cold Bay city	36	18	66.7	16	62.5	1	100.0	18	13	-	2.28	3.11
False Pass city	22	14	50.0	5	80.0	4	25.0	8	7	2	2.91	3.79
King Cove city	170	117	65.8	79	60.8	27	81.5	53	43	5	2.90	3.53
Nelson Lagoon CDP	31	20	65.0	16	62.5	3	66.7	11	6	1	2.68	3.15
Sand Point city	229	156	57.7	104	45.2	36	86.1	73	59	9	2.67	3.17
Aleutians West Census Area	1 270	736	61.0	559	60.1	97	61.9	534	406	27	2.52	3.26
Aleutians West census subarea	1 270	736	61.0	559	60.1	97	61.9	534	406	27	2.52	3.26
Adak CDP	159	61	47.5	46	45.7	4	75.0	98	74	-	1.99	2.90
Atka city	32	21	61.9	12	58.3	3	100.0	11	9	3	2.69	3.33
Attu Station CDP	-	-	(X)	-	(X)	-	(X)	-	-	-	-	-
Nikolski CDP	15	12	50.0	8	37.5	3	100.0	3	3	-	2.60	2.92
St. George city	51	42	57.1	28	57.1	8	37.5	9	8	-	2.98	3.29
St. Paul city	177	123	55.3	71	57.7	39	48.7	54	44	11	2.88	3.44
Unalaska city	834	476	64.7	393	62.8	40	72.5	358	267	13	2.51	3.27
Anchorage Municipality	94 822	64 131	57.5	48 421	53.6	10 884	72.0	30 691	22 142	3 586	2.67	3.19
Anchorage census subarea	94 822	64 131	57.5	48 421	53.6	10 884	72.0	30 691	22 142	3 586	2.67	3.19
Anchorage municipality	94 822	64 131	57.5	48 421	53.6	10 884	72.0	30 691	22 142	3 586	2.67	3.19
Bethel Census Area	4 226	3 175	67.9	2 123	72.1	642	60.0	1 051	839	117	3.73	4.41
Aniak census subarea	469	349	66.8	211	67.8	82	65.9	120	107	19	3.37	3.97
Aniak city	174	134	66.4	92	64.1	23	69.6	40	36	7	3.29	3.74
Chuathbaluk city	33	24	62.5	10	80.0	9	44.4	9	7	1	3.61	4.21
Crooked Creek CDP	38	31	71.0	15	86.7	12	66.7	7	7	2	3.61	4.00
Lime Village CDP	5	-	(X)	-	(X)	-	(X)	5	4	-	1.20	-
Lower Kalskag city	66	55	74.5	31	80.6	16	68.8	11	10	1	4.05	4.53
Red Devil CDP	17	12	50.0	8	25.0	3	100.0	5	5	-	2.82	3.33
Sleetmute CDP	33	25	44.0	15	46.7	7	28.6	8	8	3	3.03	3.56
Stony River CDP	19	14	71.4	9	66.7	1	100.0	5	4	-	3.21	3.64
Upper Kalskag city	62	44	79.5	23	82.6	10	90.0	18	15	4	3.71	4.55
Lower Kuskokwim census subarea	3 757	2 826	68.1	1 912	72.6	560	59.1	931	732	98	3.78	4.47
Akiachak CDP	133	112	75.9	79	84.8	20	45.0	21	19	3	4.40	4.89
Akiak city	69	54	68.5	30	86.7	14	57.1	15	13	3	4.48	5.24
Atmautluak CDP	60	54	64.8	40	67.5	7	57.1	6	5	1	4.90	5.22
Bethel city	1 741	1 154	66.6	741	65.7	264	65.9	587	426	56	3.00	3.65
Chefornak city	75	63	71.4	46	84.8	10	30.0	12	11	-	5.25	5.98
Eek city	76	57	57.9	38	68.4	15	33.3	19	19	4	3.68	4.54
Goodnews Bay city	71	48	66.7	22	72.7	17	58.8	23	23	3	3.24	4.04
Kasigluk CDP	101	91	80.2	68	86.8	16	62.5	10	10	1	5.38	5.81
Kipnuk CDP	137	122	72.1	90	75.6	20	75.0	15	14	4	4.70	5.04
Kongiganak CDP	79	61	72.1	47	78.7	9	55.6	18	17	-	4.54	5.52
Kwethluk city	153	133	71.4	88	79.5	31	64.5	20	16	-	4.66	5.08
Kwigillingok CDP	73	66	66.7	54	70.4	6	50.0	7	5	-	4.63	4.89
Mekoryuk city	73	48	47.9	33	57.6	11	18.2	25	24	2	2.88	3.77
Napakiak city	90	71	62.0	48	75.0	17	29.4	19	15	4	3.92	4.52
Napaskiak city	82	70	65.7	49	77.6	15	33.3	12	11	7	4.76	5.24
Newtok CDP	63	51	84.3	40	85.0	7	85.7	12	12	-	5.10	5.96
Nightmute city	47	38	76.3	25	84.0	8	62.5	9	5	-	4.43	5.03
Nunapitchuk city	105	92	77.2	71	83.1	12	83.3	13	11	2	4.44	4.88
Oscarville CDP	15	12	66.7	10	70.0	1	100.0	3	3	-	4.07	4.58
Platinum city	17	10	80.0	5	80.0	2	50.0	7	7	-	2.41	2.90
Quinhagak city	137	114	60.5	77	67.5	17	47.1	23	17	2	4.05	4.52
Toksook Bay city	106	94	77.7	69	82.6	13	69.2	12	11	1	5.02	5.45
Tuluksak CDP	86	76	60.5	51	76.5	8	12.5	10	10	3	4.98	5.37
Tuntutuliak CDP	84	74	62.2	48	66.7	14	50.0	10	9	1	4.40	4.74
Tununak CDP	82	59	66.1	41	73.2	6	83.3	23	19	1	3.96	5.00
Bristol Bay Borough	490	301	62.1	241	58.9	30	70.0	189	153	14	2.57	3.33
Bristol Bay census subarea	490	301	62.1	241	58.9	30	70.0	189	153	14	2.57	3.33
King Salmon CDP	196	105	56.2	87	49.4	9	77.8	91	81	3	2.26	3.17
Naknek CDP	247	162	67.9	131	67.2	16	68.8	85	64	10	2.74	3.44
South Naknek CDP	46	34	52.9	23	47.8	5	60.0	12	7	1	2.98	3.32
Denali Borough	785	453	53.6	380	50.5	35	82.9	332	275	11	2.28	3.03
Denali census subarea	785	453	53.6	380	50.5	35	82.9	332	275	11	2.28	3.03
Anderson city	101	74	55.4	57	49.1	11	90.9	27	21	-	2.60	3.05
Cantwell CDP	102	60	43.3	45	37.8	9	77.8	42	34	3	2.18	2.80
Ferry CDP	13	8	50.0	6	33.3	-	(X)	5	5	1	2.23	3.00
Healy CDP	436	246	60.2	211	59.2	13	76.9	190	164	4	2.29	3.12
McKinley Park CDP	72	32	34.4	29	27.6	2	100.0	40	30	1	1.97	2.78
Dillingham Census Area	1 529	1 106	62.7	781	61.6	229	65.1	423	357	55	3.20	3.84
Dillingham census subarea	1 529	1 106	62.7	781	61.6	229	65.1	423	357	55	3.20	3.84
Aleknagik city	70	53	54.7	34	52.9	8	50.0	17	12	2	3.16	3.62
Clark's Point city	24	15	53.3	11	63.6	4	25.0	9	6	1	3.13	3.93
Dillingham city	884	599	60.9	419	56.3	135	71.1	285	244	37	2.75	3.37
Ekwok city	42	30	66.7	26	65.4	3	66.7	12	12	2	3.10	3.93
Koliganek CDP	53	36	63.9	28	75.0	5	40.0	17	14	3	3.43	4.44
Manokotak city	93	77	67.5	63	68.3	11	63.6	16	14	-	4.29	4.92
New Stuyahok city	105	91	65.9	59	74.6	22	45.5	14	12	2	4.49	4.87
Portage Creek CDP	7	5	80.0	5	80.0	-	(X)	2	2	-	5.14	6.60
Togiak city	202	164	69.5	114	72.8	34	64.7	38	31	5	4.00	4.50
Twin Hills CDP	24	18	50.0	7	28.6	5	60.0	6	4	3	2.88	2.94
Fairbanks North Star Borough	29 777	20 502	60.0	16 274	56.3	2 756	76.7	9 275	7 031	1 069	2.68	3.20
Fairbanks North Star census subarea	29 777	20 502	60.0	16 274	56.3	2 756	76.7	9 275	7 031	1 069	2.68	3.20
College CDP	4 104	2 640	57.7	1 968	52.4	450	75.3	1 464	1 056	131	2.60	3.13
Eielson AFB CDP	1 448	1 414	79.6	1 338	78.5	39	100.0	34	30	-	3.52	3.55
Ester CDP	727	386	53.6	313	48.9	47	74.5	341	256	7	2.20	2.91

Table 7. **Households and Families: 2000**—Con.

[For information on confidentiality protection, nonsampling error, and definitions, see text]

State Borough and Census Area Census Subarea Place	Total households	Family households: Total: Number	Family households: Total: Percent with own children under 18 years	Family households: Married-couple family: Number	Family households: Married-couple family: Percent with own children under 18 years	Family households: Female householder, no husband present: Number	Family households: Female householder, no husband present: Percent with own children under 18 years	Nonfamily households: Total	Nonfamily households: Householder living alone: Total	Nonfamily households: Householder living alone: 65 years and over	Average size: Households	Average size: Families
Fairbanks North Star Borough—Con.												
Fairbanks North Star census subarea—Con.												
Fairbanks city	11 075	7 187	61.6	5 230	56.8	1 395	75.8	3 888	3 036	667	2.56	3.15
Fox CDP	119	72	56.9	59	55.9	8	62.5	47	37	3	2.52	3.19
Harding-Birch Lakes CDP	98	63	33.3	53	28.3	6	50.0	35	31	7	2.20	2.75
Moose Creek CDP	223	129	52.7	96	50.0	19	73.7	94	65	7	2.43	3.06
North Pole city	605	382	61.0	290	54.5	69	85.5	223	163	28	2.58	3.19
Pleasant Valley CDP	219	163	55.2	143	53.1	14	78.6	56	42	5	2.84	3.29
Salcha CDP	317	224	50.9	188	46.3	26	84.6	93	68	11	2.69	3.16
Two Rivers CDP	177	124	58.1	106	57.5	11	81.8	53	44	3	2.72	3.19
Haines Borough	991	654	47.9	535	42.8	72	75.0	337	269	71	2.41	2.94
Haines census subarea	991	654	47.9	535	42.8	72	75.0	337	269	71	2.41	2.94
Covenant Life CDP	25	22	50.0	21	52.4	1	-	3	1	-	4.08	3.59
Excursion Inlet CDP	8	2	-	2	-	-	(X)	6	6	1	1.25	2.00
Haines city	752	505	49.7	405	44.7	67	74.6	247	207	62	2.40	2.94
Lutak CDP	19	13	30.8	11	27.3	-	(X)	6	5	1	2.05	2.46
Mosquito Lake CDP	86	56	46.4	46	39.1	1	100.0	30	20	3	2.57	3.14
Mud Bay CDP	66	36	38.9	33	36.4	2	100.0	30	18	2	2.08	2.61
Juneau City and Borough	11 543	7 638	55.5	5 910	51.4	1 213	69.2	3 905	2 819	497	2.60	3.10
Juneau census subarea	11 543	7 638	55.5	5 910	51.4	1 213	69.2	3 905	2 819	497	2.60	3.10
Juneau city and borough	11 543	7 638	55.5	5 910	51.4	1 213	69.2	3 905	2 819	497	2.60	3.10
Kenai Peninsula Borough	18 438	12 716	55.1	10 218	50.2	1 654	77.1	5 722	4 561	932	2.62	3.15
Kenai-Cook Inlet census subarea	16 397	11 468	55.1	9 236	50.2	1 469	77.1	4 929	3 946	808	2.65	3.17
Anchor Point CDP	711	467	54.2	386	49.2	46	71.7	244	182	32	2.59	3.19
Beluga CDP	13	8	62.5	8	62.5	-	(X)	5	3	-	2.46	3.00
Clam Gulch CDP	67	42	64.3	31	58.1	8	75.0	25	19	4	2.58	3.21
Cohoe CDP	445	295	52.2	251	49.0	25	64.0	150	119	28	2.61	3.20
Diamond Ridge CDP	683	471	56.5	410	51.2	39	92.3	212	164	22	2.60	3.15
Fox River CDP	122	104	85.6	99	86.9	5	60.0	18	16	9	5.05	5.73
Fritz Creek CDP	661	414	57.5	346	52.0	46	80.4	247	196	20	2.43	3.06
Funny River CDP	278	182	34.1	161	31.1	10	70.0	96	72	13	2.29	2.80
Halibut Cove CDP	18	12	25.0	12	25.0	-	(X)	6	6	2	1.94	2.42
Happy Valley CDP	196	132	41.7	112	38.4	9	66.7	64	44	12	2.49	2.94
Homer city	1 599	1 009	54.8	772	49.4	162	75.9	590	470	98	2.40	2.99
Kachemak city	169	108	46.3	93	41.9	11	72.7	61	41	12	2.52	3.06
Kalifornsky CDP	2 117	1 597	55.7	1 319	51.2	170	77.1	520	411	52	2.74	3.13
Kasilof CDP	180	125	48.8	104	42.3	13	92.3	55	41	4	2.62	3.06
Kenai city	2 622	1 787	59.7	1 325	53.1	320	81.6	835	689	161	2.64	3.20
Miller Landing CDP	31	19	47.4	15	40.0	3	100.0	12	7	1	2.39	2.95
Nanwalek CDP	45	33	75.8	23	87.0	7	71.4	12	10	1	3.93	4.79
Nikiski CDP	1 514	1 131	55.9	922	51.3	120	76.7	383	315	58	2.86	3.31
Nikolaevsk CDP	96	73	75.3	63	73.0	5	100.0	23	18	2	3.59	4.33
Ninilchik CDP	320	223	42.2	190	37.9	22	72.7	97	74	25	2.41	2.87
Port Graham CDP	70	47	53.2	27	51.9	12	58.3	23	20	2	2.44	2.98
Ridgeway CDP	715	537	52.3	447	49.0	68	66.2	178	135	30	2.70	3.09
Salamatof CDP	220	163	47.9	134	42.5	18	77.8	57	45	8	2.65	3.04
Seldovia city	134	71	42.3	60	36.7	10	80.0	63	54	14	2.13	2.93
Seldovia Village CDP	62	41	41.5	33	36.4	6	83.3	21	14	2	2.32	2.73
Soldotna city	1 465	970	59.5	711	52.9	201	79.1	495	430	128	2.53	3.13
Sterling CDP	1 676	1 306	51.4	1 115	49.1	113	69.9	370	295	57	2.80	3.16
Tyonek CDP	66	45	62.2	18	61.1	15	73.3	21	20	5	2.92	3.42
Seward-Hope census subarea	2 041	1 248	55.0	982	50.1	185	77.3	793	615	124	2.41	3.03
Bear Creek CDP	686	432	57.6	347	54.5	56	76.8	254	179	21	2.55	3.11
Cooper Landing CDP	162	96	36.5	82	32.9	7	71.4	66	55	16	2.14	2.74
Crown Point CDP	28	19	47.4	17	41.2	1	100.0	9	8	3	2.43	2.95
Hope CDP	77	35	34.3	33	30.3	2	100.0	42	41	12	1.78	2.69
Lowell Point CDP	39	20	40.0	17	35.3	-	(X)	19	17	1	2.00	2.75
Moose Pass CDP	84	52	51.9	45	51.1	4	50.0	32	26	4	2.45	3.13
Primrose CDP	33	29	48.3	25	40.0	2	100.0	4	3	-	2.82	3.00
Seward city	917	556	58.8	409	52.6	111	78.4	361	282	65	2.40	3.04
Sunrise CDP	9	5	60.0	4	50.0	1	100.0	4	4	2	2.00	2.80
Ketchikan Gateway Borough	5 399	3 634	54.7	2 778	49.9	609	71.6	1 765	1 408	334	2.56	3.10
Ketchikan census subarea	5 399	3 634	54.7	2 778	49.9	609	71.6	1 765	1 408	334	2.56	3.10
Ketchikan city	3 197	1 956	55.4	1 361	48.7	444	72.1	1 241	1 014	253	2.42	3.07
Saxman city	127	90	50.0	56	48.2	27	51.9	37	26	8	3.13	3.57
Kodiak Island Borough	4 424	3 257	62.4	2 639	60.6	389	71.7	1 167	881	165	3.07	3.52
Kodiak Island census subarea	4 424	3 257	62.4	2 639	60.6	389	71.7	1 167	881	165	3.07	3.52
Akhiok city	25	17	52.9	9	77.8	5	40.0	8	7	1	3.20	3.94
Aleneva CDP	14	13	61.5	13	61.5	-	(X)	1	-	-	4.86	5.08
Chiniak CDP	24	14	42.9	11	27.3	-	(X)	10	9	2	2.08	2.71
Karluk CDP	9	7	57.1	3	33.3	3	66.7	2	2	-	3.00	3.43
Kodiak city	1 996	1 362	58.9	1 040	55.6	205	72.7	634	483	107	3.10	3.64
Kodiak Station CDP	492	481	78.0	462	77.7	9	88.9	11	10	-	3.55	3.59
Larsen Bay city	40	26	65.4	18	66.7	5	40.0	14	11	2	2.88	3.54
Old Harbor city	79	52	67.3	26	76.9	11	72.7	27	21	3	3.00	3.60
Ouzinkie city	74	56	58.9	38	55.3	15	66.7	18	16	5	3.04	3.52
Port Lions city	89	76	52.6	66	47.0	7	85.7	13	12	4	2.88	3.11
Womens Bay CDP	251	176	57.4	144	52.8	22	77.3	75	60	4	2.75	3.28
Lake and Peninsula Borough	588	418	62.9	285	61.8	57	63.2	170	145	23	3.10	3.74
Lake and Peninsula census subarea	588	418	62.9	285	61.8	57	63.2	170	145	23	3.10	3.74
Chignik city	29	21	52.4	19	47.4	2	100.0	8	7	1	2.72	3.29
Chignik Lagoon CDP	33	22	72.7	20	70.0	-	(X)	11	8	1	3.12	3.95
Chignik Lake CDP	40	34	76.5	24	70.8	5	80.0	6	6	3	3.63	3.97
Egegik city	44	23	56.5	16	50.0	1	100.0	21	16	-	2.64	3.74
Igiugig CDP	16	13	53.8	9	66.7	4	25.0	3	3	1	3.31	3.77
Iliamna CDP	35	26	61.5	22	59.1	2	50.0	9	7	1	2.91	3.42
Ivanof Bay CDP	9	7	28.6	3	33.3	-	(X)	2	2	-	2.44	2.86
Kokhanok CDP	52	41	48.8	18	44.4	14	57.1	11	9	1	3.35	3.68
Levelock CDP	45	25	68.0	15	60.0	5	100.0	20	19	5	2.71	3.96

Table 7. **Households and Families: 2000**—Con.

[For information on confidentiality protection, nonsampling error, and definitions, see text]

State Borough and Census Area Census Subarea Place	Total households	Family households: Total: Number	Family households: Total: Percent with own children under 18 years	Family households: Married-couple family: Number	Family households: Married-couple family: Percent with own children under 18 years	Family households: Female householder, no husband present: Number	Family households: Female householder, no husband present: Percent with own children under 18 years	Nonfamily households: Total	Nonfamily households: Householder living alone: Total	Nonfamily households: Householder living alone: 65 years and over	Average size: Households	Average size: Families
Lake and Peninsula Borough—Con.												
Lake and Peninsula census subarea—Con.												
Newhalen city	39	37	62.2	22	68.2	5	20.0	2	2	-	4.10	4.22
Nondalton city	68	49	65.3	25	68.0	8	50.0	19	16	3	3.25	3.78
Pedro Bay CDP	17	13	84.6	9	77.8	2	100.0	4	3	2	2.94	3.31
Perryville CDP	33	23	73.9	15	86.7	6	66.7	10	9	1	3.24	4.04
Pilot Point city	29	22	77.3	15	73.3	1	100.0	7	5	-	3.45	3.91
Pope-Vannoy Landing CDP	5	2	50.0	1	100.0	-	(X)	3	3	1	1.60	2.50
Port Alsworth CDP	34	25	64.0	23	60.9	1	100.0	9	8	-	3.06	3.64
Port Heiden city	41	24	66.7	19	57.9	1	100.0	17	16	3	2.90	3.79
Ugashik CDP	7	2	-	1	-	-	(X)	5	3	-	1.57	2.00
Matanuska-Susitna Borough	20 556	15 057	57.7	12 109	53.7	1 868	75.4	5 499	4 183	846	2.84	3.29
Matanuska-Susitna census subarea	20 556	15 057	57.7	12 109	53.7	1 868	75.4	5 499	4 183	846	2.84	3.29
Big Lake CDP	971	648	47.8	516	41.9	84	75.0	323	234	41	2.60	3.10
Buffalo Soapstone CDP	233	172	62.2	135	59.3	15	86.7	61	45	4	3.00	3.41
Butte CDP	884	672	49.7	553	44.7	68	66.2	212	171	42	2.89	3.28
Chase CDP	21	10	30.0	9	33.3	1	-	11	9	2	1.95	2.70
Chickaloon CDP	87	58	46.6	51	43.1	3	66.7	29	22	4	2.45	3.00
Farm Loop CDP	334	269	58.4	224	58.0	28	57.1	65	47	9	3.19	3.55
Fishhook CDP	663	509	59.1	425	57.4	41	70.7	154	113	17	3.04	3.44
Gateway CDP	981	782	62.3	655	60.6	77	75.3	199	155	26	3.01	3.36
Glacier View CDP	104	62	43.5	53	43.4	5	40.0	42	38	10	2.39	3.11
Houston city	445	293	56.3	205	48.3	51	72.5	152	116	19	2.70	3.26
Knik-Fairview CDP	2 375	1 815	58.8	1 508	55.4	173	80.3	560	420	60	2.97	3.35
Knik River CDP	216	148	56.8	125	54.4	11	72.7	68	52	9	2.69	3.22
Lake Louise CDP	41	25	28.0	24	29.2	1	-	16	10	1	2.15	2.64
Lakes CDP	2 217	1 775	57.5	1 505	54.4	176	74.4	442	317	62	3.00	3.32
Lazy Mountain CDP	410	304	54.9	261	51.3	27	77.8	106	83	23	2.82	3.30
Meadow Lakes CDP	1 702	1 216	59.5	937	54.5	156	77.6	486	355	57	2.83	3.30
Palmer city	1 472	1 058	66.0	741	61.3	244	75.8	414	339	110	2.81	3.29
Petersville CDP	17	7	14.3	5	-	-	(X)	10	10	2	1.59	2.00
Point MacKenzie CDP	39	27	37.0	24	37.5	-	(X)	12	7	-	2.85	3.26
Skwentna CDP	50	29	37.9	24	29.2	3	100.0	21	18	-	2.22	2.90
Susitna CDP	19	7	42.9	5	40.0	2	50.0	12	9	5	1.95	3.14
Sutton-Alpine CDP	278	180	53.9	146	47.3	18	94.4	98	82	17	2.53	3.09
Talkeetna CDP	358	181	55.8	136	50.0	26	73.1	177	136	24	2.16	2.92
Tanaina CDP	1 609	1 266	63.4	1 061	60.9	138	73.9	343	239	31	3.10	3.46
Trapper Creek CDP	182	124	36.3	95	28.4	15	53.3	58	51	10	2.32	2.74
Wasilla city	1 979	1 362	63.1	993	57.6	273	80.6	617	465	135	2.76	3.27
Willow CDP	654	438	47.7	370	41.9	36	77.8	216	169	32	2.54	3.08
Y CDP	412	253	47.4	192	40.1	38	73.7	159	133	26	2.32	2.90
Nome Census Area	2 693	1 899	64.9	1 141	66.6	412	62.6	794	626	89	3.33	4.01
Nome census subarea	2 693	1 899	64.9	1 141	66.6	412	62.6	794	626	89	3.33	4.01
Brevig Mission city	68	54	66.7	21	71.4	17	47.1	14	10	-	4.06	4.35
Diomede city	43	31	51.6	9	55.6	14	57.1	12	8	-	3.40	4.00
Elim city	84	70	72.9	48	87.5	13	30.8	14	12	2	3.73	4.16
Gambell city	159	122	67.2	69	75.4	29	72.4	37	29	1	4.08	4.82
Golovin city	45	30	66.7	18	72.2	9	66.7	15	14	3	3.20	4.17
Koyuk city	80	59	72.9	28	75.0	15	66.7	21	17	2	3.71	4.31
Nome city	1 184	750	61.3	494	58.5	146	66.4	434	324	44	2.79	3.45
Port Clarence CDP	-	-	(X)	-	(X)	-	(X)	-	-	-	-	-
St. Michael city	90	66	74.2	42	78.6	15	80.0	24	17	4	4.09	4.79
Savoonga city	145	114	70.2	72	83.3	23	47.8	31	24	1	4.43	5.22
Shaktoolik city	60	48	66.7	35	74.3	5	60.0	12	10	-	3.83	4.42
Shishmaref city	142	110	68.2	52	78.8	28	60.7	32	30	6	3.96	4.59
Stebbins city	123	104	76.0	58	82.8	14	64.3	19	15	1	4.45	4.86
Teller city	76	61	67.2	28	53.6	12	66.7	15	14	4	3.53	3.80
Unalakleet city	224	175	60.0	106	58.5	48	60.4	49	42	12	3.33	3.82
Wales city	50	28	67.9	19	73.7	4	75.0	22	20	3	3.04	4.43
White Mountain city	69	47	63.8	17	70.6	18	61.1	22	21	5	2.94	3.55
North Slope Borough	2 109	1 524	66.5	914	68.2	387	65.1	585	452	41	3.45	4.05
North Slope census subarea	2 109	1 524	66.5	914	68.2	387	65.1	585	452	41	3.45	4.05
Alpine CDP	-	-	(X)	-	(X)	-	(X)	-	-	-	-	-
Anaktuvuk Pass city	84	57	64.9	34	73.5	13	46.2	27	24	3	3.36	4.26
Atqasuk city	55	45	62.2	26	57.7	12	66.7	10	9	-	4.15	4.49
Barrow city	1 371	942	67.7	566	68.0	253	68.0	429	315	24	3.27	3.91
Kaktovik city	89	70	60.0	43	67.4	13	53.8	19	19	3	3.29	3.76
Nuiqsut city	110	91	65.9	47	72.3	25	60.0	19	17	1	3.93	4.24
Point Hope city	186	152	67.1	93	69.9	36	61.1	34	25	4	4.07	4.50
Point Lay CDP	61	46	67.4	28	67.9	11	81.8	15	14	1	3.93	4.57
Prudhoe Bay CDP	1	1	100.0	1	100.0	-	(X)	-	-	-	5.00	5.00
Wainwright city	148	118	62.7	75	66.7	24	54.2	30	27	5	3.69	4.17
Northwest Arctic Borough	1 780	1 405	70.0	853	70.6	350	70.9	375	296	37	3.87	4.36
Northwest Arctic census subarea	1 780	1 405	70.0	853	70.6	350	70.9	375	296	37	3.87	4.36
Ambler city	79	64	67.2	36	61.1	20	70.0	15	13	3	3.91	4.33
Buckland city	84	75	74.7	55	74.5	17	88.2	9	7	1	4.83	5.19
Deering city	42	29	58.6	9	66.7	14	57.1	13	10	1	3.24	3.90
Kiana city	97	78	57.7	44	56.8	16	81.3	19	18	4	4.00	4.45
Kivalina city	78	64	75.0	49	79.6	12	58.3	14	13	3	4.83	5.50
Kobuk city	26	23	69.6	12	58.3	8	75.0	3	3	-	4.19	4.26
Kotzebue city	889	657	68.2	410	66.6	155	71.0	232	172	18	3.40	3.93
Noatak CDP	100	90	76.7	56	83.9	22	68.2	10	9	-	4.28	4.51
Noorvik city	136	113	69.9	70	78.6	25	68.0	23	20	2	4.66	5.19
Red Dog Mine CDP	-	-	(X)	-	(X)	-	(X)	-	-	-	-	-
Selawik city	172	147	80.3	72	86.1	50	70.0	25	22	2	4.49	4.78
Shungnak city	56	51	72.5	30	70.0	9	77.8	5	4	1	4.57	4.53
Prince of Wales-Outer Ketchikan Census Area	2 262	1 537	55.3	1 150	50.6	227	70.5	725	588	112	2.68	3.25
Metlakatla Indian Community census subarea	491	355	54.6	239	54.4	75	58.7	136	114	31	2.95	3.52
Metlakatla CDP	469	338	53.8	225	53.3	73	58.9	131	110	31	2.93	3.50
Outer Ketchikan census subarea	63	34	32.4	31	25.8	2	100.0	29	23	4	2.05	2.71

Table 7. **Households and Families: 2000**—Con.

[For information on confidentiality protection, nonsampling error, and definitions, see text]

State Borough and Census Area Census Subarea Place	Total households	Family households: Total: Number	Family households: Total: Percent with own children under 18 years	Family households: Married-couple family: Number	Family households: Married-couple family: Percent with own children under 18 years	Family households: Female householder, no husband present: Number	Family households: Female householder, no husband present: Percent with own children under 18 years	Nonfamily households: Total	Nonfamily households: Householder living alone: Total	Nonfamily households: Householder living alone: 65 years and over	Average size: Households	Average size: Families
Prince of Wales-Outer Ketchikan Census Area—Con.												
Outer Ketchikan census subarea—Con.												
Hyder CDP	47	26	34.6	24	29.2	1	100.0	21	19	3	2.06	2.81
Meyers Chuck CDP	9	7	28.6	6	16.7	1	100.0	2	-	-	2.33	2.29
Prince of Wales census subarea	1 708	1 148	56.2	880	50.5	150	76.0	560	451	77	2.63	3.18
Coffman Cove city	63	42	47.6	34	44.1	3	33.3	21	16	4	2.56	3.00
Craig city	523	349	61.6	261	54.8	60	80.0	174	132	20	2.63	3.16
Edna Bay CDP	19	14	50.0	12	41.7	-	(X)	5	5	2	2.58	3.14
Hollis CDP	55	38	52.6	33	45.5	2	100.0	17	13	7	2.53	3.00
Hydaburg city	133	88	59.1	55	49.1	21	85.7	45	41	10	2.87	3.60
Kasaan city	17	12	25.0	11	27.3	1	-	5	4	-	2.29	2.75
Klawock city	313	216	52.3	154	46.1	32	68.8	97	81	12	2.73	3.25
Naukati Bay CDP	60	34	64.7	22	59.1	4	75.0	26	25	3	2.25	3.03
Point Baker CDP	13	10	30.0	8	25.0	2	50.0	3	2	1	2.69	3.00
Port Protection CDP	31	15	46.7	10	40.0	4	75.0	16	15	4	2.03	2.80
Thorne Bay city	219	157	49.0	135	47.4	10	70.0	62	52	6	2.54	3.03
Whale Pass CDP	22	13	61.5	10	60.0	2	100.0	9	5	1	2.64	2.92
Sitka City and Borough	3 278	2 218	53.4	1 736	49.9	339	66.1	1 060	804	177	2.61	3.15
Sitka census subarea	3 278	2 218	53.4	1 736	49.9	339	66.1	1 060	804	177	2.61	3.15
Sitka city and borough	3 278	2 218	53.4	1 736	49.9	339	66.1	1 060	804	177	2.61	3.15
Skagway-Hoonah-Angoon Census Area	1 369	867	48.7	675	45.5	115	58.3	502	412	77	2.50	3.14
Hoonah-Angoon census subarea	924	620	49.2	467	45.6	89	59.6	304	256	47	2.61	3.22
Angoon city	184	138	56.5	91	60.4	32	46.9	46	41	5	3.11	3.64
Cube Cove CDP	25	23	52.2	21	52.4	-	(X)	2	2	-	2.88	3.04
Elfin Cove CDP	15	9	33.3	8	37.5	-	(X)	6	4	1	2.13	2.67
Game Creek CDP	10	7	57.1	5	80.0	1	-	3	2	-	3.50	4.29
Gustavus CDP	199	114	48.2	94	41.5	12	83.3	85	76	11	2.16	2.89
Hobart Bay CDP	2	1	-	1	-	-	(X)	1	1	-	1.50	2.00
Hoonah city	300	215	47.0	157	40.8	37	64.9	85	68	15	2.83	3.34
Pelican city	70	41	51.2	29	44.8	4	50.0	29	20	6	2.30	2.78
Tenakee Springs city	59	28	35.7	23	30.4	3	66.7	31	28	8	1.76	2.46
Whitestone Logging Camp CDP	36	28	67.9	23	69.6	-	(X)	8	8	1	3.00	3.57
Klukwan census subarea	44	32	75.0	20	85.0	7	42.9	12	11	3	3.16	3.75
Klukwan CDP	44	32	75.0	20	85.0	7	42.9	12	11	3	3.16	3.75
Skagway census subarea	401	215	43.3	188	41.0	19	57.9	186	145	27	2.15	2.81
Skagway city	401	215	43.3	188	41.0	19	57.9	186	145	27	2.15	2.81
Southeast Fairbanks Census Area	2 098	1 506	54.8	1 221	52.3	181	67.4	592	493	116	2.80	3.34
Southeast Fairbanks census subarea	2 098	1 506	54.8	1 221	52.3	181	67.4	592	493	116	2.80	3.34
Alcan Border CDP	9	6	50.0	6	50.0	-	(X)	3	3	-	2.33	3.00
Big Delta CDP	165	118	55.1	101	55.4	11	63.6	47	36	12	3.18	3.90
Chicken CDP	6	5	60.0	4	50.0	1	100.0	1	1	1	2.83	3.00
Delta Junction city	312	208	53.4	164	50.0	28	67.9	104	90	20	2.69	3.32
Deltana CDP	539	417	47.2	373	45.0	27	74.1	122	103	33	2.87	3.30
Dot Lake CDP	10	6	33.3	5	40.0	1	-	4	4	2	1.90	2.50
Dot Lake Village CDP	15	11	72.7	5	60.0	2	100.0	4	4	2	2.53	3.00
Dry Creek CDP	37	30	66.7	29	69.0	1	-	7	5	2	3.46	3.87
Eagle city	58	37	32.4	32	31.3	4	25.0	21	20	3	2.22	2.86
Eagle Village CDP	32	14	57.1	8	50.0	4	75.0	18	14	1	2.13	3.00
Fort Greely CDP	126	112	83.0	101	82.2	9	88.9	14	14	-	3.25	3.53
Healy Lake CDP	13	10	70.0	5	80.0	1	-	3	2	-	2.85	3.10
Northway CDP	30	18	61.1	11	81.8	5	20.0	12	9	1	3.17	4.22
Northway Junction CDP	23	18	61.1	13	61.5	2	100.0	5	4	-	3.13	3.44
Northway Village CDP	32	21	76.2	10	80.0	8	75.0	11	10	4	3.34	4.19
Tanacross CDP	42	29	48.3	17	47.1	5	60.0	13	12	-	3.33	3.93
Tetlin CDP	42	26	42.3	8	37.5	10	40.0	16	12	2	2.79	3.46
Tok CDP	534	372	57.0	287	50.9	59	72.9	162	132	29	2.61	3.12
Valdez-Cordova Census Area	3 884	2 559	56.6	2 023	52.6	329	73.6	1 325	1 050	190	2.58	3.18
Chugach census subarea	2 636	1 754	58.5	1 401	54.7	218	76.6	882	676	103	2.58	3.15
Chenega CDP	22	18	50.0	14	64.3	2	-	4	3	-	3.55	3.83
Cordova city	958	598	57.9	474	53.4	78	79.5	360	290	52	2.48	3.17
Tatitlek CDP	38	29	58.6	18	61.1	8	62.5	9	8	1	2.82	3.28
Valdez city	1 494	1 043	59.4	842	55.9	125	76.8	451	326	42	2.66	3.15
Whittier city	86	46	54.3	36	41.7	4	100.0	40	34	6	2.12	2.80
Copper River census subarea	1 248	805	52.5	622	47.7	111	67.6	443	374	87	2.57	3.24
Chisana CDP	-	-	(X)	-	(X)	-	(X)	-	-	-	-	-
Chistochina CDP	37	26	42.3	16	37.5	5	40.0	11	10	5	2.51	2.92
Chitina CDP	52	30	40.0	22	36.4	7	42.9	22	19	5	2.37	3.07
Copper Center CDP	132	88	60.2	49	49.0	26	73.1	44	38	10	2.74	3.39
Copperville CDP	61	51	52.9	37	51.4	9	55.6	10	10	2	2.93	3.24
Gakona CDP	84	61	49.2	52	48.1	3	66.7	23	19	3	2.56	3.02
Glennallen CDP	204	136	55.1	115	51.3	13	84.6	68	55	11	2.63	3.31
Gulkana CDP	33	19	63.2	9	44.4	10	80.0	14	9	4	2.67	3.32
Kenny Lake CDP	143	97	59.8	82	59.8	6	33.3	46	39	14	2.87	3.52
McCarthy CDP	26	7	57.1	4	25.0	1	100.0	19	14	-	1.62	2.14
Mendeltna CDP	23	15	46.7	11	54.5	4	25.0	8	7	2	2.74	3.53
Mentasta Lake CDP	54	33	51.5	21	42.9	9	66.7	21	16	3	2.63	3.33
Nelchina CDP	27	20	35.0	18	27.8	-	(X)	7	7	1	2.63	3.15
Paxson CDP	21	12	50.0	10	40.0	1	100.0	9	8	1	2.05	2.75
Silver Springs CDP	46	35	65.7	32	65.6	2	100.0	11	11	3	2.83	3.34
Slana CDP	62	31	29.0	27	25.9	2	50.0	31	27	9	2.00	2.74
Tazlina CDP	59	38	50.0	28	46.4	5	60.0	21	17	2	2.53	3.18
Tolsona CDP	9	5	80.0	3	66.7	-	(X)	4	3	-	3.00	4.20
Tonsina CDP	34	22	54.5	19	47.4	1	100.0	12	9	2	2.71	3.45
Willow Creek CDP	80	52	51.9	44	45.5	4	100.0	28	25	5	2.51	3.19
Wade Hampton Census Area	1 602	1 296	73.8	759	78.4	326	68.1	306	256	29	4.38	4.95
Wade Hampton census subarea	1 602	1 296	73.8	759	78.4	326	68.1	306	256	29	4.38	4.95
Alakanuk city	139	118	70.3	80	76.3	18	61.1	21	15	4	4.69	5.19
Chevak city	167	130	82.3	69	87.0	34	88.2	37	32	1	4.58	5.38
Emmonak city	189	150	70.0	89	74.2	34	64.7	39	32	6	4.06	4.58

Table 7. **Households and Families: 2000**—Con.

[For information on confidentiality protection, nonsampling error, and definitions, see text]

State Borough and Census Area Census Subarea Place	Total households	Family households: Total: Number	Family households: Total: Percent with own children under 18 years	Family households: Married-couple family: Number	Family households: Married-couple family: Percent with own children under 18 years	Family households: Female householder, no husband present: Number	Family households: Female householder, no husband present: Percent with own children under 18 years	Nonfamily households: Total	Nonfamily households: Householder living alone: Total	Nonfamily households: Householder living alone: 65 years and over	Average size: Households	Average size: Families
Wade Hampton Census Area—Con.												
Wade Hampton census subarea—Con.												
Hooper Bay city	227	187	74.9	78	80.8	68	72.1	40	35	2	4.47	4.97
Kotlik city	117	102	80.4	76	88.2	13	46.2	15	12	4	5.05	5.48
Marshall city	91	74	73.0	44	79.5	20	65.0	17	14	1	3.84	4.23
Mountain Village city	183	147	70.7	85	75.3	39	59.0	36	32	3	4.13	4.69
Pilot Station city	109	93	72.0	56	78.6	25	56.0	16	12	2	5.05	5.47
Pitkas Point CDP	30	24	70.8	17	88.2	4	50.0	6	6	1	4.17	4.92
Russian Mission city	70	61	77.0	36	77.8	17	76.5	9	7	1	4.23	4.51
St. Mary's city	137	90	68.9	56	67.9	24	70.8	47	39	3	3.58	4.60
Scammon Bay city	96	84	76.2	54	79.6	19	73.7	12	12	1	4.84	5.25
Sheldon Point (Nunam Iqua) city	35	27	74.1	11	72.7	10	70.0	8	6	-	4.69	5.22
Wrangell-Petersburg Census Area	2 587	1 765	53.8	1 406	49.2	238	73.5	822	681	195	2.56	3.11
Wrangell-Petersburg census subarea	2 587	1 765	53.8	1 406	49.2	238	73.5	822	681	195	2.56	3.11
Kake city	246	172	58.7	128	53.1	33	78.8	74	61	17	2.88	3.49
Kupreanof city	12	6	33.3	6	33.3	-	(X)	6	6	2	1.92	2.83
Petersburg city	1 240	850	56.0	672	53.1	115	69.6	390	316	82	2.56	3.11
Port Alexander city	34	20	50.0	20	50.0	-	(X)	14	13	2	2.38	3.30
Thoms Place CDP	13	8	-	8	-	-	(X)	5	5	-	1.69	2.13
Wrangell city	907	623	52.0	498	45.8	85	76.5	284	240	87	2.52	3.05
Yakutat City and Borough	265	159	54.7	102	48.0	32	71.9	106	85	13	2.59	3.30
Yakutat census subarea	265	159	54.7	102	48.0	32	71.9	106	85	13	2.59	3.30
Yakutat CDP	261	158	55.1	101	48.5	32	71.9	103	82	13	2.61	3.30
Yukon-Koyukuk Census Area	2 309	1 480	60.7	853	58.6	390	67.7	829	704	144	2.81	3.53
Koyukuk-Middle Yukon census subarea	1 344	861	62.4	529	58.2	211	73.5	483	411	95	2.81	3.56
Alatna CDP	12	7	85.7	2	50.0	3	100.0	5	3	-	2.92	3.43
Allakaket city	41	19	57.9	13	46.2	3	100.0	22	22	1	2.37	3.68
Bettles city	16	9	66.7	8	62.5	1	100.0	7	3	-	2.69	3.44
Coldfoot CDP	6	2	100.0	2	100.0	-	(X)	4	3	-	2.17	4.00
Evansville CDP	12	6	50.0	5	60.0	1	-	6	4	2	2.33	3.33
Four Mile Road CDP	16	10	50.0	8	50.0	1	100.0	6	6	-	2.38	3.20
Galena city	216	149	71.1	109	67.9	26	80.8	67	53	8	2.83	3.44
Hughes city	26	18	72.2	9	55.6	7	85.7	8	8	-	3.00	3.67
Huslia city	88	64	78.1	35	65.7	23	91.3	24	20	3	3.33	3.83
Kaltag city	69	53	64.2	27	66.7	13	61.5	16	15	3	3.33	3.83
Koyukuk city	39	25	64.0	12	75.0	8	62.5	14	14	2	2.59	3.32
Livengood CDP	13	6	33.3	5	40.0	-	(X)	7	6	1	2.23	3.17
Manley Hot Springs CDP	36	19	36.8	17	29.4	2	100.0	17	14	1	2.00	2.58
Minto CDP	74	54	53.7	25	56.0	16	37.5	20	19	7	3.49	4.15
Nenana city	171	87	47.1	53	43.4	21	57.1	84	72	30	2.35	3.30
New Allakaket CDP	8	7	85.7	6	83.3	-	(X)	1	-	-	4.50	4.57
Nulato city	91	72	65.3	33	69.7	25	60.0	19	13	1	3.69	4.13
Rampart CDP	20	10	80.0	6	66.7	4	100.0	10	7	3	2.25	2.90
Ruby city	68	42	71.4	24	58.3	11	100.0	26	22	7	2.76	3.55
Stevens Village CDP	35	16	62.5	1	100.0	11	81.8	19	16	4	2.49	3.63
Tanana city	121	69	72.5	32	71.9	25	80.0	52	45	13	2.55	3.43
Wiseman CDP	7	4	100.0	4	100.0	-	(X)	3	3	-	3.00	4.50
McGrath-Holy Cross census subarea	424	290	59.7	179	60.9	66	56.1	134	115	19	3.01	3.64
Anvik city	39	23	69.6	12	66.7	10	70.0	16	13	3	2.67	3.43
Flat CDP	1	1	100.0	1	100.0	-	(X)	-	-	-	4.00	4.00
Grayling city	51	38	63.2	22	63.6	10	60.0	13	11	3	3.80	4.39
Holy Cross city	64	49	57.1	30	70.0	10	40.0	15	11	2	3.55	4.00
Lake Minchumina CDP	16	9	44.4	8	50.0	1	-	7	6	1	2.00	2.67
McGrath city	145	99	62.6	66	57.6	17	58.8	46	39	7	2.77	3.34
Nikolai city	40	23	47.8	15	46.7	3	66.7	17	17	3	2.50	3.35
Shageluk city	36	30	53.3	12	58.3	12	58.3	6	6	-	3.58	3.83
Takotna CDP	19	12	50.0	7	57.1	3	33.3	7	7	-	2.63	3.25
Yukon Flats census subarea	541	329	57.1	145	57.2	113	63.7	212	178	30	2.65	3.36
Arctic Village CDP	52	31	74.2	13	76.9	11	72.7	21	17	2	2.92	3.58
Beaver CDP	31	19	68.4	4	75.0	10	70.0	12	9	2	2.71	3.42
Birch Creek CDP	11	8	75.0	1	100.0	5	100.0	3	3	-	2.55	2.63
Central CDP	67	33	30.3	31	29.0	1	100.0	34	29	3	2.00	2.82
Chalkyitsik CDP	35	17	52.9	10	50.0	1	100.0	18	13	5	2.37	3.29
Circle CDP	34	23	43.5	4	50.0	11	63.6	11	8	2	2.94	3.48
Fort Yukon city	225	137	59.1	58	60.3	52	61.5	88	77	13	2.62	3.37
Venetie CDP	63	48	58.3	17	76.5	19	47.4	15	12	1	3.21	3.58

Table 8. **Households and Families: 2000**

[For information on confidentiality protection, nonsampling error, and definitions, see text]

State Borough and Census Area Place	Total households	Family households: Total: Number	Family households: Total: Percent with own children under 18 years	Family households: Married-couple family: Number	Family households: Married-couple family: Percent with own children under 18 years	Family households: Female householder, no husband present: Number	Family households: Female householder, no husband present: Percent with own children under 18 years	Nonfamily households: Total	Nonfamily households: Householder living alone: Total	Nonfamily households: Householder living alone: 65 years and over	Average size: Households	Average size: Families
The State	**221 600**	**152 337**	**58.1**	**116 318**	**54.4**	**23 937**	**72.0**	**69 263**	**52 060**	**8 985**	**2.74**	**3.28**
BOROUGH AND CENSUS AREA												
Aleutians East Borough	526	344	59.9	232	53.4	76	76.3	182	144	18	2.69	3.30
Aleutians West Census Area	1 270	736	61.0	559	60.1	97	61.9	534	406	27	2.52	3.26
Anchorage Municipality	94 822	64 131	57.5	48 421	53.6	10 884	72.0	30 691	22 142	3 586	2.67	3.19
Bethel Census Area	4 226	3 175	67.9	2 123	72.1	642	60.0	1 051	839	117	3.73	4.41
Bristol Bay Borough	490	301	62.1	241	58.9	30	70.0	189	153	14	2.57	3.33
Denali Borough	785	453	53.6	380	50.5	35	82.9	332	275	11	2.28	3.03
Dillingham Census Area	1 529	1 106	62.7	781	61.6	229	65.1	423	357	55	3.20	3.84
Fairbanks North Star Borough	29 777	20 502	60.0	16 274	56.3	2 756	76.7	9 275	7 031	1 069	2.68	3.20
Haines Borough	991	654	47.9	535	42.8	72	75.0	337	269	71	2.41	2.94
Juneau City and Borough	11 543	7 638	55.5	5 910	51.4	1 213	69.2	3 905	2 819	497	2.60	3.10
Kenai Peninsula Borough	18 438	12 716	55.1	10 218	50.2	1 654	77.1	5 722	4 561	932	2.62	3.15
Ketchikan Gateway Borough	5 399	3 634	54.7	2 778	49.9	609	71.6	1 765	1 408	334	2.56	3.10
Kodiak Island Borough	4 424	3 257	62.4	2 639	60.6	389	71.7	1 167	881	165	3.07	3.52
Lake and Peninsula Borough	588	418	62.9	285	61.8	57	63.2	170	145	23	3.10	3.74
Matanuska-Susitna Borough	20 556	15 057	57.7	12 109	53.7	1 868	75.4	5 499	4 183	846	2.84	3.29
Nome Census Area	2 693	1 899	64.9	1 141	66.6	412	62.6	794	626	89	3.33	4.01
North Slope Borough	2 109	1 524	66.5	914	68.2	387	65.1	585	452	41	3.45	4.05
Northwest Arctic Borough	1 780	1 405	70.0	853	70.6	350	70.9	375	296	37	3.87	4.36
Prince of Wales-Outer Ketchikan Census Area	2 262	1 537	55.3	1 150	50.6	227	70.5	725	588	112	2.68	3.25
Sitka City and Borough	3 278	2 218	53.4	1 736	49.9	339	66.1	1 060	804	177	2.61	3.15
Skagway-Hoonah-Angoon Census Area	1 369	867	48.7	675	45.5	115	58.3	502	412	77	2.50	3.14
Southeast Fairbanks Census Area	2 098	1 506	54.8	1 221	52.3	181	67.4	592	493	116	2.80	3.34
Valdez-Cordova Census Area	3 884	2 559	56.6	2 023	52.6	329	73.6	1 325	1 050	190	2.58	3.18
Wade Hampton Census Area	1 602	1 296	73.8	759	78.4	326	68.1	306	256	29	4.38	4.95
Wrangell-Petersburg Census Area	2 587	1 765	53.8	1 406	49.2	238	73.5	822	681	195	2.56	3.11
Yakutat City and Borough	265	159	54.7	102	48.0	32	71.9	106	85	13	2.59	3.30
Yukon-Koyukuk Census Area	2 309	1 480	60.7	853	58.6	390	67.7	829	704	144	2.81	3.53
PLACE												
Adak CDP, Aleutians West Census Area	159	61	47.5	46	45.7	4	75.0	98	74	-	1.99	2.90
Akhiok city, Kodiak Island Borough	25	17	52.9	9	77.8	5	40.0	8	7	1	3.20	3.94
Akiachak CDP, Bethel Census Area	133	112	75.9	79	84.8	20	45.0	21	19	3	4.40	4.89
Akiak city, Bethel Census Area	69	54	68.5	30	86.7	14	57.1	15	13	3	4.48	5.24
Akutan city, Aleutians East Borough	34	18	38.9	11	45.5	5	20.0	16	13	1	2.21	3.00
Alakanuk city, Wade Hampton Census Area	139	118	70.3	80	76.3	18	61.1	21	15	4	4.69	5.19
Alatna CDP, Yukon-Koyukuk Census Area	12	7	85.7	2	50.0	3	100.0	5	3	-	2.92	3.43
Alcan Border CDP, Southeast Fairbanks Census Area	9	6	50.0	6	50.0	-	(X)	3	3	-	2.33	3.00
Aleknagik city, Dillingham Census Area	70	53	54.7	34	52.9	8	50.0	17	12	2	3.16	3.62
Aleneva CDP, Kodiak Island Borough	14	13	61.5	13	61.5	-	(X)	1	-	-	4.86	5.08
Allakaket city, Yukon-Koyukuk Census Area	41	19	57.9	13	46.2	3	100.0	22	22	1	2.37	3.68
Alpine CDP, North Slope Borough	-	-	(X)	-	(X)	-	(X)	-	-	-	-	-
Ambler city, Northwest Arctic Borough	79	64	67.2	36	61.1	20	70.0	15	13	3	3.91	4.33
Anaktuvuk Pass city, North Slope Borough	84	57	64.9	34	73.5	13	46.2	27	24	3	3.36	4.26
Anchorage municipality, Anchorage Municipality	94 822	64 131	57.5	48 421	53.6	10 884	72.0	30 691	22 142	3 586	2.67	3.19
Anchor Point CDP, Kenai Peninsula Borough	711	467	54.2	386	49.2	46	71.7	244	182	32	2.59	3.19
Anderson city, Denali Borough	101	74	55.4	57	49.1	11	90.9	27	21	-	2.60	3.05
Angoon city, Skagway-Hoonah-Angoon Census Area	184	138	56.5	91	60.4	32	46.9	46	41	5	3.11	3.64
Aniak city, Bethel Census Area	174	134	66.4	92	64.1	23	69.6	40	36	7	3.29	3.74
Anvik city, Yukon-Koyukuk Census Area	39	23	69.6	12	66.7	10	70.0	16	13	3	2.67	3.43
Arctic Village CDP, Yukon-Koyukuk Census Area	52	31	74.2	13	76.9	11	72.7	21	17	2	2.92	3.58
Atka city, Aleutians West Census Area	32	21	61.9	12	58.3	3	100.0	11	9	3	2.69	3.33
Atmautluak CDP, Bethel Census Area	60	54	64.8	40	67.5	7	57.1	6	5	1	4.90	5.22
Atqasuk city, North Slope Borough	55	45	62.2	26	57.7	12	66.7	10	9	-	4.15	4.49
Attu Station CDP, Aleutians West Census Area	-	-	(X)	-	(X)	-	(X)	-	-	-	-	-
Barrow city, North Slope Borough	1 371	942	67.7	566	68.0	253	68.0	429	315	24	3.27	3.91
Bear Creek CDP, Kenai Peninsula Borough	686	432	57.6	347	54.5	56	76.8	254	179	21	2.55	3.11
Beaver CDP, Yukon-Koyukuk Census Area	31	19	68.4	4	75.0	10	70.0	12	9	2	2.71	3.42
Beluga CDP, Kenai Peninsula Borough	13	8	62.5	8	62.5	-	(X)	5	3	-	2.46	3.00
Bethel city, Bethel Census Area	1 741	1 154	66.6	741	65.7	264	65.9	587	426	56	3.00	3.65
Bettles city, Yukon-Koyukuk Census Area	16	9	66.7	8	62.5	1	100.0	7	3	-	2.69	3.44
Big Delta CDP, Southeast Fairbanks Census Area	165	118	55.1	101	55.4	11	63.6	47	36	12	3.18	3.90
Big Lake CDP, Matanuska-Susitna Borough	971	648	47.8	516	41.9	84	75.0	323	234	41	2.60	3.10
Birch Creek CDP, Yukon-Koyukuk Census Area	11	8	75.0	1	100.0	5	100.0	3	3	-	2.55	2.63
Brevig Mission city, Nome Census Area	68	54	66.7	21	71.4	17	47.1	14	10	-	4.06	4.35
Buckland city, Northwest Arctic Borough	84	75	74.7	55	74.5	17	88.2	9	7	1	4.83	5.19
Buffalo Soapstone CDP, Matanuska-Susitna Borough	233	172	62.2	135	59.3	15	86.7	61	45	4	3.00	3.41
Butte CDP, Matanuska-Susitna Borough	884	672	49.7	553	44.7	68	66.2	212	171	42	2.89	3.28
Cantwell CDP, Denali Borough	102	60	43.3	45	37.8	9	77.8	42	34	3	2.18	2.80
Central CDP, Yukon-Koyukuk Census Area	67	33	30.3	31	29.0	1	100.0	34	29	3	2.00	2.82
Chalkyitsik CDP, Yukon-Koyukuk Census Area	35	17	52.9	10	50.0	1	100.0	18	13	5	2.37	3.29
Chase CDP, Matanuska-Susitna Borough	21	10	30.0	9	33.3	1	-	11	9	2	1.95	2.70
Chefornak city, Bethel Census Area	75	63	71.4	46	84.8	10	30.0	12	11	-	5.25	5.98
Chenega CDP, Valdez-Cordova Census Area	22	18	50.0	14	64.3	2	-	4	3	-	3.55	3.83
Chevak city, Wade Hampton Census Area	167	130	82.3	69	87.0	34	88.2	37	32	1	4.58	5.38
Chickaloon CDP, Matanuska-Susitna Borough	87	58	46.6	51	43.1	3	66.7	29	22	4	2.45	3.00
Chicken CDP, Southeast Fairbanks Census Area	6	5	60.0	4	50.0	1	100.0	1	1	1	2.83	3.00
Chignik city, Lake and Peninsula Borough	29	21	52.4	19	47.4	2	100.0	8	7	1	2.72	3.29
Chignik Lagoon CDP, Lake and Peninsula Borough	33	22	72.7	20	70.0	-	(X)	11	8	1	3.12	3.95
Chignik Lake CDP, Lake and Peninsula Borough	40	34	76.5	24	70.8	5	80.0	6	6	3	3.63	3.97

Table 8. **Households and Families: 2000**—Con.

[For information on confidentiality protection, nonsampling error, and definitions, see text]

State Borough and Census Area Place	Total households	Family households: Total: Number	Family households: Total: Percent with own children under 18 years	Family households: Married-couple family: Number	Family households: Married-couple family: Percent with own children under 18 years	Family households: Female householder, no husband present: Number	Family households: Female householder, no husband present: Percent with own children under 18 years	Nonfamily households: Total	Nonfamily households: Householder living alone: Total	Nonfamily households: Householder living alone: 65 years and over	Average size: Households	Average size: Families
PLACE—Con.												
Chiniak CDP, Kodiak Island Borough	24	14	42.9	11	27.3	-	(X)	10	9	2	2.08	2.71
Chisana CDP, Valdez-Cordova Census Area	-	-	(X)	-	(X)	-	(X)	-	-	-	-	-
Chistochina CDP, Valdez-Cordova Census Area	37	26	42.3	16	37.5	5	40.0	11	10	5	2.51	2.92
Chitina CDP, Valdez-Cordova Census Area	52	30	40.0	22	36.4	7	42.9	22	19	5	2.37	3.07
Chuathbaluk city, Bethel Census Area	33	24	62.5	10	80.0	9	44.4	9	7	1	3.61	4.21
Circle CDP, Yukon-Koyukuk Census Area	34	23	43.5	4	50.0	11	63.6	11	8	2	2.94	3.48
Clam Gulch CDP, Kenai Peninsula Borough	67	42	64.3	31	58.1	8	75.0	25	19	4	2.58	3.21
Clark's Point city, Dillingham Census Area	24	15	53.3	11	63.6	4	25.0	9	6	1	3.13	3.93
Coffman Cove city, Prince of Wales-Outer Ketchikan Census Area	63	42	47.6	34	44.1	3	33.3	21	16	4	2.56	3.00
Cohoe CDP, Kenai Peninsula Borough	445	295	52.2	251	49.0	25	64.0	150	119	28	2.61	3.20
Cold Bay city, Aleutians East Borough	36	18	66.7	16	62.5	1	100.0	18	13	-	2.28	3.11
Coldfoot CDP, Yukon-Koyukuk Census Area	6	2	100.0	2	100.0	-	(X)	4	3	-	2.17	4.00
College CDP, Fairbanks North Star Borough	4 104	2 640	57.7	1 968	52.4	450	75.3	1 464	1 056	131	2.60	3.13
Cooper Landing CDP, Kenai Peninsula Borough	162	96	36.5	82	32.9	7	71.4	66	55	16	2.14	2.74
Copper Center CDP, Valdez-Cordova Census Area	132	88	60.2	49	49.0	26	73.1	44	38	10	2.74	3.39
Copperville CDP, Valdez-Cordova Census Area	61	51	52.9	37	51.4	9	55.6	10	10	2	2.93	3.24
Cordova city, Valdez-Cordova Census Area	958	598	57.9	474	53.4	78	79.5	360	290	52	2.48	3.17
Covenant Life CDP, Haines Borough	25	22	50.0	21	52.4	1	-	3	1	-	4.08	3.59
Craig city, Prince of Wales-Outer Ketchikan Census Area	523	349	61.6	261	54.8	60	80.0	174	132	20	2.63	3.16
Crooked Creek CDP, Bethel Census Area	38	31	71.0	15	86.7	12	66.7	7	7	2	3.61	4.00
Crown Point CDP, Kenai Peninsula Borough	28	19	47.4	17	41.2	1	100.0	9	8	3	2.43	2.95
Cube Cove CDP, Skagway-Hoonah-Angoon Census Area	25	23	52.2	21	52.4	-	(X)	2	2	-	2.88	3.04
Deering city, Northwest Arctic Borough	42	29	58.6	9	66.7	14	57.1	13	10	1	3.24	3.90
Delta Junction city, Southeast Fairbanks Census Area	312	208	53.4	164	50.0	28	67.9	104	90	20	2.69	3.32
Deltana CDP, Southeast Fairbanks Census Area	539	417	47.2	373	45.0	27	74.1	122	103	33	2.87	3.30
Diamond Ridge CDP, Kenai Peninsula Borough	683	471	56.5	410	51.2	39	92.3	212	164	22	2.60	3.15
Dillingham city, Dillingham Census Area	884	599	60.9	419	56.3	135	71.1	285	244	37	2.75	3.37
Diomede city, Nome Census Area	43	31	51.6	9	55.6	14	57.1	12	8	-	3.40	4.00
Dot Lake CDP, Southeast Fairbanks Census Area	10	6	33.3	5	40.0	1	-	4	4	2	1.90	2.50
Dot Lake Village CDP, Southeast Fairbanks Census Area	15	11	72.7	5	60.0	2	100.0	4	4	2	2.53	3.00
Dry Creek CDP, Southeast Fairbanks Census Area	37	30	66.7	29	69.0	1	-	7	5	2	3.46	3.87
Eagle city, Southeast Fairbanks Census Area	58	37	32.4	32	31.3	4	25.0	21	20	3	2.22	2.86
Eagle Village CDP, Southeast Fairbanks Census Area	32	14	57.1	8	50.0	4	75.0	18	14	1	2.13	3.00
Edna Bay CDP, Prince of Wales-Outer Ketchikan Census Area	19	14	50.0	12	41.7	-	(X)	5	5	2	2.58	3.14
Eek city, Bethel Census Area	76	57	57.9	38	68.4	15	33.3	19	19	4	3.68	4.54
Egegik city, Lake and Peninsula Borough	44	23	56.5	16	50.0	1	100.0	21	16	-	2.64	3.74
Eielson AFB CDP, Fairbanks North Star Borough	1 448	1 414	79.6	1 338	78.5	39	100.0	34	30	-	3.52	3.55
Ekwok city, Dillingham Census Area	42	30	66.7	26	65.4	3	66.7	12	12	2	3.10	3.93
Elfin Cove CDP, Skagway-Hoonah-Angoon Census Area	15	9	33.3	8	37.5	-	(X)	6	4	1	2.13	2.67
Elim city, Nome Census Area	84	70	72.9	48	87.5	13	30.8	14	12	2	3.73	4.16
Emmonak city, Wade Hampton Census Area	189	150	70.0	89	74.2	34	64.7	39	32	6	4.06	4.58
Ester CDP, Fairbanks North Star Borough	727	386	53.6	313	48.9	47	74.5	341	256	7	2.20	2.91
Evansville CDP, Yukon-Koyukuk Census Area	12	6	50.0	5	60.0	1	-	6	4	2	2.33	3.33
Excursion Inlet CDP, Haines Borough	8	2	-	2	-	-	(X)	6	6	1	1.25	2.00
Fairbanks city, Fairbanks North Star Borough	11 075	7 187	61.6	5 230	56.8	1 395	75.8	3 888	3 036	667	2.56	3.15
False Pass city, Aleutians East Borough	22	14	50.0	5	80.0	4	25.0	8	7	2	2.91	3.79
Farm Loop CDP, Matanuska-Susitna Borough	334	269	58.4	224	58.0	28	57.1	65	47	9	3.19	3.55
Ferry CDP, Denali Borough	13	8	50.0	6	33.3	-	(X)	5	5	1	2.23	3.00
Fishhook CDP, Matanuska-Susitna Borough	663	509	59.1	425	57.4	41	70.7	154	113	17	3.04	3.44
Flat CDP, Yukon-Koyukuk Census Area	1	1	100.0	1	100.0	-	(X)	-	-	-	4.00	4.00
Fort Greely CDP, Southeast Fairbanks Census Area	126	112	83.0	101	82.2	9	88.9	14	14	-	3.25	3.53
Fort Yukon city, Yukon-Koyukuk Census Area	225	137	59.1	58	60.3	52	61.5	88	77	13	2.62	3.37
Four Mile Road CDP, Yukon-Koyukuk Census Area	16	10	50.0	8	50.0	1	100.0	6	6	-	2.38	3.20
Fox CDP, Fairbanks North Star Borough	119	72	56.9	59	55.9	8	62.5	47	37	3	2.52	3.19
Fox River CDP, Kenai Peninsula Borough	122	104	85.6	99	86.9	5	60.0	18	16	9	5.05	5.73
Fritz Creek CDP, Kenai Peninsula Borough	661	414	57.5	346	52.0	46	80.4	247	196	20	2.43	3.06
Funny River CDP, Kenai Peninsula Borough	278	182	34.1	161	31.1	10	70.0	96	72	13	2.29	2.80
Gakona CDP, Valdez-Cordova Census Area	84	61	49.2	52	48.1	3	66.7	23	19	3	2.56	3.02
Galena city, Yukon-Koyukuk Census Area	216	149	71.1	109	67.9	26	80.8	67	53	8	2.83	3.44
Gambell city, Nome Census Area	159	122	67.2	69	75.4	29	72.4	37	29	1	4.08	4.82
Game Creek CDP, Skagway-Hoonah-Angoon Census Area	10	7	57.1	5	80.0	1	-	3	2	-	3.50	4.29
Gateway CDP, Matanuska-Susitna Borough	981	782	62.3	655	60.6	77	75.3	199	155	26	3.01	3.36
Glacier View CDP, Matanuska-Susitna Borough	104	62	43.5	53	43.4	5	40.0	42	38	10	2.39	3.11
Glennallen CDP, Valdez-Cordova Census Area	204	136	55.1	115	51.3	13	84.6	68	55	11	2.63	3.31
Golovin city, Nome Census Area	45	30	66.7	18	72.2	9	66.7	15	14	3	3.20	4.17
Goodnews Bay city, Bethel Census Area	71	48	66.7	22	72.7	17	58.8	23	23	3	3.24	4.04
Grayling city, Yukon-Koyukuk Census Area	51	38	63.2	22	63.6	10	60.0	13	11	3	3.80	4.39
Gulkana CDP, Valdez-Cordova Census Area	33	19	63.2	9	44.4	10	80.0	14	9	4	2.67	3.32
Gustavus CDP, Skagway-Hoonah-Angoon Census Area	199	114	48.2	94	41.5	12	83.3	85	76	11	2.16	2.89
Haines city, Haines Borough	752	505	49.7	405	44.7	67	74.6	247	207	62	2.40	2.94
Halibut Cove CDP, Kenai Peninsula Borough	18	12	25.0	12	25.0	-	(X)	6	6	2	1.94	2.42
Happy Valley CDP, Kenai Peninsula Borough	196	132	41.7	112	38.4	9	66.7	64	44	12	2.49	2.94

Table 8. **Households and Families: 2000**—Con.

[For information on confidentiality protection, nonsampling error, and definitions, see text]

State Borough and Census Area Place	Total households	Family households: Total: Number	Family households: Total: Percent with own children under 18 years	Family households: Married-couple family: Number	Family households: Married-couple family: Percent with own children under 18 years	Family households: Female householder, no husband present: Number	Family households: Female householder, no husband present: Percent with own children under 18 years	Nonfamily households: Total	Nonfamily households: Householder living alone: Total	Nonfamily households: Householder living alone: 65 years and over	Average size: Households	Average size: Families
PLACE—Con.												
Harding-Birch Lakes CDP, Fairbanks North Star Borough	98	63	33.3	53	28.3	6	50.0	35	31	7	2.20	2.75
Healy CDP, Denali Borough	436	246	60.2	211	59.2	13	76.9	190	164	4	2.29	3.12
Healy Lake CDP, Southeast Fairbanks Census Area	13	10	70.0	5	80.0	1	-	3	2	-	2.85	3.10
Hobart Bay CDP, Skagway-Hoonah-Angoon Census Area	2	1	-	1	-	-	(X)	1	1	-	1.50	2.00
Hollis CDP, Prince of Wales-Outer Ketchikan Census Area	55	38	52.6	33	45.5	2	100.0	17	13	7	2.53	3.00
Holy Cross city, Yukon-Koyukuk Census Area	64	49	57.1	30	70.0	10	40.0	15	11	2	3.55	4.00
Homer city, Kenai Peninsula Borough	1 599	1 009	54.8	772	49.4	162	75.9	590	470	98	2.40	2.99
Hoonah city, Skagway-Hoonah-Angoon Census Area	300	215	47.0	157	40.8	37	64.9	85	68	15	2.83	3.34
Hooper Bay city, Wade Hampton Census Area	227	187	74.9	78	80.8	68	72.1	40	35	2	4.47	4.97
Hope CDP, Kenai Peninsula Borough	77	35	34.3	33	30.3	2	100.0	42	41	12	1.78	2.69
Houston city, Matanuska-Susitna Borough	445	293	56.3	205	48.3	51	72.5	152	116	19	2.70	3.26
Hughes city, Yukon-Koyukuk Census Area	26	18	72.2	9	55.6	7	85.7	8	8	-	3.00	3.67
Huslia city, Yukon-Koyukuk Census Area	88	64	78.1	35	65.7	23	91.3	24	20	3	3.33	3.83
Hydaburg city, Prince of Wales-Outer Ketchikan Census Area	133	88	59.1	55	49.1	21	85.7	45	41	10	2.87	3.60
Hyder CDP, Prince of Wales-Outer Ketchikan Census Area	47	26	34.6	24	29.2	1	100.0	21	19	3	2.06	2.81
Igiugig CDP, Lake and Peninsula Borough	16	13	53.8	9	66.7	4	25.0	3	3	1	3.31	3.77
Iliamna CDP, Lake and Peninsula Borough	35	26	61.5	22	59.1	2	50.0	9	7	1	2.91	3.42
Ivanof Bay CDP, Lake and Peninsula Borough	9	7	28.6	3	33.3	-	(X)	2	2	-	2.44	2.86
Juneau city and borough, Juneau City and Borough	11 543	7 638	55.5	5 910	51.4	1 213	69.2	3 905	2 819	497	2.60	3.10
Kachemak city, Kenai Peninsula Borough	169	108	46.3	93	41.9	11	72.7	61	41	12	2.52	3.06
Kake city, Wrangell-Petersburg Census Area	246	172	58.7	128	53.1	33	78.8	74	61	17	2.88	3.49
Kaktovik city, North Slope Borough	89	70	60.0	43	67.4	13	53.8	19	19	3	3.29	3.76
Kalifornsky CDP, Kenai Peninsula Borough	2 117	1 597	55.7	1 319	51.2	170	77.1	520	411	52	2.74	3.13
Kaltag city, Yukon-Koyukuk Census Area	69	53	64.2	27	66.7	13	61.5	16	15	3	3.33	3.83
Karluk CDP, Kodiak Island Borough	9	7	57.1	3	33.3	3	66.7	2	2	-	3.00	3.43
Kasaan city, Prince of Wales-Outer Ketchikan Census Area	17	12	25.0	11	27.3	1	-	5	4	-	2.29	2.75
Kasigluk CDP, Bethel Census Area	101	91	80.2	68	86.8	16	62.5	10	10	1	5.38	5.81
Kasilof CDP, Kenai Peninsula Borough	180	125	48.8	104	42.3	13	92.3	55	41	4	2.62	3.06
Kenai city, Kenai Peninsula Borough	2 622	1 787	59.7	1 325	53.1	320	81.6	835	689	161	2.64	3.20
Kenny Lake CDP, Valdez-Cordova Census Area	143	97	59.8	82	59.8	6	33.3	46	39	14	2.87	3.52
Ketchikan city, Ketchikan Gateway Borough	3 197	1 956	55.4	1 361	48.7	444	72.1	1 241	1 014	253	2.42	3.07
Kiana city, Northwest Arctic Borough	97	78	57.7	44	56.8	16	81.3	19	18	4	4.00	4.45
King Cove city, Aleutians East Borough	170	117	65.8	79	60.8	27	81.5	53	43	5	2.90	3.53
King Salmon CDP, Bristol Bay Borough	196	105	56.2	87	49.4	9	77.8	91	81	3	2.26	3.17
Kipnuk CDP, Bethel Census Area	137	122	72.1	90	75.6	20	75.0	15	14	4	4.70	5.04
Kivalina city, Northwest Arctic Borough	78	64	75.0	49	79.6	12	58.3	14	13	3	4.83	5.50
Klawock city, Prince of Wales-Outer Ketchikan Census Area	313	216	52.3	154	46.1	32	68.8	97	81	12	2.73	3.25
Klukwan CDP, Skagway-Hoonah-Angoon Census Area	44	32	75.0	20	85.0	7	42.9	12	11	3	3.16	3.75
Knik-Fairview CDP, Matanuska-Susitna Borough	2 375	1 815	58.8	1 508	55.4	173	80.3	560	420	60	2.97	3.35
Knik River CDP, Matanuska-Susitna Borough	216	148	56.8	125	54.4	11	72.7	68	52	9	2.69	3.22
Kobuk city, Northwest Arctic Borough	26	23	69.6	12	58.3	8	75.0	3	3	-	4.19	4.26
Kodiak city, Kodiak Island Borough	1 996	1 362	58.9	1 040	55.6	205	72.7	634	483	107	3.10	3.64
Kodiak Station CDP, Kodiak Island Borough	492	481	78.0	462	77.7	9	88.9	11	10	-	3.55	3.59
Kokhanok CDP, Lake and Peninsula Borough	52	41	48.8	18	44.4	14	57.1	11	9	1	3.35	3.68
Koliganek CDP, Dillingham Census Area	53	36	63.9	28	75.0	5	40.0	17	14	3	3.43	4.44
Kongiganak CDP, Bethel Census Area	79	61	72.1	47	78.7	9	55.6	18	17	-	4.54	5.52
Kotlik city, Wade Hampton Census Area	117	102	80.4	76	88.2	13	46.2	15	12	4	5.05	5.48
Kotzebue city, Northwest Arctic Borough	889	657	68.2	410	66.6	155	71.0	232	172	18	3.40	3.93
Koyuk city, Nome Census Area	80	59	72.9	28	75.0	15	66.7	21	17	2	3.71	4.31
Koyukuk city, Yukon-Koyukuk Census Area	39	25	64.0	12	75.0	8	62.5	14	14	2	2.59	3.32
Kupreanof city, Wrangell-Petersburg Census Area	12	6	33.3	6	33.3	-	(X)	6	6	2	1.92	2.83
Kwethluk city, Bethel Census Area	153	133	71.4	88	79.5	31	64.5	20	16	-	4.66	5.08
Kwigillingok CDP, Bethel Census Area	73	66	66.7	54	70.4	6	50.0	7	5	-	4.63	4.89
Lake Louise CDP, Matanuska-Susitna Borough	41	25	28.0	24	29.2	1	-	16	10	1	2.15	2.64
Lake Minchumina CDP, Yukon-Koyukuk Census Area	16	9	44.4	8	50.0	1	-	7	6	1	2.00	2.67
Lakes CDP, Matanuska-Susitna Borough	2 217	1 775	57.5	1 505	54.4	176	74.4	442	317	62	3.00	3.32
Larsen Bay city, Kodiak Island Borough	40	26	65.4	18	66.7	5	40.0	14	11	2	2.88	3.54
Lazy Mountain CDP, Matanuska-Susitna Borough	410	304	54.9	261	51.3	27	77.8	106	83	23	2.82	3.30
Levelock CDP, Lake and Peninsula Borough	45	25	68.0	15	60.0	5	100.0	20	19	5	2.71	3.96
Lime Village CDP, Bethel Census Area	5	-	(X)	-	(X)	-	(X)	5	4	-	1.20	-
Livengood CDP, Yukon-Koyukuk Census Area	13	6	33.3	5	40.0	-	(X)	7	6	1	2.23	3.17
Lowell Point CDP, Kenai Peninsula Borough	39	20	40.0	17	35.3	-	(X)	19	17	1	2.00	2.75
Lower Kalskag city, Bethel Census Area	66	55	74.5	31	80.6	16	68.8	11	10	1	4.05	4.53
Lutak CDP, Haines Borough	19	13	30.8	11	27.3	-	(X)	6	5	1	2.05	2.46
McCarthy CDP, Valdez-Cordova Census Area	26	7	57.1	4	25.0	1	100.0	19	14	-	1.62	2.14
McGrath city, Yukon-Koyukuk Census Area	145	99	62.6	66	57.6	17	58.8	46	39	7	2.77	3.34
McKinley Park CDP, Denali Borough	72	32	34.4	29	27.6	2	100.0	40	30	1	1.97	2.78
Manley Hot Springs CDP, Yukon-Koyukuk Census Area	36	19	36.8	17	29.4	2	100.0	17	14	1	2.00	2.58
Manokotak city, Dillingham Census Area	93	77	67.5	63	68.3	11	63.6	16	14	-	4.29	4.92
Marshall city, Wade Hampton Census Area	91	74	73.0	44	79.5	20	65.0	17	14	1	3.84	4.23
Meadow Lakes CDP, Matanuska-Susitna Borough	1 702	1 216	59.5	937	54.5	156	77.6	486	355	57	2.83	3.30

Table 8. **Households and Families: 2000**—Con.

[For information on confidentiality protection, nonsampling error, and definitions, see text]

State Borough and Census Area Place	Total households	Family households: Total: Number	Family households: Total: Percent with own children under 18 years	Family households: Married-couple family: Number	Family households: Married-couple family: Percent with own children under 18 years	Family households: Female householder, no husband present: Number	Family households: Female householder, no husband present: Percent with own children under 18 years	Nonfamily households: Total	Nonfamily households: Householder living alone: Total	Nonfamily households: Householder living alone: 65 years and over	Average size: Households	Average size: Families
PLACE—Con.												
Mekoryuk city, Bethel Census Area	73	48	47.9	33	57.6	11	18.2	25	24	2	2.88	3.77
Mendeltna CDP, Valdez-Cordova Census Area	23	15	46.7	11	54.5	4	25.0	8	7	2	2.74	3.53
Mentasta Lake CDP, Valdez-Cordova Census Area	54	33	51.5	21	42.9	9	66.7	21	16	3	2.63	3.33
Metlakatla CDP, Prince of Wales-Outer Ketchikan Census Area	469	338	53.8	225	53.3	73	58.9	131	110	31	2.93	3.50
Meyers Chuck CDP, Prince of Wales-Outer Ketchikan Census Area	9	7	28.6	6	16.7	1	100.0	2	-	-	2.33	2.29
Miller Landing CDP, Kenai Peninsula Borough	31	19	47.4	15	40.0	3	100.0	12	7	1	2.39	2.95
Minto CDP, Yukon-Koyukuk Census Area	74	54	53.7	25	56.0	16	37.5	20	19	7	3.49	4.15
Moose Creek CDP, Fairbanks North Star Borough	223	129	52.7	96	50.0	19	73.7	94	65	7	2.43	3.06
Moose Pass CDP, Kenai Peninsula Borough	84	52	51.9	45	51.1	4	50.0	32	26	4	2.45	3.13
Mosquito Lake CDP, Haines Borough	86	56	46.4	46	39.1	1	100.0	30	20	3	2.57	3.14
Mountain Village city, Wade Hampton Census Area	183	147	70.7	85	75.3	39	59.0	36	32	3	4.13	4.69
Mud Bay CDP, Haines Borough	66	36	38.9	33	36.4	2	100.0	30	18	2	2.08	2.61
Naknek CDP, Bristol Bay Borough	247	162	67.9	131	67.2	16	68.8	85	64	10	2.74	3.44
Nanwalek CDP, Kenai Peninsula Borough	45	33	75.8	23	87.0	7	71.4	12	10	1	3.93	4.79
Napakiak city, Bethel Census Area	90	71	62.0	48	75.0	17	29.4	19	15	4	3.92	4.52
Napaskiak city, Bethel Census Area	82	70	65.7	49	77.6	15	33.3	12	11	7	4.76	5.24
Naukati Bay CDP, Prince of Wales-Outer Ketchikan Census Area	60	34	64.7	22	59.1	4	75.0	26	25	3	2.25	3.03
Nelchina CDP, Valdez-Cordova Census Area	27	20	35.0	18	27.8	-	(X)	7	7	1	2.63	3.15
Nelson Lagoon CDP, Aleutians East Borough	31	20	65.0	16	62.5	3	66.7	11	6	1	2.68	3.15
Nenana city, Yukon-Koyukuk Census Area	171	87	47.1	53	43.4	21	57.1	84	72	30	2.35	3.30
New Allakaket CDP, Yukon-Koyukuk Census Area	8	7	85.7	6	83.3	-	(X)	1	-	-	4.50	4.57
Newhalen city, Lake and Peninsula Borough	39	37	62.2	22	68.2	5	20.0	2	2	-	4.10	4.22
New Stuyahok city, Dillingham Census Area	105	91	65.9	59	74.6	22	45.5	14	12	2	4.49	4.87
Newtok CDP, Bethel Census Area	63	51	84.3	40	85.0	7	85.7	12	12	-	5.10	5.96
Nightmute city, Bethel Census Area	47	38	76.3	25	84.0	8	62.5	9	5	-	4.43	5.03
Nikiski CDP, Kenai Peninsula Borough	1 514	1 131	55.9	922	51.3	120	76.7	383	315	58	2.86	3.31
Nikolaevsk CDP, Kenai Peninsula Borough	96	73	75.3	63	73.0	5	100.0	23	18	2	3.59	4.33
Nikolai city, Yukon-Koyukuk Census Area	40	23	47.8	15	46.7	3	66.7	17	17	3	2.50	3.35
Nikolski CDP, Aleutians West Census Area	15	12	50.0	8	37.5	3	100.0	3	3	-	2.60	2.92
Ninilchik CDP, Kenai Peninsula Borough	320	223	42.2	190	37.9	22	72.7	97	74	25	2.41	2.87
Noatak CDP, Northwest Arctic Borough	100	90	76.7	56	83.9	22	68.2	10	9	-	4.28	4.51
Nome city, Nome Census Area	1 184	750	61.3	494	58.5	146	66.4	434	324	44	2.79	3.45
Nondalton city, Lake and Peninsula Borough	68	49	65.3	25	68.0	8	50.0	19	16	3	3.25	3.78
Noorvik city, Northwest Arctic Borough	136	113	69.9	70	78.6	25	68.0	23	20	2	4.66	5.19
North Pole city, Fairbanks North Star Borough	605	382	61.0	290	54.5	69	85.5	223	163	28	2.58	3.19
Northway CDP, Southeast Fairbanks Census Area	30	18	61.1	11	81.8	5	20.0	12	9	1	3.17	4.22
Northway Junction CDP, Southeast Fairbanks Census Area	23	18	61.1	13	61.5	2	100.0	5	4	-	3.13	3.44
Northway Village CDP, Southeast Fairbanks Census Area	32	21	76.2	10	80.0	8	75.0	11	10	4	3.34	4.19
Nuiqsut city, North Slope Borough	110	91	65.9	47	72.3	25	60.0	19	17	1	3.93	4.24
Nulato city, Yukon-Koyukuk Census Area	91	72	65.3	33	69.7	25	60.0	19	13	1	3.69	4.13
Nunapitchuk city, Bethel Census Area	105	92	77.2	71	83.1	12	83.3	13	11	2	4.44	4.88
Old Harbor city, Kodiak Island Borough	79	52	67.3	26	76.9	11	72.7	27	21	3	3.00	3.60
Oscarville CDP, Bethel Census Area	15	12	66.7	10	70.0	1	100.0	3	3	-	4.07	4.58
Ouzinkie city, Kodiak Island Borough	74	56	58.9	38	55.3	15	66.7	18	16	5	3.04	3.52
Palmer city, Matanuska-Susitna Borough	1 472	1 058	66.0	741	61.3	244	75.8	414	339	110	2.81	3.29
Paxson CDP, Valdez-Cordova Census Area	21	12	50.0	10	40.0	1	100.0	9	8	1	2.05	2.75
Pedro Bay CDP, Lake and Peninsula Borough	17	13	84.6	9	77.8	2	100.0	4	3	2	2.94	3.31
Pelican city, Skagway-Hoonah-Angoon Census Area	70	41	51.2	29	44.8	4	50.0	29	20	6	2.30	2.78
Perryville CDP, Lake and Peninsula Borough	33	23	73.9	15	86.7	6	66.7	10	9	1	3.24	4.04
Petersburg city, Wrangell-Petersburg Census Area	1 240	850	56.0	672	53.1	115	69.6	390	316	82	2.56	3.11
Petersville CDP, Matanuska-Susitna Borough	17	7	14.3	5	-	-	(X)	10	10	2	1.59	2.00
Pilot Point city, Lake and Peninsula Borough	29	22	77.3	15	73.3	1	100.0	7	5	-	3.45	3.91
Pilot Station city, Wade Hampton Census Area	109	93	72.0	56	78.6	25	56.0	16	12	2	5.05	5.47
Pitkas Point CDP, Wade Hampton Census Area	30	24	70.8	17	88.2	4	50.0	6	6	1	4.17	4.92
Platinum city, Bethel Census Area	17	10	80.0	5	80.0	2	50.0	7	7	-	2.41	2.90
Pleasant Valley CDP, Fairbanks North Star Borough	219	163	55.2	143	53.1	14	78.6	56	42	5	2.84	3.29
Point Baker CDP, Prince of Wales-Outer Ketchikan Census Area	13	10	30.0	8	25.0	2	50.0	3	2	1	2.69	3.00
Point Hope city, North Slope Borough	186	152	67.1	93	69.9	36	61.1	34	25	4	4.07	4.50
Point Lay CDP, North Slope Borough	61	46	67.4	28	67.9	11	81.8	15	14	1	3.93	4.57
Point MacKenzie CDP, Matanuska-Susitna Borough	39	27	37.0	24	37.5	-	(X)	12	7	-	2.85	3.26
Pope-Vannoy Landing CDP, Lake and Peninsula Borough	5	2	50.0	1	100.0	-	(X)	3	3	1	1.60	2.50
Portage Creek CDP, Dillingham Census Area	7	5	80.0	5	80.0	-	(X)	2	2	-	5.14	6.60
Port Alexander city, Wrangell-Petersburg Census Area	34	20	50.0	20	50.0	-	(X)	14	13	2	2.38	3.30
Port Alsworth CDP, Lake and Peninsula Borough	34	25	64.0	23	60.9	1	100.0	9	8	-	3.06	3.64
Port Clarence CDP, Nome Census Area	-	-	(X)	-	(X)	-	(X)	-	-	-	-	-
Port Graham CDP, Kenai Peninsula Borough	70	47	53.2	27	51.9	12	58.3	23	20	2	2.44	2.98
Port Heiden city, Lake and Peninsula Borough	41	24	66.7	19	57.9	1	100.0	17	16	3	2.90	3.79
Port Lions city, Kodiak Island Borough	89	76	52.6	66	47.0	7	85.7	13	12	4	2.88	3.11
Port Protection CDP, Prince of Wales-Outer Ketchikan Census Area	31	15	46.7	10	40.0	4	75.0	16	15	4	2.03	2.80

Table 8. **Households and Families: 2000**—Con.

[For information on confidentiality protection, nonsampling error, and definitions, see text]

State Borough and Census Area Place	Total households	Family households: Total: Number	Family households: Total: Percent with own children under 18 years	Family households: Married-couple family: Number	Family households: Married-couple family: Percent with own children under 18 years	Family households: Female householder, no husband present: Number	Family households: Female householder, no husband present: Percent with own children under 18 years	Nonfamily households: Total	Nonfamily households: Householder living alone: Total	Nonfamily households: Householder living alone: 65 years and over	Average size: Households	Average size: Families
PLACE—Con.												
Primrose CDP, Kenai Peninsula Borough	33	29	48.3	25	40.0	2	100.0	4	3	-	2.82	3.00
Prudhoe Bay CDP, North Slope Borough	1	1	100.0	1	100.0	-	(X)	-	-	-	5.00	5.00
Quinhagak city, Bethel Census Area	137	114	60.5	77	67.5	17	47.1	23	17	2	4.05	4.52
Rampart CDP, Yukon-Koyukuk Census Area	20	10	80.0	6	66.7	4	100.0	10	7	3	2.25	2.90
Red Devil CDP, Bethel Census Area	17	12	50.0	8	25.0	3	100.0	5	5	-	2.82	3.33
Red Dog Mine CDP, Northwest Arctic Borough	-	-	(X)	-	(X)	-	(X)	-	-	-	-	-
Ridgeway CDP, Kenai Peninsula Borough	715	537	52.3	447	49.0	68	66.2	178	135	30	2.70	3.09
Ruby city, Yukon-Koyukuk Census Area	68	42	71.4	24	58.3	11	100.0	26	22	7	2.76	3.55
Russian Mission city, Wade Hampton Census Area	70	61	77.0	36	77.8	17	76.5	9	7	1	4.23	4.51
St. George city, Aleutians West Census Area	51	42	57.1	28	57.1	8	37.5	9	8	-	2.98	3.29
St. Mary's city, Wade Hampton Census Area	137	90	68.9	56	67.9	24	70.8	47	39	3	3.58	4.60
St. Michael city, Nome Census Area	90	66	74.2	42	78.6	15	80.0	24	17	4	4.09	4.79
St. Paul city, Aleutians West Census Area	177	123	55.3	71	57.7	39	48.7	54	44	11	2.88	3.44
Salamatof CDP, Kenai Peninsula Borough	220	163	47.9	134	42.5	18	77.8	57	45	8	2.65	3.04
Salcha CDP, Fairbanks North Star Borough	317	224	50.9	188	46.3	26	84.6	93	68	11	2.69	3.16
Sand Point city, Aleutians East Borough	229	156	57.7	104	45.2	36	86.1	73	59	9	2.67	3.17
Savoonga city, Nome Census Area	145	114	70.2	72	83.3	23	47.8	31	24	1	4.43	5.22
Saxman city, Ketchikan Gateway Borough	127	90	50.0	56	48.2	27	51.9	37	26	8	3.13	3.57
Scammon Bay city, Wade Hampton Census Area	96	84	76.2	54	79.6	19	73.7	12	12	1	4.84	5.25
Selawik city, Northwest Arctic Borough	172	147	80.3	72	86.1	50	70.0	25	22	2	4.49	4.78
Seldovia city, Kenai Peninsula Borough	134	71	42.3	60	36.7	10	80.0	63	54	14	2.13	2.93
Seldovia Village CDP, Kenai Peninsula Borough	62	41	41.5	33	36.4	6	83.3	21	14	2	2.32	2.73
Seward city, Kenai Peninsula Borough	917	556	58.8	409	52.6	111	78.4	361	282	65	2.40	3.04
Shageluk city, Yukon-Koyukuk Census Area	36	30	53.3	12	58.3	12	58.3	6	6	-	3.58	3.83
Shaktoolik city, Nome Census Area	60	48	66.7	35	74.3	5	60.0	12	10	-	3.83	4.42
Sheldon Point (Nunam Iqua) city, Wade Hampton Census Area	35	27	74.1	11	72.7	10	70.0	8	6	-	4.69	5.22
Shishmaref city, Nome Census Area	142	110	68.2	52	78.8	28	60.7	32	30	6	3.96	4.59
Shungnak city, Northwest Arctic Borough	56	51	72.5	30	70.0	9	77.8	5	4	1	4.57	4.53
Silver Springs CDP, Valdez-Cordova Census Area	46	35	65.7	32	65.6	2	100.0	11	11	3	2.83	3.34
Sitka city and borough, Sitka City and Borough	3 278	2 218	53.4	1 736	49.9	339	66.1	1 060	804	177	2.61	3.15
Skagway city, Skagway-Hoonah-Angoon Census Area	401	215	43.3	188	41.0	19	57.9	186	145	27	2.15	2.81
Skwentna CDP, Matanuska-Susitna Borough	50	29	37.9	24	29.2	3	100.0	21	18	-	2.22	2.90
Slana CDP, Valdez-Cordova Census Area	62	31	29.0	27	25.9	2	50.0	31	27	9	2.00	2.74
Sleetmute CDP, Bethel Census Area	33	25	44.0	15	46.7	7	28.6	8	8	3	3.03	3.56
Soldotna city, Kenai Peninsula Borough	1 465	970	59.5	711	52.9	201	79.1	495	430	128	2.53	3.13
South Naknek CDP, Bristol Bay Borough	46	34	52.9	23	47.8	5	60.0	12	7	1	2.98	3.32
Stebbins city, Nome Census Area	123	104	76.0	58	82.8	14	64.3	19	15	1	4.45	4.86
Sterling CDP, Kenai Peninsula Borough	1 676	1 306	51.4	1 115	49.1	113	69.9	370	295	57	2.80	3.16
Stevens Village CDP, Yukon-Koyukuk Census Area	35	16	62.5	1	100.0	11	81.8	19	16	4	2.49	3.63
Stony River CDP, Bethel Census Area	19	14	71.4	9	66.7	1	100.0	5	4	-	3.21	3.64
Sunrise CDP, Kenai Peninsula Borough	9	5	60.0	4	50.0	1	100.0	4	4	2	2.00	2.80
Susitna CDP, Matanuska-Susitna Borough	19	7	42.9	5	40.0	2	50.0	12	9	5	1.95	3.14
Sutton-Alpine CDP, Matanuska-Susitna Borough	278	180	53.9	146	47.3	18	94.4	98	82	17	2.53	3.09
Takotna CDP, Yukon-Koyukuk Census Area	19	12	50.0	7	57.1	3	33.3	7	7	-	2.63	3.25
Talkeetna CDP, Matanuska-Susitna Borough	358	181	55.8	136	50.0	26	73.1	177	136	24	2.16	2.92
Tanacross CDP, Southeast Fairbanks Census Area	42	29	48.3	17	47.1	5	60.0	13	12	-	3.33	3.93
Tanaina CDP, Matanuska-Susitna Borough	1 609	1 266	63.4	1 061	60.9	138	73.9	343	239	31	3.10	3.46
Tanana city, Yukon-Koyukuk Census Area	121	69	72.5	32	71.9	25	80.0	52	45	13	2.55	3.43
Tatitlek CDP, Valdez-Cordova Census Area	38	29	58.6	18	61.1	8	62.5	9	8	1	2.82	3.28
Tazlina CDP, Valdez-Cordova Census Area	59	38	50.0	28	46.4	5	60.0	21	17	2	2.53	3.18
Teller city, Nome Census Area	76	61	67.2	28	53.6	12	66.7	15	14	4	3.53	3.80
Tenakee Springs city, Skagway-Hoonah-Angoon Census Area	59	28	35.7	23	30.4	3	66.7	31	28	8	1.76	2.46
Tetlin CDP, Southeast Fairbanks Census Area	42	26	42.3	8	37.5	10	40.0	16	12	2	2.79	3.46
Thoms Place CDP, Wrangell-Petersburg Census Area	13	8	-	8	-	-	(X)	5	5	-	1.69	2.13
Thorne Bay city, Prince of Wales-Outer Ketchikan Census Area	219	157	49.0	135	47.4	10	70.0	62	52	6	2.54	3.03
Togiak city, Dillingham Census Area	202	164	69.5	114	72.8	34	64.7	38	31	5	4.00	4.50
Tok CDP, Southeast Fairbanks Census Area	534	372	57.0	287	50.9	59	72.9	162	132	29	2.61	3.12
Toksook Bay city, Bethel Census Area	106	94	77.7	69	82.6	13	69.2	12	11	1	5.02	5.45
Tolsona CDP, Valdez-Cordova Census Area	9	5	80.0	3	66.7	-	(X)	4	3	-	3.00	4.20
Tonsina CDP, Valdez-Cordova Census Area	34	22	54.5	19	47.4	1	100.0	12	9	2	2.71	3.45
Trapper Creek CDP, Matanuska-Susitna Borough	182	124	36.3	95	28.4	15	53.3	58	51	10	2.32	2.74
Tuluksak CDP, Bethel Census Area	86	76	60.5	51	76.5	8	12.5	10	10	3	4.98	5.37
Tuntutuliak CDP, Bethel Census Area	84	74	62.2	48	66.7	14	50.0	10	9	1	4.40	4.74
Tununak CDP, Bethel Census Area	82	59	66.1	41	73.2	6	83.3	23	19	1	3.96	5.00
Twin Hills CDP, Dillingham Census Area	24	18	50.0	7	28.6	5	60.0	6	4	3	2.88	2.94
Two Rivers CDP, Fairbanks North Star Borough	177	124	58.1	106	57.5	11	81.8	53	44	3	2.72	3.19
Tyonek CDP, Kenai Peninsula Borough	66	45	62.2	18	61.1	15	73.3	21	20	5	2.92	3.42
Ugashik CDP, Lake and Peninsula Borough	7	2	-	1	-	-	(X)	5	3	-	1.57	2.00
Unalakleet city, Nome Census Area	224	175	60.0	106	58.5	48	60.4	49	42	12	3.33	3.82
Unalaska city, Aleutians West Census Area	834	476	64.7	393	62.8	40	72.5	358	267	13	2.51	3.27
Upper Kalskag city, Bethel Census Area	62	44	79.5	23	82.6	10	90.0	18	15	4	3.71	4.55
Valdez city, Valdez-Cordova Census Area	1 494	1 043	59.4	842	55.9	125	76.8	451	326	42	2.66	3.15
Venetie CDP, Yukon-Koyukuk Census Area	63	48	58.3	17	76.5	19	47.4	15	12	1	3.21	3.58
Wainwright city, North Slope Borough	148	118	62.7	75	66.7	24	54.2	30	27	5	3.69	4.17
Wales city, Nome Census Area	50	28	67.9	19	73.7	4	75.0	22	20	3	3.04	4.43
Wasilla city, Matanuska-Susitna Borough	1 979	1 362	63.1	993	57.6	273	80.6	617	465	135	2.76	3.27

Table 8. **Households and Families: 2000**—Con.

[For information on confidentiality protection, nonsampling error, and definitions, see text]

State Borough and Census Area Place	Total households	Family households						Nonfamily households			Average size	
		Total		Married-couple family		Female householder, no husband present			Householder living alone			
		Number	Percent with own children under 18 years	Number	Percent with own children under 18 years	Number	Percent with own children under 18 years	Total	Total	65 years and over	House-holds	Families
PLACE—Con.												
Whale Pass CDP, Prince of Wales-Outer Ketchikan Census Area	22	13	61.5	10	60.0	2	100.0	9	5	1	2.64	2.92
White Mountain city, Nome Census Area	69	47	63.8	17	70.6	18	61.1	22	21	5	2.94	3.55
Whitestone Logging Camp CDP, Skagway-Hoonah-Angoon Census Area	36	28	67.9	23	69.6	-	(X)	8	8	1	3.00	3.57
Whittier city, Valdez-Cordova Census Area	86	46	54.3	36	41.7	4	100.0	40	34	6	2.12	2.80
Willow CDP, Matanuska-Susitna Borough	654	438	47.7	370	41.9	36	77.8	216	169	32	2.54	3.08
Willow Creek CDP, Valdez-Cordova Census Area	80	52	51.9	44	45.5	4	100.0	28	25	5	2.51	3.19
Wiseman CDP, Yukon-Koyukuk Census Area	7	4	100.0	4	100.0	-	(X)	3	3	-	3.00	4.50
Womens Bay CDP, Kodiak Island Borough	251	176	57.4	144	52.8	22	77.3	75	60	4	2.75	3.28
Wrangell city, Wrangell-Petersburg Census Area	907	623	52.0	498	45.8	85	76.5	284	240	87	2.52	3.05
Y CDP, Matanuska-Susitna Borough	412	253	47.4	192	40.1	38	73.7	159	133	26	2.32	2.90
Yakutat CDP, Yakutat City and Borough	261	158	55.1	101	48.5	32	71.9	103	82	13	2.61	3.30

Table 9. **Household Relationship and Group Quarters Population: 2000**

[For information on confidentiality protection, nonsampling error, and definitions, see text]

State Borough and Census Area Census Subarea Place	Household population							Group quarters population		
			Relationship to householder							
	Total	House-holder	Spouse	Child	Other relatives	Non-relatives	Under 18 years, child and other relatives	Total	Institution-alized population	Non-institution-alized population
The State	**607 583**	**221 600**	**116 318**	**206 127**	**24 481**	**39 057**	**184 921**	**19 349**	**4 824**	**14 525**
Aleutians East Borough	1 414	526	232	498	62	96	446	1 283	-	1 283
Aleutians East census subarea	1 414	526	232	498	62	96	446	1 283	-	1 283
Akutan city	75	34	11	21	4	5	20	638	-	638
Cold Bay city	82	36	16	22	-	8	20	6	-	6
False Pass city	64	22	5	20	14	3	23	-	-	-
King Cove city	493	170	79	204	13	27	167	299	-	299
Nelson Lagoon CDP	83	31	16	25	2	9	25	-	-	-
Sand Point city	612	229	104	206	29	44	191	340	-	340
Aleutians West Census Area	3 198	1 270	559	1 004	102	263	909	2 267	-	2 267
Aleutians West census subarea	3 198	1 270	559	1 004	102	263	909	2 267	-	2 267
Adak CDP	316	159	46	60	10	41	57	-	-	-
Atka city	86	32	12	33	4	5	27	6	-	6
Attu Station CDP	-	-	-	-	-	-	-	20	-	20
Nikolski CDP	39	15	8	13	2	1	14	-	-	-
St. George city	152	51	28	57	11	5	56	-	-	-
St. Paul city	510	177	71	199	30	33	153	22	-	22
Unalaska city	2 091	834	393	641	45	178	601	2 192	-	2 192
Anchorage Municipality	253 269	94 822	48 421	82 107	9 971	17 948	73 388	7 014	1 915	5 099
Anchorage census subarea	253 269	94 822	48 421	82 107	9 971	17 948	73 388	7 014	1 915	5 099
Anchorage municipality	253 269	94 822	48 421	82 107	9 971	17 948	73 388	7 014	1 915	5 099
Bethel Census Area	15 765	4 226	2 123	7 299	1 407	710	6 221	241	194	47
Aniak census subarea	1 582	469	211	699	125	78	631	-	-	-
Aniak city	572	174	92	245	30	31	224	-	-	-
Chuathbaluk city	119	33	10	53	14	9	49	-	-	-
Crooked Creek CDP	137	38	15	56	22	6	56	-	-	-
Lime Village CDP	6	5	-	-	-	1	-	-	-	-
Lower Kalskag city	267	66	31	135	28	7	118	-	-	-
Red Devil CDP	48	17	8	18	2	3	19	-	-	-
Sleetmute CDP	100	33	15	39	10	3	33	-	-	-
Stony River CDP	61	19	9	25	3	5	24	-	-	-
Upper Kalskag city	230	62	23	118	15	12	101	-	-	-
Lower Kuskokwim census subarea	14 183	3 757	1 912	6 600	1 282	632	5 590	241	194	47
Akiachak CDP	585	133	79	300	57	16	258	-	-	-
Akiak city	309	69	30	150	49	11	132	-	-	-
Atmautluak CDP	294	60	40	150	38	6	96	-	-	-
Bethel city	5 230	1 741	741	2 010	311	427	1 843	241	194	47
Chefornak city	394	75	46	209	59	5	178	-	-	-
Eek city	280	76	38	133	31	2	115	-	-	-
Goodnews Bay city	230	71	22	107	17	13	80	-	-	-
Kasigluk CDP	543	101	68	294	76	4	250	-	-	-
Kipnuk CDP	644	137	90	346	57	14	286	-	-	-
Kongiganak CDP	359	79	47	188	41	4	155	-	-	-
Kwethluk city	713	153	88	381	73	18	338	-	-	-
Kwigillingok CDP	338	73	54	176	27	8	134	-	-	-
Mekoryuk city	210	73	33	79	21	4	66	-	-	-
Napakiak city	353	90	48	174	28	13	135	-	-	-
Napaskiak city	390	82	49	188	60	11	167	-	-	-
Newtok CDP	321	63	40	185	28	5	144	-	-	-
Nightmute city	208	47	25	112	16	8	86	-	-	-
Nunapitchuk city	466	105	71	245	41	4	194	-	-	-
Oscarville CDP	61	15	10	26	7	3	24	-	-	-
Platinum city	41	17	5	13	1	5	10	-	-	-
Quinhagak city	555	137	77	254	70	17	205	-	-	-
Toksook Bay city	532	106	69	292	57	8	232	-	-	-
Tuluksak CDP	428	86	51	227	54	10	168	-	-	-
Tuntutuliak CDP	370	84	48	188	41	9	157	-	-	-
Tununak CDP	325	82	41	173	22	7	137	-	-	-
Bristol Bay Borough	1 258	490	241	440	21	66	391	-	-	-
Bristol Bay census subarea	1 258	490	241	440	21	66	391	-	-	-
King Salmon CDP	442	196	87	131	10	18	115	-	-	-
Naknek CDP	678	247	131	254	10	36	236	-	-	-
South Naknek CDP	137	46	23	55	1	12	40	-	-	-
Denali Borough	1 789	785	380	500	38	86	445	104	-	104
Denali census subarea	1 789	785	380	500	38	86	445	104	-	104
Anderson city	263	101	57	89	6	10	75	104	-	104
Cantwell CDP	222	102	45	50	13	12	46	-	-	-
Ferry CDP	29	13	6	7	3	-	7	-	-	-
Healy CDP	1 000	436	211	295	15	43	271	-	-	-
McKinley Park CDP	142	72	29	27	1	13	24	-	-	-
Dillingham Census Area	4 889	1 529	781	2 011	348	220	1 831	33	7	26
Dillingham census subarea	4 889	1 529	781	2 011	348	220	1 831	33	7	26
Aleknagik city	221	70	34	93	12	12	80	-	-	-
Clark's Point city	75	24	11	28	5	7	28	-	-	-
Dillingham city	2 433	884	419	884	115	131	825	33	7	26
Ekwok city	130	42	26	58	4	-	57	-	-	-
Koliganek CDP	182	53	28	77	19	5	75	-	-	-
Manokotak city	399	93	63	206	33	4	176	-	-	-
New Stuyahok city	471	105	59	225	68	14	190	-	-	-
Portage Creek CDP	36	7	5	18	5	1	19	-	-	-
Togiak city	809	202	114	380	80	33	338	-	-	-
Twin Hills CDP	69	24	7	21	7	10	24	-	-	-
Fairbanks North Star Borough	79 760	29 777	16 274	26 708	2 082	4 919	24 247	3 080	407	2 673
Fairbanks North Star census subarea	79 760	29 777	16 274	26 708	2 082	4 919	24 247	3 080	407	2 673
College CDP	10 651	4 104	1 968	3 373	280	926	2 947	751	-	751
Eielson AFB CDP	5 090	1 448	1 338	2 229	37	38	2 199	310	-	310
Ester CDP	1 600	727	313	393	32	135	369	80	80	-
Fairbanks city	28 325	11 075	5 230	9 367	847	1 806	8 637	1 899	327	1 572
Fox CDP	300	119	59	89	10	23	82	-	-	-

Table 9. **Household Relationship and Group Quarters Population: 2000**—Con.

[For information on confidentiality protection, nonsampling error, and definitions, see text]

State Borough and Census Area Census Subarea Place	Household population							Group quarters population		
			Relationship to householder							
	Total	House-holder	Spouse	Child	Other relatives	Non-relatives	Under 18 years, child and other relatives	Total	Institution-alized population	Non-institution-alized population
Fairbanks North Star Borough—Con.										
Fairbanks North Star census subarea—Con.										
Harding-Birch Lakes CDP	216	98	53	53	4	8	45	-	-	-
Moose Creek CDP	541	223	96	152	18	52	128	1	-	1
North Pole city	1 561	605	290	511	36	119	454	9	-	9
Pleasant Valley CDP	623	219	143	212	18	31	191	-	-	-
Salcha CDP	854	317	188	267	28	54	246	-	-	-
Two Rivers CDP	482	177	106	153	12	34	138	-	-	-
Haines Borough	2 387	991	535	684	50	127	607	5	-	5
Haines census subarea	2 387	991	535	684	50	127	607	5	-	5
Covenant Life CDP	102	25	21	36	-	20	27	-	-	-
Excursion Inlet CDP	10	8	2	-	-	-	-	-	-	-
Haines city	1 808	752	405	537	40	74	477	3	-	3
Lutak CDP	39	19	11	8	-	1	6	-	-	-
Mosquito Lake CDP	221	86	46	66	8	15	62	-	-	-
Mud Bay CDP	137	66	33	24	1	13	22	-	-	-
Juneau City and Borough	30 033	11 543	5 910	9 060	1 060	2 460	8 063	678	229	449
Juneau census subarea	30 033	11 543	5 910	9 060	1 060	2 460	8 063	678	229	449
Juneau city and borough	30 033	11 543	5 910	9 060	1 060	2 460	8 063	678	229	449
Kenai Peninsula Borough	48 363	18 438	10 218	15 980	1 194	2 533	14 437	1 328	935	393
Kenai-Cook Inlet census subarea	43 444	16 397	9 236	14 524	1 096	2 191	13 134	657	422	235
Anchor Point CDP	1 845	711	386	591	44	113	521	-	-	-
Beluga CDP	32	13	8	8	-	3	8	-	-	-
Clam Gulch CDP	173	67	31	58	4	13	54	-	-	-
Cohoe CDP	1 163	445	251	386	12	69	347	5	-	5
Diamond Ridge CDP	1 774	683	410	584	18	79	528	28	3	25
Fox River CDP	616	122	99	379	14	2	355	-	-	-
Fritz Creek CDP	1 603	661	346	490	17	89	465	-	-	-
Funny River CDP	636	278	161	144	22	31	128	-	-	-
Halibut Cove CDP	35	18	12	5	-	-	5	-	-	-
Happy Valley CDP	489	196	112	133	11	37	106	-	-	-
Homer city	3 840	1 599	772	1 146	85	238	1 053	106	27	79
Kachemak city	426	169	93	121	9	34	97	5	-	5
Kalifornsky CDP	5 794	2 117	1 319	1 957	130	271	1 768	52	2	50
Kasilof CDP	471	180	104	143	11	33	125	-	-	-
Kenai city	6 918	2 622	1 325	2 409	200	362	2 207	24	-	24
Miller Landing CDP	74	31	15	19	3	6	18	-	-	-
Nanwalek CDP	177	45	23	91	11	7	73	-	-	-
Nikiski CDP	4 327	1 514	922	1 558	138	195	1 413	-	-	-
Nikolaevsk CDP	345	96	63	170	10	6	156	-	-	-
Ninilchik CDP	772	320	190	205	21	36	184	-	-	-
Port Graham CDP	171	70	27	60	6	8	52	-	-	-
Ridgeway CDP	1 932	715	447	640	37	93	546	-	-	-
Salamatof CDP	584	220	134	179	19	32	159	370	345	25
Seldovia city	286	134	60	67	10	15	69	-	-	-
Seldovia Village CDP	144	62	33	34	4	11	32	-	-	-
Soldotna city	3 708	1 465	711	1 237	121	174	1 142	51	45	6
Sterling CDP	4 691	1 676	1 115	1 588	115	197	1 413	14	-	14
Tyonek CDP	193	66	18	73	18	18	70	-	-	-
Seward-Hope census subarea	4 919	2 041	982	1 456	98	342	1 303	671	513	158
Bear Creek CDP	1 748	686	347	525	38	152	483	-	-	-
Cooper Landing CDP	347	162	82	77	8	18	64	22	-	22
Crown Point CDP	68	28	17	16	4	3	13	7	-	7
Hope CDP	137	77	33	26	-	1	22	-	-	-
Lowell Point CDP	78	39	17	17	1	4	14	14	-	14
Moose Pass CDP	206	84	45	64	2	11	56	-	-	-
Primrose CDP	93	33	25	31	2	2	32	-	-	-
Seward city	2 202	917	409	685	43	148	606	628	513	115
Sunrise CDP	18	9	4	5	-	-	5	-	-	-
Ketchikan Gateway Borough	13 840	5 399	2 778	4 342	518	803	3 873	230	116	114
Ketchikan census subarea	13 840	5 399	2 778	4 342	518	803	3 873	230	116	114
Ketchikan city	7 740	3 197	1 361	2 354	331	497	2 072	182	116	66
Saxman city	397	127	56	132	43	39	113	34	-	34
Kodiak Island Borough	13 575	4 424	2 639	4 809	751	952	4 391	338	24	314
Kodiak Island census subarea	13 575	4 424	2 639	4 809	751	952	4 391	338	24	314
Akhiok city	80	25	9	29	12	5	28	-	-	-
Aleneva CDP	68	14	13	35	5	1	36	-	-	-
Chiniak CDP	50	24	11	13	-	2	9	-	-	-
Karluk CDP	27	9	3	14	-	1	10	-	-	-
Kodiak city	6 188	1 996	1 040	2 031	523	598	1 780	146	19	127
Kodiak Station CDP	1 748	492	462	775	8	11	762	92	-	92
Larsen Bay city	115	40	18	45	3	9	43	-	-	-
Old Harbor city	237	79	26	90	19	23	91	-	-	-
Ouzinkie city	225	74	38	91	12	10	80	-	-	-
Port Lions city	256	89	66	86	8	7	85	-	-	-
Womens Bay CDP	690	251	144	235	23	37	209	-	-	-
Lake and Peninsula Borough	1 823	588	285	725	135	90	672	-	-	-
Lake and Peninsula census subarea	1 823	588	285	725	135	90	672	-	-	-
Chignik city	79	29	19	26	3	2	20	-	-	-
Chignik Lagoon CDP	103	33	20	42	3	5	31	-	-	-
Chignik Lake CDP	145	40	24	63	14	4	65	-	-	-
Egegik city	116	44	16	41	6	9	37	-	-	-
Igiugig CDP	53	16	9	23	4	1	23	-	-	-
Iliamna CDP	102	35	22	38	3	4	35	-	-	-
Ivanof Bay CDP	22	9	3	4	6	-	4	-	-	-
Kokhanok CDP	174	52	18	69	23	12	58	-	-	-
Levelock CDP	122	45	15	53	6	3	49	-	-	-
Newhalen city	160	39	22	75	22	2	72	-	-	-
Nondalton city	221	68	25	90	21	17	83	-	-	-
Pedro Bay CDP	50	17	9	21	-	3	20	-	-	-
Perryville CDP	107	33	15	44	11	4	42	-	-	-

Table 9. **Household Relationship and Group Quarters Population: 2000**—Con.

[For information on confidentiality protection, nonsampling error, and definitions, see text]

State Borough and Census Area Census Subarea Place	Household population							Group quarters population		
			Relationship to householder							
	Total	House-holder	Spouse	Child	Other relatives	Non-relatives	Under 18 years, child and other relatives	Total	Institution-alized population	Non-institution-alized population
Lake and Peninsula Borough—Con.										
Lake and Peninsula census subarea—Con.										
Pilot Point city	100	29	15	43	6	7	42	-	-	-
Pope-Vannoy Landing CDP	8	5	1	2	-	-	1	-	-	-
Port Alsworth CDP	104	34	23	42	1	4	41	-	-	-
Port Heiden city	119	41	19	44	4	11	43	-	-	-
Ugashik CDP	11	7	1	-	1	2	-	-	-	-
Matanuska-Susitna Borough	58 337	20 556	12 109	20 484	1 820	3 368	18 446	985	695	290
Matanuska-Susitna census subarea	58 337	20 556	12 109	20 484	1 820	3 368	18 446	985	695	290
Big Lake CDP	2 525	971	516	778	65	195	697	110	110	-
Buffalo Soapstone CDP	699	233	135	255	24	52	225	-	-	-
Butte CDP	2 554	884	553	885	92	140	766	7	7	-
Chase CDP	41	21	9	7	1	3	7	-	-	-
Chickaloon CDP	213	87	51	59	6	10	54	-	-	-
Farm Loop CDP	1 067	334	224	431	30	48	376	-	-	-
Fishhook CDP	2 014	663	425	750	66	110	667	16	-	16
Gateway CDP	2 950	981	655	1 111	81	122	998	2	-	2
Glacier View CDP	249	104	53	69	9	14	62	-	-	-
Houston city	1 202	445	205	412	46	94	353	-	-	-
Knik-Fairview CDP	7 049	2 375	1 508	2 542	221	403	2 321	-	-	-
Knik River CDP	582	216	125	184	19	38	178	-	-	-
Lake Louise CDP	88	41	24	17	-	6	15	-	-	-
Lakes CDP	6 649	2 217	1 505	2 422	199	306	2 153	57	-	57
Lazy Mountain CDP	1 158	410	261	410	27	50	360	-	-	-
Meadow Lakes CDP	4 819	1 702	937	1 685	175	320	1 552	-	-	-
Palmer city	4 142	1 472	741	1 576	111	242	1 419	391	192	199
Petersville CDP	27	17	5	2	-	3	1	-	-	-
Point MacKenzie CDP	111	39	24	29	8	11	28	-	-	-
Skwentna CDP	111	50	24	28	3	6	24	-	-	-
Susitna CDP	37	19	5	9	1	3	8	-	-	-
Sutton-Alpine CDP	702	278	146	207	24	47	196	378	378	-
Talkeetna CDP	772	358	136	194	18	66	173	-	-	-
Tanaina CDP	4 993	1 609	1 061	1 906	152	265	1 723	-	-	-
Trapper Creek CDP	423	182	95	104	17	25	90	-	-	-
Wasilla city	5 464	1 979	993	1 923	181	388	1 770	5	-	5
Willow CDP	1 658	654	370	497	43	94	451	-	-	-
Y CDP	956	412	192	258	31	63	231	-	-	-
Nome Census Area	8 973	2 693	1 141	3 732	847	560	3 342	223	121	102
Nome census subarea	8 973	2 693	1 141	3 732	847	560	3 342	223	121	102
Brevig Mission city	276	68	21	120	40	27	124	-	-	-
Diomede city	146	43	9	60	24	10	64	-	-	-
Elim city	313	84	48	149	24	8	131	-	-	-
Gambell city	649	159	69	298	99	24	250	-	-	-
Golovin city	144	45	18	69	8	4	61	-	-	-
Koyuk city	297	80	28	134	33	22	121	-	-	-
Nome city	3 303	1 184	494	1 152	188	285	1 068	202	121	81
Port Clarence CDP	-	-	-	-	-	-	-	21	-	21
St. Michael city	368	90	42	163	45	28	154	-	-	-
Savoonga city	643	145	72	297	112	17	232	-	-	-
Shaktoolik city	230	60	35	99	30	6	90	-	-	-
Shishmaref city	562	142	52	272	71	25	229	-	-	-
Stebbins city	547	123	58	284	59	23	257	-	-	-
Teller city	268	76	28	115	28	21	111	-	-	-
Unalakleet city	747	224	106	330	57	30	275	-	-	-
Wales city	152	50	19	68	9	6	58	-	-	-
White Mountain city	203	69	17	86	17	14	80	-	-	-
North Slope Borough	7 282	2 109	914	3 042	699	518	2 729	103	-	103
North Slope census subarea	7 282	2 109	914	3 042	699	518	2 729	103	-	103
Alpine CDP	-	-	-	-	-	-	-	-	-	-
Anaktuvuk Pass city	282	84	34	126	26	12	106	-	-	-
Atqasuk city	228	55	26	90	41	16	89	-	-	-
Barrow city	4 486	1 371	566	1 776	400	373	1 608	95	-	95
Kaktovik city	293	89	43	119	31	11	103	-	-	-
Nuiqsut city	432	110	47	206	42	27	182	1	-	1
Point Hope city	757	186	93	363	76	39	316	-	-	-
Point Lay CDP	240	61	28	117	19	15	111	7	-	7
Prudhoe Bay CDP	5	1	1	3	-	-	3	-	-	-
Wainwright city	546	148	75	235	64	24	205	-	-	-
Northwest Arctic Borough	6 889	1 780	853	3 197	673	386	2 923	319	17	302
Northwest Arctic census subarea	6 889	1 780	853	3 197	673	386	2 923	319	17	302
Ambler city	309	79	36	143	34	17	126	-	-	-
Buckland city	406	84	55	219	40	8	208	-	-	-
Deering city	136	42	9	57	18	10	53	-	-	-
Kiana city	388	97	44	178	47	22	169	-	-	-
Kivalina city	377	78	49	188	51	11	163	-	-	-
Kobuk city	109	26	12	51	12	8	56	-	-	-
Kotzebue city	3 020	889	410	1 280	237	204	1 191	62	17	45
Noatak CDP	428	100	56	218	42	12	179	-	-	-
Noorvik city	634	136	70	304	99	25	276	-	-	-
Red Dog Mine CDP	-	-	-	-	-	-	-	32	-	32
Selawik city	772	172	72	412	71	45	365	-	-	-
Shungnak city	256	56	30	129	21	20	121	-	-	-
Prince of Wales-Outer Ketchikan Census Area	6 070	2 262	1 150	2 060	246	352	1 847	76	-	76
Metlakatla Indian Community census subarea	1 447	491	239	556	98	63	474	-	-	-
Metlakatla CDP	1 375	469	225	525	96	60	447	-	-	-
Outer Ketchikan census subarea	129	63	31	25	2	8	21	-	-	-
Hyder CDP	97	47	24	22	1	3	18	-	-	-
Meyers Chuck CDP	21	9	6	3	-	3	2	-	-	-
Prince of Wales census subarea	4 494	1 708	880	1 479	146	281	1 352	76	-	76
Coffman Cove city	161	63	34	45	5	14	39	38	-	38
Craig city	1 374	523	261	459	34	97	426	23	-	23
Edna Bay CDP	49	19	12	17	1	-	14	-	-	-

Table 9. **Household Relationship and Group Quarters Population: 2000**—Con.

[For information on confidentiality protection, nonsampling error, and definitions, see text]

State Borough and Census Area Census Subarea Place	Household population							Group quarters population		
			Relationship to householder							
	Total	House-holder	Spouse	Child	Other relatives	Non-relatives	Under 18 years, child and other relatives	Total	Institution-alized population	Non-institution-alized population
Prince of Wales-Outer Ketchikan Census Area—Con.										
Prince of Wales census subarea—Con.										
Hollis CDP	139	55	33	42	1	8	40	-	-	-
Hydaburg city	382	133	55	154	20	20	131	-	-	-
Kasaan city	39	17	11	8	2	1	8	-	-	-
Klawock city	854	313	154	274	58	55	251	-	-	-
Naukati Bay CDP	135	60	22	43	4	6	44	-	-	-
Point Baker CDP	35	13	8	11	1	2	9	-	-	-
Port Protection CDP	63	31	10	17	-	5	15	-	-	-
Thorne Bay city	557	219	135	168	16	19	157	-	-	-
Whale Pass CDP	58	22	10	14	1	11	12	-	-	-
Sitka City and Borough	8 564	3 278	1 736	2 653	376	521	2 333	271	124	147
Sitka census subarea	8 564	3 278	1 736	2 653	376	521	2 333	271	124	147
Sitka city and borough	8 564	3 278	1 736	2 653	376	521	2 333	271	124	147
Skagway-Hoonah-Angoon Census Area	3 416	1 369	675	1 031	147	194	899	20	-	20
Hoonah-Angoon census subarea	2 415	924	467	786	122	116	681	20	-	20
Angoon city	572	184	91	222	51	24	194	-	-	-
Cube Cove CDP	72	25	21	26	-	-	23	-	-	-
Elfin Cove CDP	32	15	8	6	1	2	5	-	-	-
Game Creek CDP	35	10	5	15	3	2	9	-	-	-
Gustavus CDP	429	199	94	120	1	15	111	-	-	-
Hobart Bay CDP	3	2	1	-	-	-	-	-	-	-
Hoonah city	850	300	157	285	61	47	246	10	-	10
Pelican city	161	70	29	43	1	18	36	2	-	2
Tenakee Springs city	104	59	23	18	-	4	14	-	-	-
Whitestone Logging Camp CDP	108	36	23	45	4	-	39	8	-	8
Klukwan census subarea	139	44	20	63	5	7	46	-	-	-
Klukwan CDP	139	44	20	63	5	7	46	-	-	-
Skagway census subarea	862	401	188	182	20	71	172	-	-	-
Skagway city	862	401	188	182	20	71	172	-	-	-
Southeast Fairbanks Census Area	5 875	2 098	1 221	2 116	185	255	1 918	299	-	299
Southeast Fairbanks census subarea	5 875	2 098	1 221	2 116	185	255	1 918	299	-	299
Alcan Border CDP	21	9	6	6	-	-	6	-	-	-
Big Delta CDP	524	165	101	218	23	17	190	225	-	225
Chicken CDP	17	6	4	6	-	1	5	-	-	-
Delta Junction city	840	312	164	292	27	45	268	-	-	-
Deltana CDP	1 547	539	373	552	35	48	488	23	-	23
Dot Lake CDP	19	10	5	3	1	-	3	-	-	-
Dot Lake Village CDP	38	15	5	16	1	1	13	-	-	-
Dry Creek CDP	128	37	29	56	1	5	55	-	-	-
Eagle city	129	58	32	33	4	2	31	-	-	-
Eagle Village CDP	68	32	8	19	1	8	17	-	-	-
Fort Greely CDP	410	126	101	181	1	1	178	51	-	51
Healy Lake CDP	37	13	5	14	2	3	13	-	-	-
Northway CDP	95	30	11	43	4	7	28	-	-	-
Northway Junction CDP	72	23	13	27	4	5	28	-	-	-
Northway Village CDP	107	32	10	45	12	8	35	-	-	-
Tanacross CDP	140	42	17	52	16	13	40	-	-	-
Tetlin CDP	117	42	8	43	13	11	32	-	-	-
Tok CDP	1 393	534	287	466	36	70	446	-	-	-
Valdez-Cordova Census Area	10 013	3 884	2 023	3 199	353	554	2 969	182	14	168
Chugach census subarea	6 806	2 636	1 401	2 149	225	395	1 981	158	14	144
Chenega CDP	78	22	14	28	9	5	28	8	1	7
Cordova city	2 377	958	474	723	99	123	678	77	10	67
Tatitlek CDP	107	38	18	45	3	3	39	-	-	-
Valdez city	3 980	1 494	842	1 288	108	248	1 177	56	3	53
Whittier city	182	86	36	43	4	13	40	-	-	-
Copper River census subarea	3 207	1 248	622	1 050	128	159	988	24	-	24
Chisana CDP	-	-	-	-	-	-	-	-	-	-
Chistochina CDP	93	37	16	24	10	6	24	-	-	-
Chitina CDP	123	52	22	34	6	9	34	-	-	-
Copper Center CDP	362	132	49	138	23	20	135	-	-	-
Copperville CDP	179	61	37	68	9	4	62	-	-	-
Gakona CDP	215	84	52	68	3	8	62	-	-	-
Glennallen CDP	537	204	115	184	15	19	175	17	-	17
Gulkana CDP	88	33	9	30	5	11	30	-	-	-
Kenny Lake CDP	410	143	82	147	15	23	130	-	-	-
McCarthy CDP	42	26	4	4	-	8	4	-	-	-
Mendeltna CDP	63	23	11	22	5	2	21	-	-	-
Mentasta Lake CDP	142	54	21	49	7	11	45	-	-	-
Nelchina CDP	71	27	18	21	4	1	20	-	-	-
Paxson CDP	43	21	10	11	-	1	11	-	-	-
Silver Springs CDP	130	46	32	48	2	2	48	-	-	-
Slana CDP	124	62	27	24	3	8	24	-	-	-
Tazlina CDP	149	59	28	44	11	7	45	-	-	-
Tolsona CDP	27	9	3	13	-	2	10	-	-	-
Tonsina CDP	92	34	19	32	3	4	30	-	-	-
Willow Creek CDP	201	80	44	65	5	7	56	-	-	-
Wade Hampton Census Area	7 018	1 602	759	3 675	689	293	3 239	10	-	10
Wade Hampton census subarea	7 018	1 602	759	3 675	689	293	3 239	10	-	10
Alakanuk city	652	139	80	332	82	19	286	-	-	-
Chevak city	765	167	69	440	61	28	394	-	-	-
Emmonak city	767	189	89	380	68	41	332	-	-	-
Hooper Bay city	1 014	227	78	568	97	44	495	-	-	-
Kotlik city	591	117	76	318	63	17	283	-	-	-
Marshall city	349	91	44	163	32	19	156	-	-	-
Mountain Village city	755	183	85	386	71	30	317	-	-	-
Pilot Station city	550	109	56	307	53	25	264	-	-	-
Pitkas Point CDP	125	30	17	63	14	1	58	-	-	-
Russian Mission city	296	70	36	153	25	12	140	-	-	-

Table 9. **Household Relationship and Group Quarters Population: 2000**—Con.

[For information on confidentiality protection, nonsampling error, and definitions, see text]

State Borough and Census Area Census Subarea Place	Household population							Group quarters population		
			Relationship to householder							
	Total	House-holder	Spouse	Child	Other relatives	Non-relatives	Under 18 years, child and other relatives	Total	Institution-alized population	Non-institution-alized population
Wade Hampton Census Area—Con.										
Wade Hampton census subarea—Con.										
St. Mary's city	490	137	56	224	44	29	196	10	-	10
Scammon Bay city	465	96	54	251	52	12	229	-	-	-
Sheldon Point (Nunam Iqua) city	164	35	11	76	27	15	79	-	-	-
Wrangell-Petersburg Census Area	6 614	2 587	1 406	2 118	206	297	1 945	70	26	44
Wrangell-Petersburg census subarea	6 614	2 587	1 406	2 118	206	297	1 945	70	26	44
Kake city	709	246	128	266	34	35	232	1	-	1
Kupreanof city	23	12	6	5	-	-	4	-	-	-
Petersburg city	3 178	1 240	672	1 016	102	148	946	46	11	35
Port Alexander city	81	34	20	26	-	1	25	-	-	-
Thoms Place CDP	22	13	8	1	-	-	-	-	-	-
Wrangell city	2 285	907	498	716	64	100	661	23	15	8
Yakutat City and Borough	686	265	102	225	39	55	205	122	-	122
Yakutat census subarea	686	265	102	225	39	55	205	122	-	122
Yakutat CDP	680	261	101	225	38	55	205	-	-	-
Yukon-Koyukuk Census Area	6 483	2 309	853	2 428	462	431	2 205	68	-	68
Koyukuk-Middle Yukon census subarea	3 776	1 344	529	1 424	248	231	1 287	63	-	63
Alatna CDP	35	12	2	13	2	6	13	-	-	-
Allakaket city	97	41	13	36	2	5	23	-	-	-
Bettles city	43	16	8	14	-	5	12	-	-	-
Coldfoot CDP	13	6	2	4	-	1	3	-	-	-
Evansville CDP	28	12	5	8	1	2	8	-	-	-
Four Mile Road CDP	38	16	8	12	2	-	12	-	-	-
Galena city	612	216	109	228	27	32	217	63	-	63
Hughes city	78	26	9	37	2	4	31	-	-	-
Huslia city	293	88	35	133	13	24	120	-	-	-
Kaltag city	230	69	27	100	23	11	83	-	-	-
Koyukuk city	101	39	12	39	7	4	35	-	-	-
Livengood CDP	29	13	5	7	1	3	7	-	-	-
Manley Hot Springs CDP	72	36	17	12	1	6	10	-	-	-
Minto CDP	258	74	25	111	34	14	98	-	-	-
Nenana city	402	171	53	116	31	31	106	-	-	-
New Allakaket CDP	36	8	6	16	3	3	16	-	-	-
Nulato city	336	91	33	143	49	20	140	-	-	-
Rampart CDP	45	20	6	13	-	6	13	-	-	-
Ruby city	188	68	24	78	5	13	71	-	-	-
Stevens Village CDP	87	35	1	30	11	10	26	-	-	-
Tanana city	308	121	32	121	15	19	107	-	-	-
Wiseman CDP	21	7	4	10	-	-	8	-	-	-
McGrath-Holy Cross census subarea	1 276	424	179	503	85	85	469	-	-	-
Anvik city	104	39	12	38	6	9	40	-	-	-
Flat CDP	4	1	1	2	-	-	1	-	-	-
Grayling city	194	51	22	79	28	14	86	-	-	-
Holy Cross city	227	64	30	104	13	16	85	-	-	-
Lake Minchumina CDP	32	16	8	6	1	1	6	-	-	-
McGrath city	401	145	66	154	12	24	142	-	-	-
Nikolai city	100	40	15	35	4	6	25	-	-	-
Shageluk city	129	36	12	57	16	8	55	-	-	-
Takotna CDP	50	19	7	15	5	4	16	-	-	-
Yukon Flats census subarea	1 431	541	145	501	129	115	449	5	-	5
Arctic Village CDP	152	52	13	63	4	20	57	-	-	-
Beaver CDP	84	31	4	34	8	7	33	-	-	-
Birch Creek CDP	28	11	1	10	2	4	8	-	-	-
Central CDP	134	67	31	27	2	7	26	-	-	-
Chalkyitsik CDP	83	35	10	24	5	9	22	-	-	-
Circle CDP	100	34	4	29	24	9	29	-	-	-
Fort Yukon city	590	225	58	220	47	40	191	5	-	5
Venetie CDP	202	63	17	77	30	15	65	-	-	-

Table 10. **Household Relationship and Group Quarters Population: 2000**

[For information on confidentiality protection, nonsampling error, and definitions, see text]

State Borough and Census Area Place	Household population							Group quarters population		
			Relationship to householder							
	Total	House-holder	Spouse	Child	Other relatives	Non-relatives	Under 18 years, child and other relatives	Total	Institution-alized population	Non-institution-alized population
The State	**607 583**	**221 600**	**116 318**	**206 127**	**24 481**	**39 057**	**184 921**	**19 349**	**4 824**	**14 525**
BOROUGH AND CENSUS AREA										
Aleutians East Borough	1 414	526	232	498	62	96	446	1 283	-	1 283
Aleutians West Census Area	3 198	1 270	559	1 004	102	263	909	2 267	-	2 267
Anchorage Municipality	253 269	94 822	48 421	82 107	9 971	17 948	73 388	7 014	1 915	5 099
Bethel Census Area	15 765	4 226	2 123	7 299	1 407	710	6 221	241	194	47
Bristol Bay Borough	1 258	490	241	440	21	66	391	-	-	-
Denali Borough	1 789	785	380	500	38	86	445	104	-	104
Dillingham Census Area	4 889	1 529	781	2 011	348	220	1 831	33	7	26
Fairbanks North Star Borough	79 760	29 777	16 274	26 708	2 082	4 919	24 247	3 080	407	2 673
Haines Borough	2 387	991	535	684	50	127	607	5	-	5
Juneau City and Borough	30 033	11 543	5 910	9 060	1 060	2 460	8 063	678	229	449
Kenai Peninsula Borough	48 363	18 438	10 218	15 980	1 194	2 533	14 437	1 328	935	393
Ketchikan Gateway Borough	13 840	5 399	2 778	4 342	518	803	3 873	230	116	114
Kodiak Island Borough	13 575	4 424	2 639	4 809	751	952	4 391	338	24	314
Lake and Peninsula Borough	1 823	588	285	725	135	90	672	-	-	-
Matanuska-Susitna Borough	58 337	20 556	12 109	20 484	1 820	3 368	18 446	985	695	290
Nome Census Area	8 973	2 693	1 141	3 732	847	560	3 342	223	121	102
North Slope Borough	7 282	2 109	914	3 042	699	518	2 729	103	-	103
Northwest Arctic Borough	6 889	1 780	853	3 197	673	386	2 923	319	17	302
Prince of Wales-Outer Ketchikan Census Area	6 070	2 262	1 150	2 060	246	352	1 847	76	-	76
Sitka City and Borough	8 564	3 278	1 736	2 653	376	521	2 333	271	124	147
Skagway-Hoonah-Angoon Census Area	3 416	1 369	675	1 031	147	194	899	20	-	20
Southeast Fairbanks Census Area	5 875	2 098	1 221	2 116	185	255	1 918	299	-	299
Valdez-Cordova Census Area	10 013	3 884	2 023	3 199	353	554	2 969	182	14	168
Wade Hampton Census Area	7 018	1 602	759	3 675	689	293	3 239	10	-	10
Wrangell-Petersburg Census Area	6 614	2 587	1 406	2 118	206	297	1 945	70	26	44
Yakutat City and Borough	686	265	102	225	39	55	205	122	-	122
Yukon-Koyukuk Census Area	6 483	2 309	853	2 428	462	431	2 205	68	-	68
PLACE										
Adak CDP, Aleutians West Census Area	316	159	46	60	10	41	57	-	-	-
Akhiok city, Kodiak Island Borough	80	25	9	29	12	5	28	-	-	-
Akiachak CDP, Bethel Census Area	585	133	79	300	57	16	258	-	-	-
Akiak city, Bethel Census Area	309	69	30	150	49	11	132	-	-	-
Akutan city, Aleutians East Borough	75	34	11	21	4	5	20	638	-	638
Alakanuk city, Wade Hampton Census Area	652	139	80	332	82	19	286	-	-	-
Alatna CDP, Yukon-Koyukuk Census Area	35	12	2	13	2	6	13	-	-	-
Alcan Border CDP, Southeast Fairbanks Census Area	21	9	6	6	-	-	6	-	-	-
Aleknagik city, Dillingham Census Area	221	70	34	93	12	12	80	-	-	-
Aleneva CDP, Kodiak Island Borough	68	14	13	35	5	1	36	-	-	-
Allakaket city, Yukon-Koyukuk Census Area	97	41	13	36	2	5	23	-	-	-
Alpine CDP, North Slope Borough	-	-	-	-	-	-	-	-	-	-
Ambler city, Northwest Arctic Borough	309	79	36	143	34	17	126	-	-	-
Anaktuvuk Pass city, North Slope Borough	282	84	34	126	26	12	106	-	-	-
Anchorage municipality, Anchorage Municipality	253 269	94 822	48 421	82 107	9 971	17 948	73 388	7 014	1 915	5 099
Anchor Point CDP, Kenai Peninsula Borough	1 845	711	386	591	44	113	521	-	-	-
Anderson city, Denali Borough	263	101	57	89	6	10	75	104	-	104
Angoon city, Skagway-Hoonah-Angoon Census Area	572	184	91	222	51	24	194	-	-	-
Aniak city, Bethel Census Area	572	174	92	245	30	31	224	-	-	-
Anvik city, Yukon-Koyukuk Census Area	104	39	12	38	6	9	40	-	-	-
Arctic Village CDP, Yukon-Koyukuk Census Area	152	52	13	63	4	20	57	-	-	-
Atka city, Aleutians West Census Area	86	32	12	33	4	5	27	6	-	6
Atmautluak CDP, Bethel Census Area	294	60	40	150	38	6	96	-	-	-
Atqasuk city, North Slope Borough	228	55	26	90	41	16	89	-	-	-
Attu Station CDP, Aleutians West Census Area	-	-	-	-	-	-	-	20	-	20
Barrow city, North Slope Borough	4 486	1 371	566	1 776	400	373	1 608	95	-	95
Bear Creek CDP, Kenai Peninsula Borough	1 748	686	347	525	38	152	483	-	-	-
Beaver CDP, Yukon-Koyukuk Census Area	84	31	4	34	8	7	33	-	-	-
Beluga CDP, Kenai Peninsula Borough	32	13	8	8	-	3	8	-	-	-
Bethel city, Bethel Census Area	5 230	1 741	741	2 010	311	427	1 843	241	194	47
Bettles city, Yukon-Koyukuk Census Area	43	16	8	14	-	5	12	-	-	-
Big Delta CDP, Southeast Fairbanks Census Area	524	165	101	218	23	17	190	225	-	225
Big Lake CDP, Matanuska-Susitna Borough	2 525	971	516	778	65	195	697	110	110	-
Birch Creek CDP, Yukon-Koyukuk Census Area	28	11	1	10	2	4	8	-	-	-
Brevig Mission city, Nome Census Area	276	68	21	120	40	27	124	-	-	-
Buckland city, Northwest Arctic Borough	406	84	55	219	40	8	208	-	-	-
Buffalo Soapstone CDP, Matanuska-Susitna Borough	699	233	135	255	24	52	225	-	-	-
Butte CDP, Matanuska-Susitna Borough	2 554	884	553	885	92	140	766	7	7	-
Cantwell CDP, Denali Borough	222	102	45	50	13	12	46	-	-	-
Central CDP, Yukon-Koyukuk Census Area	134	67	31	27	2	7	26	-	-	-
Chalkyitsik CDP, Yukon-Koyukuk Census Area	83	35	10	24	5	9	22	-	-	-
Chase CDP, Matanuska-Susitna Borough	41	21	9	7	1	3	7	-	-	-
Chefornak city, Bethel Census Area	394	75	46	209	59	5	178	-	-	-
Chenega CDP, Valdez-Cordova Census Area	78	22	14	28	9	5	28	8	1	7
Chevak city, Wade Hampton Census Area	765	167	69	440	61	28	394	-	-	-
Chickaloon CDP, Matanuska-Susitna Borough	213	87	51	59	6	10	54	-	-	-
Chicken CDP, Southeast Fairbanks Census Area	17	6	4	6	-	1	5	-	-	-
Chignik city, Lake and Peninsula Borough	79	29	19	26	3	2	20	-	-	-
Chignik Lagoon CDP, Lake and Peninsula Borough	103	33	20	42	3	5	31	-	-	-
Chignik Lake CDP, Lake and Peninsula Borough	145	40	24	63	14	4	65	-	-	-
Chiniak CDP, Kodiak Island Borough	50	24	11	13	-	2	9	-	-	-
Chisana CDP, Valdez-Cordova Census Area	-	-	-	-	-	-	-	-	-	-

Table 10. **Household Relationship and Group Quarters Population: 2000**—Con.

[For information on confidentiality protection, nonsampling error, and definitions, see text]

State Borough and Census Area Place	Household population							Group quarters population		
			Relationship to householder							
	Total	House-holder	Spouse	Child	Other relatives	Non-relatives	Under 18 years, child and other relatives	Total	Institution-alized population	Non-institution-alized population
PLACE—Con.										
Chistochina CDP, Valdez-Cordova Census Area	93	37	16	24	10	6	24	-	-	-
Chitina CDP, Valdez-Cordova Census Area	123	52	22	34	6	9	34	-	-	-
Chuathbaluk city, Bethel Census Area	119	33	10	53	14	9	49	-	-	-
Circle CDP, Yukon-Koyukuk Census Area	100	34	4	29	24	9	29	-	-	-
Clam Gulch CDP, Kenai Peninsula Borough	173	67	31	58	4	13	54	-	-	-
Clark's Point city, Dillingham Census Area	75	24	11	28	5	7	28	-	-	-
Coffman Cove city, Prince of Wales-Outer Ketchikan Census Area	161	63	34	45	5	14	39	38	-	38
Cohoe CDP, Kenai Peninsula Borough	1 163	445	251	386	12	69	347	5	-	5
Cold Bay city, Aleutians East Borough	82	36	16	22	-	8	20	6	-	6
Coldfoot CDP, Yukon-Koyukuk Census Area	13	6	2	4	-	1	3	-	-	-
College CDP, Fairbanks North Star Borough	10 651	4 104	1 968	3 373	280	926	2 947	751	-	751
Cooper Landing CDP, Kenai Peninsula Borough	347	162	82	77	8	18	64	22	-	22
Copper Center CDP, Valdez-Cordova Census Area	362	132	49	138	23	20	135	-	-	-
Copperville CDP, Valdez-Cordova Census Area	179	61	37	68	9	4	62	-	-	-
Cordova city, Valdez-Cordova Census Area	2 377	958	474	723	99	123	678	77	10	67
Covenant Life CDP, Haines Borough	102	25	21	36	-	20	27	-	-	-
Craig city, Prince of Wales-Outer Ketchikan Census Area	1 374	523	261	459	34	97	426	23	-	23
Crooked Creek CDP, Bethel Census Area	137	38	15	56	22	6	56	-	-	-
Crown Point CDP, Kenai Peninsula Borough	68	28	17	16	4	3	13	7	-	7
Cube Cove CDP, Skagway-Hoonah-Angoon Census Area	72	25	21	26	-	-	23	-	-	-
Deering city, Northwest Arctic Borough	136	42	9	57	18	10	53	-	-	-
Delta Junction city, Southeast Fairbanks Census Area	840	312	164	292	27	45	268	-	-	-
Deltana CDP, Southeast Fairbanks Census Area	1 547	539	373	552	35	48	488	23	-	23
Diamond Ridge CDP, Kenai Peninsula Borough	1 774	683	410	584	18	79	528	28	3	25
Dillingham city, Dillingham Census Area	2 433	884	419	884	115	131	825	33	7	26
Diomede city, Nome Census Area	146	43	9	60	24	10	64	-	-	-
Dot Lake CDP, Southeast Fairbanks Census Area	19	10	5	3	1	-	3	-	-	-
Dot Lake Village CDP, Southeast Fairbanks Census Area	38	15	5	16	1	1	13	-	-	-
Dry Creek CDP, Southeast Fairbanks Census Area	128	37	29	56	1	5	55	-	-	-
Eagle city, Southeast Fairbanks Census Area	129	58	32	33	4	2	31	-	-	-
Eagle Village CDP, Southeast Fairbanks Census Area	68	32	8	19	1	8	17	-	-	-
Edna Bay CDP, Prince of Wales-Outer Ketchikan Census Area	49	19	12	17	1	-	14	-	-	-
Eek city, Bethel Census Area	280	76	38	133	31	2	115	-	-	-
Egegik city, Lake and Peninsula Borough	116	44	16	41	6	9	37	-	-	-
Eielson AFB CDP, Fairbanks North Star Borough	5 090	1 448	1 338	2 229	37	38	2 199	310	-	310
Ekwok city, Dillingham Census Area	130	42	26	58	4	-	57	-	-	-
Elfin Cove CDP, Skagway-Hoonah-Angoon Census Area	32	15	8	6	1	2	5	-	-	-
Elim city, Nome Census Area	313	84	48	149	24	8	131	-	-	-
Emmonak city, Wade Hampton Census Area	767	189	89	380	68	41	332	-	-	-
Ester CDP, Fairbanks North Star Borough	1 600	727	313	393	32	135	369	80	80	-
Evansville CDP, Yukon-Koyukuk Census Area	28	12	5	8	1	2	8	-	-	-
Excursion Inlet CDP, Haines Borough	10	8	2	-	-	-	-	-	-	-
Fairbanks city, Fairbanks North Star Borough	28 325	11 075	5 230	9 367	847	1 806	8 637	1 899	327	1 572
False Pass city, Aleutians East Borough	64	22	5	20	14	3	23	-	-	-
Farm Loop CDP, Matanuska-Susitna Borough	1 067	334	224	431	30	48	376	-	-	-
Ferry CDP, Denali Borough	29	13	6	7	3	-	7	-	-	-
Fishhook CDP, Matanuska-Susitna Borough	2 014	663	425	750	66	110	667	16	-	16
Flat CDP, Yukon-Koyukuk Census Area	4	1	1	2	-	-	1	-	-	-
Fort Greely CDP, Southeast Fairbanks Census Area	410	126	101	181	1	1	178	51	-	51
Fort Yukon city, Yukon-Koyukuk Census Area	590	225	58	220	47	40	191	5	-	5
Four Mile Road CDP, Yukon-Koyukuk Census Area	38	16	8	12	2	-	12	-	-	-
Fox CDP, Fairbanks North Star Borough	300	119	59	89	10	23	82	-	-	-
Fox River CDP, Kenai Peninsula Borough	616	122	99	379	14	2	355	-	-	-
Fritz Creek CDP, Kenai Peninsula Borough	1 603	661	346	490	17	89	465	-	-	-
Funny River CDP, Kenai Peninsula Borough	636	278	161	144	22	31	128	-	-	-
Gakona CDP, Valdez-Cordova Census Area	215	84	52	68	3	8	62	-	-	-
Galena city, Yukon-Koyukuk Census Area	612	216	109	228	27	32	217	63	-	63
Gambell city, Nome Census Area	649	159	69	298	99	24	250	-	-	-
Game Creek CDP, Skagway-Hoonah-Angoon Census Area	35	10	5	15	3	2	9	-	-	-
Gateway CDP, Matanuska-Susitna Borough	2 950	981	655	1 111	81	122	998	2	-	2
Glacier View CDP, Matanuska-Susitna Borough	249	104	53	69	9	14	62	-	-	-
Glennallen CDP, Valdez-Cordova Census Area	537	204	115	184	15	19	175	17	-	17
Golovin city, Nome Census Area	144	45	18	69	8	4	61	-	-	-
Goodnews Bay city, Bethel Census Area	230	71	22	107	17	13	80	-	-	-
Grayling city, Yukon-Koyukuk Census Area	194	51	22	79	28	14	86	-	-	-
Gulkana CDP, Valdez-Cordova Census Area	88	33	9	30	5	11	30	-	-	-
Gustavus CDP, Skagway-Hoonah-Angoon Census Area	429	199	94	120	1	15	111	-	-	-
Haines city, Haines Borough	1 808	752	405	537	40	74	477	3	-	3
Halibut Cove CDP, Kenai Peninsula Borough	35	18	12	5	-	-	5	-	-	-
Happy Valley CDP, Kenai Peninsula Borough	489	196	112	133	11	37	106	-	-	-
Harding-Birch Lakes CDP, Fairbanks North Star Borough	216	98	53	53	4	8	45	-	-	-
Healy CDP, Denali Borough	1 000	436	211	295	15	43	271	-	-	-

Table 10. **Household Relationship and Group Quarters Population: 2000**—Con.

[For information on confidentiality protection, nonsampling error, and definitions, see text]

State Borough and Census Area Place	Household population							Group quarters population		
			Relationship to householder							
	Total	House-holder	Spouse	Child	Other relatives	Non-relatives	Under 18 years, child and other relatives	Total	Institution-alized population	Non-institution-alized population
PLACE—Con.										
Healy Lake CDP, Southeast Fairbanks Census Area	37	13	5	14	2	3	13	-	-	-
Hobart Bay CDP, Skagway-Hoonah-Angoon Census Area	3	2	1	-	-	-	-	-	-	-
Hollis CDP, Prince of Wales-Outer Ketchikan Census Area	139	55	33	42	1	8	40	-	-	-
Holy Cross city, Yukon-Koyukuk Census Area	227	64	30	104	13	16	85	-	-	-
Homer city, Kenai Peninsula Borough	3 840	1 599	772	1 146	85	238	1 053	106	27	79
Hoonah city, Skagway-Hoonah-Angoon Census Area	850	300	157	285	61	47	246	10	-	10
Hooper Bay city, Wade Hampton Census Area	1 014	227	78	568	97	44	495	-	-	-
Hope CDP, Kenai Peninsula Borough	137	77	33	26	-	1	22	-	-	-
Houston city, Matanuska-Susitna Borough	1 202	445	205	412	46	94	353	-	-	-
Hughes city, Yukon-Koyukuk Census Area	78	26	9	37	2	4	31	-	-	-
Huslia city, Yukon-Koyukuk Census Area	293	88	35	133	13	24	120	-	-	-
Hydaburg city, Prince of Wales-Outer Ketchikan Census Area	382	133	55	154	20	20	131	-	-	-
Hyder CDP, Prince of Wales-Outer Ketchikan Census Area	97	47	24	22	1	3	18	-	-	-
Igiugig CDP, Lake and Peninsula Borough	53	16	9	23	4	1	23	-	-	-
Iliamna CDP, Lake and Peninsula Borough	102	35	22	38	3	4	35	-	-	-
Ivanof Bay CDP, Lake and Peninsula Borough	22	9	3	4	6	-	4	-	-	-
Juneau city and borough, Juneau City and Borough	30 033	11 543	5 910	9 060	1 060	2 460	8 063	678	229	449
Kachemak city, Kenai Peninsula Borough	426	169	93	121	9	34	97	5	-	5
Kake city, Wrangell-Petersburg Census Area	709	246	128	266	34	35	232	1	-	1
Kaktovik city, North Slope Borough	293	89	43	119	31	11	103	-	-	-
Kalifornsky CDP, Kenai Peninsula Borough	5 794	2 117	1 319	1 957	130	271	1 768	52	2	50
Kaltag city, Yukon-Koyukuk Census Area	230	69	27	100	23	11	83	-	-	-
Karluk CDP, Kodiak Island Borough	27	9	3	14	-	1	10	-	-	-
Kasaan city, Prince of Wales-Outer Ketchikan Census Area	39	17	11	8	2	1	8	-	-	-
Kasigluk CDP, Bethel Census Area	543	101	68	294	76	4	250	-	-	-
Kasilof CDP, Kenai Peninsula Borough	471	180	104	143	11	33	125	-	-	-
Kenai city, Kenai Peninsula Borough	6 918	2 622	1 325	2 409	200	362	2 207	24	-	24
Kenny Lake CDP, Valdez-Cordova Census Area	410	143	82	147	15	23	130	-	-	-
Ketchikan city, Ketchikan Gateway Borough	7 740	3 197	1 361	2 354	331	497	2 072	182	116	66
Kiana city, Northwest Arctic Borough	388	97	44	178	47	22	169	-	-	-
King Cove city, Aleutians East Borough	493	170	79	204	13	27	167	299	-	299
King Salmon CDP, Bristol Bay Borough	442	196	87	131	10	18	115	-	-	-
Kipnuk CDP, Bethel Census Area	644	137	90	346	57	14	286	-	-	-
Kivalina city, Northwest Arctic Borough	377	78	49	188	51	11	163	-	-	-
Klawock city, Prince of Wales-Outer Ketchikan Census Area	854	313	154	274	58	55	251	-	-	-
Klukwan CDP, Skagway-Hoonah-Angoon Census Area	139	44	20	63	5	7	46	-	-	-
Knik-Fairview CDP, Matanuska-Susitna Borough	7 049	2 375	1 508	2 542	221	403	2 321	-	-	-
Knik River CDP, Matanuska-Susitna Borough	582	216	125	184	19	38	178	-	-	-
Kobuk city, Northwest Arctic Borough	109	26	12	51	12	8	56	-	-	-
Kodiak city, Kodiak Island Borough	6 188	1 996	1 040	2 031	523	598	1 780	146	19	127
Kodiak Station CDP, Kodiak Island Borough	1 748	492	462	775	8	11	762	92	-	92
Kokhanok CDP, Lake and Peninsula Borough	174	52	18	69	23	12	58	-	-	-
Koliganek CDP, Dillingham Census Area	182	53	28	77	19	5	75	-	-	-
Kongiganak CDP, Bethel Census Area	359	79	47	188	41	4	155	-	-	-
Kotlik city, Wade Hampton Census Area	591	117	76	318	63	17	283	-	-	-
Kotzebue city, Northwest Arctic Borough	3 020	889	410	1 280	237	204	1 191	62	17	45
Koyuk city, Nome Census Area	297	80	28	134	33	22	121	-	-	-
Koyukuk city, Yukon-Koyukuk Census Area	101	39	12	39	7	4	35	-	-	-
Kupreanof city, Wrangell-Petersburg Census Area	23	12	6	5	-	-	4	-	-	-
Kwethluk city, Bethel Census Area	713	153	88	381	73	18	338	-	-	-
Kwigillingok CDP, Bethel Census Area	338	73	54	176	27	8	134	-	-	-
Lake Louise CDP, Matanuska-Susitna Borough	88	41	24	17	-	6	15	-	-	-
Lake Minchumina CDP, Yukon-Koyukuk Census Area	32	16	8	6	1	1	6	-	-	-
Lakes CDP, Matanuska-Susitna Borough	6 649	2 217	1 505	2 422	199	306	2 153	57	-	57
Larsen Bay city, Kodiak Island Borough	115	40	18	45	3	9	43	-	-	-
Lazy Mountain CDP, Matanuska-Susitna Borough	1 158	410	261	410	27	50	360	-	-	-
Levelock CDP, Lake and Peninsula Borough	122	45	15	53	6	3	49	-	-	-
Lime Village CDP, Bethel Census Area	6	5	-	-	-	1	-	-	-	-
Livengood CDP, Yukon-Koyukuk Census Area	29	13	5	7	1	3	7	-	-	-
Lowell Point CDP, Kenai Peninsula Borough	78	39	17	17	1	4	14	14	-	14
Lower Kalskag city, Bethel Census Area	267	66	31	135	28	7	118	-	-	-
Lutak CDP, Haines Borough	39	19	11	8	-	1	6	-	-	-
McCarthy CDP, Valdez-Cordova Census Area	42	26	4	4	-	8	4	-	-	-
McGrath city, Yukon-Koyukuk Census Area	401	145	66	154	12	24	142	-	-	-
McKinley Park CDP, Denali Borough	142	72	29	27	1	13	24	-	-	-
Manley Hot Springs CDP, Yukon-Koyukuk Census Area	72	36	17	12	1	6	10	-	-	-
Manokotak city, Dillingham Census Area	399	93	63	206	33	4	176	-	-	-
Marshall city, Wade Hampton Census Area	349	91	44	163	32	19	156	-	-	-
Meadow Lakes CDP, Matanuska-Susitna Borough	4 819	1 702	937	1 685	175	320	1 552	-	-	-
Mekoryuk city, Bethel Census Area	210	73	33	79	21	4	66	-	-	-
Mendeltna CDP, Valdez-Cordova Census Area	63	23	11	22	5	2	21	-	-	-
Mentasta Lake CDP, Valdez-Cordova Census Area	142	54	21	49	7	11	45	-	-	-

Table 10. **Household Relationship and Group Quarters Population: 2000**—Con.

[For information on confidentiality protection, nonsampling error, and definitions, see text]

State Borough and Census Area Place	Household population							Group quarters population		
			Relationship to householder							
	Total	House-holder	Spouse	Child	Other relatives	Non-relatives	Under 18 years, child and other relatives	Total	Institution-alized population	Non-institution-alized population
PLACE—Con.										
Metlakatla CDP, Prince of Wales-Outer Ketchikan Census Area	1 375	469	225	525	96	60	447	-	-	-
Meyers Chuck CDP, Prince of Wales-Outer Ketchikan Census Area	21	9	6	3	-	3	2	-	-	-
Miller Landing CDP, Kenai Peninsula Borough	74	31	15	19	3	6	18	-	-	-
Minto CDP, Yukon-Koyukuk Census Area	258	74	25	111	34	14	98	-	-	-
Moose Creek CDP, Fairbanks North Star Borough	541	223	96	152	18	52	128	1	-	1
Moose Pass CDP, Kenai Peninsula Borough	206	84	45	64	2	11	56	-	-	-
Mosquito Lake CDP, Haines Borough	221	86	46	66	8	15	62	-	-	-
Mountain Village city, Wade Hampton Census Area	755	183	85	386	71	30	317	-	-	-
Mud Bay CDP, Haines Borough	137	66	33	24	1	13	22	-	-	-
Naknek CDP, Bristol Bay Borough	678	247	131	254	10	36	236	-	-	-
Nanwalek CDP, Kenai Peninsula Borough	177	45	23	91	11	7	73	-	-	-
Napakiak city, Bethel Census Area	353	90	48	174	28	13	135	-	-	-
Napaskiak city, Bethel Census Area	390	82	49	188	60	11	167	-	-	-
Naukati Bay CDP, Prince of Wales-Outer Ketchikan Census Area	135	60	22	43	4	6	44	-	-	-
Nelchina CDP, Valdez-Cordova Census Area	71	27	18	21	4	1	20	-	-	-
Nelson Lagoon CDP, Aleutians East Borough	83	31	16	25	2	9	25	-	-	-
Nenana city, Yukon-Koyukuk Census Area	402	171	53	116	31	31	106	-	-	-
New Allakaket CDP, Yukon-Koyukuk Census Area	36	8	6	16	3	3	16	-	-	-
Newhalen city, Lake and Peninsula Borough	160	39	22	75	22	2	72	-	-	-
New Stuyahok city, Dillingham Census Area	471	105	59	225	68	14	190	-	-	-
Newtok CDP, Bethel Census Area	321	63	40	185	28	5	144	-	-	-
Nightmute city, Bethel Census Area	208	47	25	112	16	8	86	-	-	-
Nikiski CDP, Kenai Peninsula Borough	4 327	1 514	922	1 558	138	195	1 413	-	-	-
Nikolaevsk CDP, Kenai Peninsula Borough	345	96	63	170	10	6	156	-	-	-
Nikolai city, Yukon-Koyukuk Census Area	100	40	15	35	4	6	25	-	-	-
Nikolski CDP, Aleutians West Census Area	39	15	8	13	2	1	14	-	-	-
Ninilchik CDP, Kenai Peninsula Borough	772	320	190	205	21	36	184	-	-	-
Noatak CDP, Northwest Arctic Borough	428	100	56	218	42	12	179	-	-	-
Nome city, Nome Census Area	3 303	1 184	494	1 152	188	285	1 068	202	121	81
Nondalton city, Lake and Peninsula Borough	221	68	25	90	21	17	83	-	-	-
Noorvik city, Northwest Arctic Borough	634	136	70	304	99	25	276	-	-	-
North Pole city, Fairbanks North Star Borough	1 561	605	290	511	36	119	454	9	-	9
Northway CDP, Southeast Fairbanks Census Area	95	30	11	43	4	7	28	-	-	-
Northway Junction CDP, Southeast Fairbanks Census Area	72	23	13	27	4	5	28	-	-	-
Northway Village CDP, Southeast Fairbanks Census Area	107	32	10	45	12	8	35	-	-	-
Nuiqsut city, North Slope Borough	432	110	47	206	42	27	182	1	-	1
Nulato city, Yukon-Koyukuk Census Area	336	91	33	143	49	20	140	-	-	-
Nunapitchuk city, Bethel Census Area	466	105	71	245	41	4	194	-	-	-
Old Harbor city, Kodiak Island Borough	237	79	26	90	19	23	91	-	-	-
Oscarville CDP, Bethel Census Area	61	15	10	26	7	3	24	-	-	-
Ouzinkie city, Kodiak Island Borough	225	74	38	91	12	10	80	-	-	-
Palmer city, Matanuska-Susitna Borough	4 142	1 472	741	1 576	111	242	1 419	391	192	199
Paxson CDP, Valdez-Cordova Census Area	43	21	10	11	-	1	11	-	-	-
Pedro Bay CDP, Lake and Peninsula Borough	50	17	9	21	-	3	20	-	-	-
Pelican city, Skagway-Hoonah-Angoon Census Area	161	70	29	43	1	18	36	2	-	2
Perryville CDP, Lake and Peninsula Borough	107	33	15	44	11	4	42	-	-	-
Petersburg city, Wrangell-Petersburg Census Area	3 178	1 240	672	1 016	102	148	946	46	11	35
Petersville CDP, Matanuska-Susitna Borough	27	17	5	2	-	3	1	-	-	-
Pilot Point city, Lake and Peninsula Borough	100	29	15	43	6	7	42	-	-	-
Pilot Station city, Wade Hampton Census Area	550	109	56	307	53	25	264	-	-	-
Pitkas Point CDP, Wade Hampton Census Area	125	30	17	63	14	1	58	-	-	-
Platinum city, Bethel Census Area	41	17	5	13	1	5	10	-	-	-
Pleasant Valley CDP, Fairbanks North Star Borough	623	219	143	212	18	31	191	-	-	-
Point Baker CDP, Prince of Wales-Outer Ketchikan Census Area	35	13	8	11	1	2	9	-	-	-
Point Hope city, North Slope Borough	757	186	93	363	76	39	316	-	-	-
Point Lay CDP, North Slope Borough	240	61	28	117	19	15	111	7	-	7
Point MacKenzie CDP, Matanuska-Susitna Borough	111	39	24	29	8	11	28	-	-	-
Pope-Vannoy Landing CDP, Lake and Peninsula Borough	8	5	1	2	-	-	1	-	-	-
Portage Creek CDP, Dillingham Census Area	36	7	5	18	5	1	19	-	-	-
Port Alexander city, Wrangell-Petersburg Census Area	81	34	20	26	-	1	25	-	-	-
Port Alsworth CDP, Lake and Peninsula Borough	104	34	23	42	1	4	41	-	-	-
Port Clarence CDP, Nome Census Area	-	-	-	-	-	-	-	21	-	21
Port Graham CDP, Kenai Peninsula Borough	171	70	27	60	6	8	52	-	-	-
Port Heiden city, Lake and Peninsula Borough	119	41	19	44	4	11	43	-	-	-
Port Lions city, Kodiak Island Borough	256	89	66	86	8	7	85	-	-	-
Port Protection CDP, Prince of Wales-Outer Ketchikan Census Area	63	31	10	17	-	5	15	-	-	-
Primrose CDP, Kenai Peninsula Borough	93	33	25	31	2	2	32	-	-	-
Prudhoe Bay CDP, North Slope Borough	5	1	1	3	-	-	3	-	-	-
Quinhagak city, Bethel Census Area	555	137	77	254	70	17	205	-	-	-
Rampart CDP, Yukon-Koyukuk Census Area	45	20	6	13	-	6	13	-	-	-
Red Devil CDP, Bethel Census Area	48	17	8	18	2	3	19	-	-	-
Red Dog Mine CDP, Northwest Arctic Borough	-	-	-	-	-	-	-	32	-	32

Table 10. **Household Relationship and Group Quarters Population: 2000**—Con.

[For information on confidentiality protection, nonsampling error, and definitions, see text]

State Borough and Census Area Place	Household population							Group quarters population		
			Relationship to householder							
	Total	House-holder	Spouse	Child	Other relatives	Non-relatives	Under 18 years, child and other relatives	Total	Institution-alized population	Non-institution-alized population
PLACE—Con.										
Ridgeway CDP, Kenai Peninsula Borough	1 932	715	447	640	37	93	546	-	-	-
Ruby city, Yukon-Koyukuk Census Area	188	68	24	78	5	13	71	-	-	-
Russian Mission city, Wade Hampton Census Area	296	70	36	153	25	12	140	-	-	-
St. George city, Aleutians West Census Area	152	51	28	57	11	5	56	-	-	-
St. Mary's city, Wade Hampton Census Area	490	137	56	224	44	29	196	10	-	10
St. Michael city, Nome Census Area	368	90	42	163	45	28	154	-	-	-
St. Paul city, Aleutians West Census Area	510	177	71	199	30	33	153	22	-	22
Salamatof CDP, Kenai Peninsula Borough	584	220	134	179	19	32	159	370	345	25
Salcha CDP, Fairbanks North Star Borough	854	317	188	267	28	54	246	-	-	-
Sand Point city, Aleutians East Borough	612	229	104	206	29	44	191	340	-	340
Savoonga city, Nome Census Area	643	145	72	297	112	17	232	-	-	-
Saxman city, Ketchikan Gateway Borough	397	127	56	132	43	39	113	34	-	34
Scammon Bay city, Wade Hampton Census Area	465	96	54	251	52	12	229	-	-	-
Selawik city, Northwest Arctic Borough	772	172	72	412	71	45	365	-	-	-
Seldovia city, Kenai Peninsula Borough	286	134	60	67	10	15	69	-	-	-
Seldovia Village CDP, Kenai Peninsula Borough	144	62	33	34	4	11	32	-	-	-
Seward city, Kenai Peninsula Borough	2 202	917	409	685	43	148	606	628	513	115
Shageluk city, Yukon-Koyukuk Census Area	129	36	12	57	16	8	55	-	-	-
Shaktoolik city, Nome Census Area	230	60	35	99	30	6	90	-	-	-
Sheldon Point (Nunam Iqua) city, Wade Hampton Census Area	164	35	11	76	27	15	79	-	-	-
Shishmaref city, Nome Census Area	562	142	52	272	71	25	229	-	-	-
Shungnak city, Northwest Arctic Borough	256	56	30	129	21	20	121	-	-	-
Silver Springs CDP, Valdez-Cordova Census Area	130	46	32	48	2	2	48	-	-	-
Sitka city and borough, Sitka City and Borough	8 564	3 278	1 736	2 653	376	521	2 333	271	124	147
Skagway city, Skagway-Hoonah-Angoon Census Area	862	401	188	182	20	71	172	-	-	-
Skwentna CDP, Matanuska-Susitna Borough	111	50	24	28	3	6	24	-	-	-
Slana CDP, Valdez-Cordova Census Area	124	62	27	24	3	8	24	-	-	-
Sleetmute CDP, Bethel Census Area	100	33	15	39	10	3	33	-	-	-
Soldotna city, Kenai Peninsula Borough	3 708	1 465	711	1 237	121	174	1 142	51	45	6
South Naknek CDP, Bristol Bay Borough	137	46	23	55	1	12	40	-	-	-
Stebbins city, Nome Census Area	547	123	58	284	59	23	257	-	-	-
Sterling CDP, Kenai Peninsula Borough	4 691	1 676	1 115	1 588	115	197	1 413	14	-	14
Stevens Village CDP, Yukon-Koyukuk Census Area	87	35	1	30	11	10	26	-	-	-
Stony River CDP, Bethel Census Area	61	19	9	25	3	5	24	-	-	-
Sunrise CDP, Kenai Peninsula Borough	18	9	4	5	-	-	5	-	-	-
Susitna CDP, Matanuska-Susitna Borough	37	19	5	9	1	3	8	-	-	-
Sutton-Alpine CDP, Matanuska-Susitna Borough	702	278	146	207	24	47	196	378	378	-
Takotna CDP, Yukon-Koyukuk Census Area	50	19	7	15	5	4	16	-	-	-
Talkeetna CDP, Matanuska-Susitna Borough	772	358	136	194	18	66	173	-	-	-
Tanacross CDP, Southeast Fairbanks Census Area	140	42	17	52	16	13	40	-	-	-
Tanaina CDP, Matanuska-Susitna Borough	4 993	1 609	1 061	1 906	152	265	1 723	-	-	-
Tanana city, Yukon-Koyukuk Census Area	308	121	32	121	15	19	107	-	-	-
Tatitlek CDP, Valdez-Cordova Census Area	107	38	18	45	3	3	39	-	-	-
Tazlina CDP, Valdez-Cordova Census Area	149	59	28	44	11	7	45	-	-	-
Teller city, Nome Census Area	268	76	28	115	28	21	111	-	-	-
Tenakee Springs city, Skagway-Hoonah-Angoon Census Area	104	59	23	18	-	4	14	-	-	-
Tetlin CDP, Southeast Fairbanks Census Area	117	42	8	43	13	11	32	-	-	-
Thoms Place CDP, Wrangell-Petersburg Census Area	22	13	8	1	-	-	-	-	-	-
Thorne Bay city, Prince of Wales-Outer Ketchikan Census Area	557	219	135	168	16	19	157	-	-	-
Togiak city, Dillingham Census Area	809	202	114	380	80	33	338	-	-	-
Tok CDP, Southeast Fairbanks Census Area	1 393	534	287	466	36	70	446	-	-	-
Toksook Bay city, Bethel Census Area	532	106	69	292	57	8	232	-	-	-
Tolsona CDP, Valdez-Cordova Census Area	27	9	3	13	-	2	10	-	-	-
Tonsina CDP, Valdez-Cordova Census Area	92	34	19	32	3	4	30	-	-	-
Trapper Creek CDP, Matanuska-Susitna Borough	423	182	95	104	17	25	90	-	-	-
Tuluksak CDP, Bethel Census Area	428	86	51	227	54	10	168	-	-	-
Tuntutuliak CDP, Bethel Census Area	370	84	48	188	41	9	157	-	-	-
Tununak CDP, Bethel Census Area	325	82	41	173	22	7	137	-	-	-
Twin Hills CDP, Dillingham Census Area	69	24	7	21	7	10	24	-	-	-
Two Rivers CDP, Fairbanks North Star Borough	482	177	106	153	12	34	138	-	-	-
Tyonek CDP, Kenai Peninsula Borough	193	66	18	73	18	18	70	-	-	-
Ugashik CDP, Lake and Peninsula Borough	11	7	1	-	1	2	-	-	-	-
Unalakleet city, Nome Census Area	747	224	106	330	57	30	275	-	-	-
Unalaska city, Aleutians West Census Area	2 091	834	393	641	45	178	601	2 192	-	2 192
Upper Kalskag city, Bethel Census Area	230	62	23	118	15	12	101	-	-	-
Valdez city, Valdez-Cordova Census Area	3 980	1 494	842	1 288	108	248	1 177	56	3	53
Venetie CDP, Yukon-Koyukuk Census Area	202	63	17	77	30	15	65	-	-	-
Wainwright city, North Slope Borough	546	148	75	235	64	24	205	-	-	-
Wales city, Nome Census Area	152	50	19	68	9	6	58	-	-	-
Wasilla city, Matanuska-Susitna Borough	5 464	1 979	993	1 923	181	388	1 770	5	-	5
Whale Pass CDP, Prince of Wales-Outer Ketchikan Census Area	58	22	10	14	1	11	12	-	-	-
White Mountain city, Nome Census Area	203	69	17	86	17	14	80	-	-	-
Whitestone Logging Camp CDP, Skagway-Hoonah-Angoon Census Area	108	36	23	45	4	-	39	8	-	8
Whittier city, Valdez-Cordova Census Area	182	86	36	43	4	13	40	-	-	-
Willow CDP, Matanuska-Susitna Borough	1 658	654	370	497	43	94	451	-	-	-
Willow Creek CDP, Valdez-Cordova Census Area	201	80	44	65	5	7	56	-	-	-

Table 10. **Household Relationship and Group Quarters Population: 2000**—Con.

[For information on confidentiality protection, nonsampling error, and definitions, see text]

State Borough and Census Area Place	Household population							Group quarters population		
			Relationship to householder							
	Total	House-holder	Spouse	Child	Other relatives	Non-relatives	Under 18 years, child and other relatives	Total	Institution-alized population	Non-institution-alized population
PLACE—Con.										
Wiseman CDP, Yukon-Koyukuk Census Area	21	7	4	10	-	-	8	-	-	-
Womens Bay CDP, Kodiak Island Borough	690	251	144	235	23	37	209	-	-	-
Wrangell city, Wrangell-Petersburg Census Area	2 285	907	498	716	64	100	661	23	15	8
Y CDP, Matanuska-Susitna Borough	956	412	192	258	31	63	231	-	-	-
Yakutat CDP, Yakutat City and Borough	680	261	101	225	38	55	205	-	-	-

Table 11. **Housing Occupancy and Tenure: 2000**

[For information on confidentiality protection, nonsampling error, and definitions, see text]

State Borough and Census Area Census Subarea Place	Total housing units	Occupied housing units: Total	Occupied housing units: Owner occupied: Number	Occupied housing units: Owner occupied: Percent of occupied housing units	Occupied housing units: Renter occupied	Occupied housing units: Average household size: Owner-occupied units	Occupied housing units: Average household size: Renter-occupied units	Vacant housing units: Total	Vacant housing units: For seasonal, recreational, or occasional use	Vacant housing units: Vacancy rate: Available housing	Vacant housing units: Vacancy rate: Home-owner	Vacant housing units: Vacancy rate: Rental
The State	**260 978**	**221 600**	**138 509**	**62.5**	**83 091**	**2.89**	**2.49**	**39 378**	**21 474**	**4.2**	**1.9**	**7.8**
Aleutians East Borough	724	526	306	58.2	220	2.93	2.35	198	80	4.0	0.3	8.7
Aleutians East census subarea	724	526	306	58.2	220	2.93	2.35	198	80	4.0	0.3	8.7
Akutan city	38	34	28	82.4	6	2.25	2.00	4	-	-	-	-
Cold Bay city	98	36	3	8.3	33	2.67	2.24	62	17	-	-	-
False Pass city	40	22	11	50.0	11	3.00	2.82	18	2	15.4	-	26.7
King Cove city	207	170	103	60.6	67	3.28	2.31	37	24	5.6	-	13.0
Nelson Lagoon CDP	33	31	26	83.9	5	2.65	2.80	2	2	-	-	-
Sand Point city	282	229	135	59.0	94	2.86	2.40	53	18	3.4	0.7	6.9
Aleutians West Census Area	2 234	1 270	353	27.8	917	2.91	2.37	964	83	15.9	3.3	19.9
Aleutians West census subarea	2 234	1 270	353	27.8	917	2.91	2.37	964	83	15.9	3.3	19.9
Adak CDP	884	159	-	-	159	-	1.99	725	7	50.3	(X)	50.3
Atka city	41	32	26	81.3	6	2.85	2.00	9	4	-	-	-
Attu Station CDP	-	-	-	(X)	-	-	-	-	-	(X)	(X)	(X)
Nikolski CDP	28	15	11	73.3	4	2.27	3.50	13	3	6.3	8.3	-
St. George city	67	51	30	58.8	21	2.83	3.19	16	7	10.5	11.8	8.7
St. Paul city	214	177	102	57.6	75	3.31	2.29	37	11	4.3	1.9	7.4
Unalaska city	988	834	183	21.9	651	2.74	2.44	154	41	7.1	2.7	8.3
Anchorage Municipality	100 368	94 822	56 953	60.1	37 869	2.81	2.46	5 546	1 107	3.0	1.4	5.3
Anchorage census subarea	100 368	94 822	56 953	60.1	37 869	2.81	2.46	5 546	1 107	3.0	1.4	5.3
Anchorage municipality	100 368	94 822	56 953	60.1	37 869	2.81	2.46	5 546	1 107	3.0	1.4	5.3
Bethel Census Area	5 188	4 226	2 581	61.1	1 645	4.16	3.06	962	508	3.7	2.0	6.2
Aniak census subarea	682	469	348	74.2	121	3.59	2.74	213	136	5.8	3.6	11.7
Aniak city	203	174	125	71.8	49	3.66	2.35	29	6	1.7	1.6	2.0
Chuathbaluk city	43	33	27	81.8	6	3.96	2.00	10	2	8.3	10.0	-
Crooked Creek CDP	46	38	25	65.8	13	3.92	3.00	8	-	11.6	13.8	7.1
Lime Village CDP	24	5	2	40.0	3	1.00	1.33	19	17	-	-	-
Lower Kalskag city	79	66	52	78.8	14	4.31	3.07	13	8	5.7	1.9	17.6
Red Devil CDP	22	17	14	82.4	3	2.57	4.00	5	-	15.0	6.7	40.0
Sleetmute CDP	51	33	25	75.8	8	2.56	4.50	18	2	15.4	3.8	38.5
Stony River CDP	25	19	12	63.2	7	3.33	3.00	6	1	13.6	-	30.0
Upper Kalskag city	66	62	47	75.8	15	3.91	3.07	4	3	1.6	-	6.3
Lower Kuskokwim census subarea	4 506	3 757	2 233	59.4	1 524	4.25	3.08	749	372	3.4	1.8	5.7
Akiachak CDP	150	133	113	85.0	20	4.63	3.10	17	-	-	-	-
Akiak city	76	69	48	69.6	21	4.85	3.62	7	-	-	-	-
Atmautluak CDP	64	60	32	53.3	28	5.00	4.79	4	-	-	-	-
Bethel city	1 990	1 741	749	43.0	992	3.35	2.74	249	61	4.8	2.1	6.7
Chefornak city	82	75	66	88.0	9	5.67	2.22	7	1	1.3	-	10.0
Eek city	83	76	66	86.8	10	3.89	2.30	7	-	-	-	-
Goodnews Bay city	87	71	26	36.6	45	3.69	2.98	16	1	9.0	16.1	4.3
Kasigluk CDP	110	101	72	71.3	29	5.79	4.34	9	7	1.9	-	6.5
Kipnuk CDP	154	137	123	89.8	14	4.77	4.07	17	4	2.1	2.4	-
Kongiganak CDP	90	79	45	57.0	34	5.11	3.79	11	1	2.5	2.2	2.9
Kwethluk city	199	153	128	83.7	25	4.83	3.80	46	33	-	-	-
Kwigillingok CDP	78	73	61	83.6	12	4.82	3.67	5	-	3.9	1.6	14.3
Mekoryuk city	96	73	40	54.8	33	2.93	2.82	23	6	5.2	-	10.8
Napakiak city	101	90	82	91.1	8	4.11	2.00	11	1	1.1	-	11.1
Napaskiak city	95	82	56	68.3	26	4.84	4.58	13	5	3.5	5.1	-
Newtok CDP	67	63	41	65.1	22	5.78	3.82	4	-	-	-	-
Nightmute city	54	47	36	76.6	11	4.94	2.73	7	4	-	-	-
Nunapitchuk city	120	105	76	72.4	29	4.43	4.45	15	12	2.8	-	9.4
Oscarville CDP	20	15	10	66.7	5	4.10	4.00	5	1	-	-	-
Platinum city	26	17	9	52.9	8	3.22	1.50	9	8	-	-	-
Quinhagak city	153	137	112	81.8	25	4.26	3.12	16	7	3.5	3.4	3.8
Toksook Bay city	110	106	67	63.2	39	4.87	5.28	4	-	2.8	-	7.1
Tuluksak CDP	93	86	65	75.6	21	5.31	3.95	7	4	2.3	3.0	-
Tuntutuliak CDP	97	84	49	58.3	35	4.71	3.97	13	-	6.7	10.9	-
Tununak CDP	93	82	61	74.4	21	4.34	2.86	11	5	1.2	-	4.5
Bristol Bay Borough	979	490	245	50.0	245	2.94	2.19	489	381	14.6	3.9	23.2
Bristol Bay census subarea	979	490	245	50.0	245	2.94	2.19	489	381	14.6	3.9	23.2
King Salmon CDP	343	196	65	33.2	131	2.94	1.92	147	106	16.9	1.5	22.9
Naknek CDP	455	247	151	61.1	96	2.95	2.42	208	145	13.9	5.6	24.4
South Naknek CDP	137	46	29	63.0	17	2.90	3.12	91	87	8.0	-	19.0
Denali Borough	1 351	785	511	65.1	274	2.53	1.80	566	412	9.9	3.2	20.1
Denali census subarea	1 351	785	511	65.1	274	2.53	1.80	566	412	9.9	3.2	20.1
Anderson city	148	101	71	70.3	30	2.66	2.47	47	18	3.8	2.7	6.3
Cantwell CDP	178	102	68	66.7	34	2.15	2.24	76	60	6.4	1.4	15.0
Ferry CDP	33	13	10	76.9	3	2.30	2.00	20	12	38.1	9.1	70.0
Healy CDP	604	436	286	65.6	150	2.65	1.62	168	91	10.7	2.7	22.7
McKinley Park CDP	167	72	42	58.3	30	2.31	1.50	95	82	7.7	6.7	9.1
Dillingham Census Area	2 332	1 529	924	60.4	605	3.56	2.65	803	631	4.0	1.7	7.2
Dillingham census subarea	2 332	1 529	924	60.4	605	3.56	2.65	803	631	4.0	1.7	7.2
Aleknagik city	107	70	58	82.9	12	3.28	2.58	37	21	-	-	-
Clark's Point city	51	24	14	58.3	10	3.00	3.30	27	22	11.1	6.7	16.7
Dillingham city	1 000	884	433	49.0	451	3.07	2.45	116	39	5.0	1.6	8.1
Ekwok city	56	42	35	83.3	7	3.20	2.57	14	5	-	-	-
Koliganek CDP	77	53	41	77.4	12	3.76	2.33	24	2	10.2	12.8	-
Manokotak city	106	93	81	87.1	12	4.46	3.17	13	2	1.1	-	7.7
New Stuyahok city	107	105	61	58.1	44	4.75	4.11	2	1	0.9	-	2.2
Portage Creek CDP	22	7	3	42.9	4	6.67	4.00	15	8	12.5	-	20.0
Togiak city	221	202	165	81.7	37	4.24	2.97	19	7	1.9	1.2	5.1
Twin Hills CDP	33	24	15	62.5	9	2.67	3.22	9	1	-	-	-
Fairbanks North Star Borough	33 291	29 777	16 066	54.0	13 711	2.81	2.52	3 514	993	5.3	1.6	9.3
Fairbanks North Star census subarea	33 291	29 777	16 066	54.0	13 711	2.81	2.52	3 514	993	5.3	1.6	9.3
College CDP	4 501	4 104	2 395	58.4	1 709	2.86	2.23	397	54	6.4	0.9	13.2
Eielson AFB CDP	1 531	1 448	9	0.6	1 439	3.11	3.52	83	-	0.1	10.0	-
Ester CDP	814	727	439	60.4	288	2.51	1.73	87	22	3.7	1.6	6.8
Fairbanks city	12 357	11 075	3 863	34.9	7 212	2.62	2.53	1 282	121	7.5	2.4	10.0

Table 11. **Housing Occupancy and Tenure: 2000**—Con.

[For information on confidentiality protection, nonsampling error, and definitions, see text]

State Borough and Census Area Census Subarea Place	Total housing units	Occupied housing units						Vacant housing units				
		Total	Owner occupied		Renter occupied	Average household size		Total	For seasonal, recreational, or occasional use	Vacancy rate		
			Number	Percent of occupied housing units		Owner-occupied units	Renter-occupied units			Available housing	Home-owner	Rental
Fairbanks North Star Borough—Con.												
Fairbanks North Star census subarea—Con.												
Fox CDP	159	119	71	59.7	48	2.70	2.25	40	2	11.2	4.1	20.0
Harding-Birch Lakes CDP	489	98	86	87.8	12	2.22	2.08	391	371	3.0	2.3	7.7
Moose Creek CDP	280	223	102	45.7	121	2.85	2.07	57	-	14.2	1.9	22.4
North Pole city	653	605	299	49.4	306	3.12	2.05	48	1	5.3	3.2	7.3
Pleasant Valley CDP	246	219	183	83.6	36	2.89	2.61	27	13	5.6	1.6	21.7
Salcha CDP	388	317	253	79.8	64	2.73	2.55	71	36	3.1	0.8	11.1
Two Rivers CDP	192	177	154	87.0	23	2.68	3.04	15	7	1.1	1.3	-
Haines Borough	1 419	991	694	70.0	297	2.47	2.26	428	301	8.2	3.7	17.0
Haines census subarea	1 419	991	694	70.0	297	2.47	2.26	428	301	8.2	3.7	17.0
Covenant Life CDP	38	25	4	16.0	21	2.75	4.33	13	13	-	-	-
Excursion Inlet CDP	85	8	6	75.0	2	1.17	1.50	77	76	11.1	14.3	-
Haines city	895	752	509	67.7	243	2.53	2.14	143	47	8.6	3.4	17.9
Lutak CDP	39	19	14	73.7	5	2.14	1.80	20	15	20.8	22.2	16.7
Mosquito Lake CDP	126	86	76	88.4	10	2.63	2.10	40	36	3.4	-	23.1
Mud Bay CDP	110	66	55	83.3	11	2.13	1.82	44	28	7.0	3.5	21.4
Juneau City and Borough	12 282	11 543	7 356	63.7	4 187	2.78	2.29	739	185	2.7	0.9	5.7
Juneau census subarea	12 282	11 543	7 356	63.7	4 187	2.78	2.29	739	185	2.7	0.9	5.7
Juneau city and borough	12 282	11 543	7 356	63.7	4 187	2.78	2.29	739	185	2.7	0.9	5.7
Kenai Peninsula Borough	24 871	18 438	13 585	73.7	4 853	2.74	2.30	6 433	4 560	6.2	2.9	14.4
Kenai-Cook Inlet census subarea	22 100	16 397	12 308	75.1	4 089	2.76	2.33	5 703	4 057	6.2	3.0	14.7
Anchor Point CDP	979	711	605	85.1	106	2.59	2.62	268	190	7.2	5.8	14.5
Beluga CDP	54	13	10	76.9	3	2.50	2.33	41	36	7.1	9.1	-
Clam Gulch CDP	115	67	59	88.1	8	2.64	2.13	48	41	2.9	1.7	11.1
Cohoe CDP	630	445	388	87.2	57	2.62	2.58	185	132	3.9	2.8	10.9
Diamond Ridge CDP	850	683	554	81.1	129	2.76	1.91	167	128	2.7	2.1	5.1
Fox River CDP	170	122	103	84.4	19	5.35	3.42	48	39	2.4	1.9	5.0
Fritz Creek CDP	854	661	517	78.2	144	2.56	1.94	193	152	3.5	2.3	7.7
Funny River CDP	621	278	247	88.8	31	2.33	1.94	343	307	5.4	5.0	8.8
Halibut Cove CDP	123	18	17	94.4	1	1.94	2.00	105	104	5.3	5.6	-
Happy Valley CDP	398	196	170	86.7	26	2.42	2.96	202	175	10.1	10.5	7.1
Homer city	1 873	1 599	987	61.7	612	2.55	2.16	274	129	6.1	2.9	10.9
Kachemak city	219	169	140	82.8	29	2.52	2.52	50	31	6.1	2.8	19.4
Kalifornsky CDP	2 479	2 117	1 761	83.2	356	2.82	2.32	362	176	5.0	3.0	13.8
Kasilof CDP	208	180	155	86.1	25	2.66	2.36	28	20	3.2	1.3	13.8
Kenai city	3 003	2 622	1 583	60.4	1 039	2.85	2.32	381	58	9.3	2.6	17.9
Miller Landing CDP	35	31	18	58.1	13	2.72	1.92	4	1	8.8	-	18.8
Nanwalek CDP	54	45	28	62.2	17	4.00	3.82	9	7	-	-	-
Nikiski CDP	1 766	1 514	1 229	81.2	285	2.86	2.84	252	93	5.6	2.9	15.4
Nikolaevsk CDP	122	96	83	86.5	13	3.58	3.69	26	19	4.0	1.2	18.8
Ninilchik CDP	762	320	265	82.8	55	2.45	2.22	442	415	4.8	3.3	11.3
Port Graham CDP	82	70	45	64.3	25	2.56	2.24	12	6	5.4	-	13.8
Ridgeway CDP	938	715	575	80.4	140	2.74	2.56	223	163	5.4	2.0	17.2
Salamatof CDP	282	220	164	74.5	56	2.73	2.43	62	27	11.3	8.4	18.8
Seldovia city	232	134	94	70.1	40	2.26	1.85	98	81	8.8	-	24.5
Seldovia Village CDP	159	62	56	90.3	6	2.36	2.00	97	97	-	-	-
Soldotna city	1 670	1 465	920	62.8	545	2.79	2.10	205	59	7.4	1.9	15.4
Sterling CDP	2 554	1 676	1 419	84.7	257	2.84	2.59	878	706	4.5	2.3	14.9
Tyonek CDP	134	66	51	77.3	15	2.96	2.80	68	56	9.6	8.9	11.8
Seward-Hope census subarea	2 771	2 041	1 277	62.6	764	2.57	2.15	730	503	6.5	2.4	12.6
Bear Creek CDP	806	686	500	72.9	186	2.63	2.32	120	52	6.0	1.6	16.2
Cooper Landing CDP	379	162	119	73.5	43	2.26	1.81	217	184	8.0	1.7	21.8
Crown Point CDP	38	28	18	64.3	10	2.56	2.20	10	8	6.7	-	16.7
Hope CDP	175	77	50	64.9	27	1.90	1.56	98	84	14.4	10.7	20.6
Lowell Point CDP	72	39	23	59.0	16	2.04	1.94	33	25	11.4	-	23.8
Moose Pass CDP	119	84	67	79.8	17	2.45	2.47	35	19	6.7	2.9	19.0
Primrose CDP	47	33	28	84.8	5	2.96	2.00	14	9	8.3	3.4	28.6
Seward city	1 058	917	461	50.3	456	2.66	2.14	141	63	5.6	2.5	8.4
Sunrise CDP	25	9	8	88.9	1	2.00	2.00	16	16	-	-	-
Ketchikan Gateway Borough	6 218	5 399	3 278	60.7	2 121	2.76	2.26	819	244	6.2	2.2	11.7
Ketchikan census subarea	6 218	5 399	3 278	60.7	2 121	2.76	2.26	819	244	6.2	2.2	11.7
Ketchikan city	3 645	3 197	1 627	50.9	1 570	2.65	2.18	448	65	7.4	2.6	12.0
Saxman city	146	127	91	71.7	36	3.51	2.17	19	1	11.8	1.1	30.8
Kodiak Island Borough	5 159	4 424	2 426	54.8	1 998	3.23	2.88	735	308	4.7	2.6	7.2
Kodiak Island census subarea	5 159	4 424	2 426	54.8	1 998	3.23	2.88	735	308	4.7	2.6	7.2
Akhiok city	34	25	23	92.0	2	3.30	2.00	9	2	-	-	-
Aleneva CDP	14	14	14	100.0	-	4.86	-	-	-	-	-	(X)
Chiniak CDP	32	24	18	75.0	6	2.17	1.83	8	6	-	-	-
Karluk CDP	24	9	6	66.7	3	2.33	4.33	15	11	-	-	-
Kodiak city	2 255	1 996	961	48.1	1 035	3.48	2.74	259	32	6.4	3.5	8.9
Kodiak Station CDP	536	492	4	0.8	488	2.75	3.56	44	1	2.6	-	2.6
Larsen Bay city	70	40	32	80.0	8	3.09	2.00	30	28	2.4	3.0	-
Old Harbor city	111	79	67	84.8	12	3.03	2.83	32	13	8.1	9.5	-
Ouzinkie city	86	74	64	86.5	10	3.08	2.80	12	6	2.6	-	16.7
Port Lions city	106	89	72	80.9	17	2.85	3.00	17	12	2.2	-	10.5
Womens Bay CDP	269	251	195	77.7	56	2.86	2.36	18	4	2.3	1.0	6.7
Lake and Peninsula Borough	1 557	588	401	68.2	187	3.25	2.79	969	907	4.4	1.2	10.5
Lake and Peninsula census subarea	1 557	588	401	68.2	187	3.25	2.79	969	907	4.4	1.2	10.5
Chignik city	80	29	17	58.6	12	3.18	2.08	51	42	23.7	-	42.9
Chignik Lagoon CDP	68	33	26	78.8	7	3.46	1.86	35	26	5.7	-	22.2
Chignik Lake CDP	50	40	34	85.0	6	3.91	2.00	10	1	2.4	-	14.3
Egegik city	286	44	38	86.4	6	2.34	4.50	242	236	-	-	-
Igiugig CDP	20	16	13	81.3	3	3.23	3.67	4	4	-	-	-
Iliamna CDP	58	35	25	71.4	10	2.80	3.20	23	21	5.4	-	16.7
Ivanof Bay CDP	12	9	8	88.9	1	2.63	1.00	3	-	-	-	-
Kokhanok CDP	59	52	32	61.5	20	3.53	3.05	7	6	1.9	-	4.8
Levelock CDP	50	45	21	46.7	24	3.05	2.42	5	4	2.2	-	4.0
Newhalen city	51	39	26	66.7	13	4.31	3.69	12	10	4.9	-	13.3
Nondalton city	120	68	38	55.9	30	3.42	3.03	52	50	1.4	2.6	-

Table 11. **Housing Occupancy and Tenure: 2000**—Con.

[For information on confidentiality protection, nonsampling error, and definitions, see text]

State Borough and Census Area Census Subarea Place	Total housing units	Occupied housing units						Vacant housing units				
		Total	Owner occupied		Renter occupied	Average household size		Total	For seasonal, recreational, or occasional use	Vacancy rate		
			Number	Percent of occupied housing units		Owner-occupied units	Renter-occupied units			Available housing	Home-owner	Rental
Lake and Peninsula Borough—Con.												
Lake and Peninsula census subarea—Con.												
Pedro Bay CDP	43	17	12	70.6	5	2.92	3.00	26	26	-	-	-
Perryville CDP	45	33	27	81.8	6	3.52	2.00	12	7	5.7	-	25.0
Pilot Point city	69	29	16	55.2	13	3.81	3.00	40	32	14.7	15.8	13.3
Pope-Vannoy Landing CDP	19	5	5	100.0	-	1.60	-	14	14	-	-	(X)
Port Alsworth CDP	70	34	18	52.9	16	3.33	2.75	36	34	-	-	-
Port Heiden city	56	41	31	75.6	10	3.13	2.20	15	15	-	-	-
Ugashik CDP	35	7	6	85.7	1	1.67	1.00	28	26	12.5	14.3	-
Matanuska-Susitna Borough	27 329	20 556	16 218	78.9	4 338	2.91	2.56	6 773	5 244	3.0	1.9	7.0
Matanuska-Susitna census subarea	27 329	20 556	16 218	78.9	4 338	2.91	2.56	6 773	5 244	3.0	1.9	7.0
Big Lake CDP	2 122	971	822	84.7	149	2.63	2.45	1 151	1 024	4.0	3.1	8.6
Buffalo Soapstone CDP	266	233	195	83.7	38	3.01	2.97	33	8	2.9	0.5	13.6
Butte CDP	964	884	726	82.1	158	2.93	2.70	80	12	2.8	1.2	9.2
Chase CDP	90	21	19	90.5	2	2.05	1.00	69	67	8.7	9.5	-
Chickaloon CDP	208	87	72	82.8	15	2.43	2.53	121	113	2.2	2.7	-
Farm Loop CDP	350	334	275	82.3	59	3.20	3.19	16	7	1.2	-	6.3
Fishhook CDP	730	663	566	85.4	97	3.11	2.60	67	25	2.4	1.0	9.3
Gateway CDP	1 084	981	786	80.1	195	3.11	2.58	103	6	1.6	0.6	5.3
Glacier View CDP	260	104	86	82.7	18	2.53	1.72	156	150	2.8	1.1	10.0
Houston city	581	445	356	80.0	89	2.82	2.22	136	98	3.5	1.4	11.0
Knik-Fairview CDP	2 593	2 375	1 994	84.0	381	3.00	2.79	218	61	3.1	2.7	5.0
Knik River CDP	263	216	185	85.6	31	2.75	2.35	47	18	6.9	6.1	11.4
Lake Louise CDP	255	41	36	87.8	5	2.25	1.40	214	214	-	-	-
Lakes CDP	2 329	2 217	1 881	84.8	336	3.06	2.67	112	27	2.1	1.2	6.9
Lazy Mountain CDP	465	410	337	82.2	73	2.93	2.32	55	25	2.4	1.7	5.2
Meadow Lakes CDP	2 003	1 702	1 384	81.3	318	2.87	2.67	301	138	3.2	2.3	7.0
Palmer city	1 555	1 472	949	64.5	523	3.01	2.45	83	5	3.7	2.2	6.3
Petersville CDP	189	17	17	100.0	-	1.59	-	172	169	-	-	(X)
Point MacKenzie CDP	98	39	27	69.2	12	3.07	2.33	59	54	-	-	-
Skwentna CDP	360	50	42	84.0	8	2.21	2.25	310	307	-	-	-
Susitna CDP	102	19	15	78.9	4	1.87	2.25	83	83	-	-	-
Sutton-Alpine CDP	352	278	231	83.1	47	2.47	2.81	74	49	2.5	2.5	2.1
Talkeetna CDP	528	358	263	73.5	95	2.24	1.92	170	121	9.6	4.0	22.1
Tanaina CDP	1 700	1 609	1 368	85.0	241	3.15	2.85	91	21	1.8	1.3	4.7
Trapper Creek CDP	361	182	155	85.2	27	2.32	2.37	179	162	4.2	1.3	18.2
Wasilla city	2 119	1 979	1 104	55.8	875	2.92	2.56	140	34	3.3	1.2	5.9
Willow CDP	1 530	654	570	87.2	84	2.56	2.39	876	810	5.2	3.2	16.8
Y CDP	818	412	350	85.0	62	2.37	2.02	406	285	4.8	3.0	13.9
Nome Census Area	3 649	2 693	1 565	58.1	1 128	3.71	2.80	956	699	5.4	1.6	10.3
Nome census subarea	3 649	2 693	1 565	58.1	1 128	3.71	2.80	956	699	5.4	1.6	10.3
Brevig Mission city	76	68	61	89.7	7	4.18	3.00	8	5	2.9	-	22.2
Diomede city	47	43	26	60.5	17	3.85	2.71	4	-	-	-	-
Elim city	106	84	49	58.3	35	3.96	3.40	22	7	9.7	2.0	18.6
Gambell city	187	159	102	64.2	57	4.25	3.77	28	11	3.0	-	8.1
Golovin city	54	45	31	68.9	14	3.42	2.71	9	5	-	-	-
Koyuk city	95	80	25	31.3	55	4.20	3.49	15	1	3.6	-	5.2
Nome city	1 356	1 184	530	44.8	654	3.12	2.52	172	39	7.7	2.4	11.6
Port Clarence CDP	-	-	-	(X)	-	-	-	-	-	(X)	(X)	(X)
St. Michael city	93	90	60	66.7	30	4.12	4.03	3	1	2.2	-	6.3
Savoonga city	160	145	135	93.1	10	4.59	2.40	15	1	5.8	1.5	41.2
Shaktoolik city	66	60	34	56.7	26	4.59	2.85	6	1	1.6	-	3.7
Shishmaref city	148	142	100	70.4	42	4.48	2.71	6	4	0.7	1.0	-
Stebbins city	134	123	95	77.2	28	4.77	3.36	11	-	0.8	-	3.4
Teller city	87	76	54	71.1	22	3.78	2.91	11	10	1.3	-	4.3
Unalakleet city	242	224	133	59.4	91	3.35	3.31	18	6	3.4	0.7	7.1
Wales city	59	50	33	66.0	17	3.73	1.71	9	1	12.3	2.9	26.1
White Mountain city	75	69	53	76.8	16	3.02	2.69	6	5	1.4	1.9	-
North Slope Borough	2 538	2 109	1 031	48.9	1 078	4.03	2.90	429	148	7.0	3.5	10.1
North Slope census subarea	2 538	2 109	1 031	48.9	1 078	4.03	2.90	429	148	7.0	3.5	10.1
Alpine CDP	-	-	-	(X)	-	-	-	-	-	(X)	(X)	(X)
Anaktuvuk Pass city	101	84	58	69.0	26	3.72	2.54	17	-	2.3	3.3	-
Atqasuk city	60	55	46	83.6	9	4.46	2.56	5	-	1.8	-	10.0
Barrow city	1 620	1 371	559	40.8	812	3.90	2.84	249	41	8.5	4.8	11.0
Kaktovik city	95	89	48	53.9	41	3.58	2.95	6	1	2.2	-	4.7
Nuiqsut city	126	110	71	64.5	39	4.32	3.21	16	9	3.5	1.4	7.1
Point Hope city	215	186	124	66.7	62	4.40	3.40	29	22	2.6	3.1	1.6
Point Lay CDP	67	61	33	54.1	28	4.73	3.00	6	1	6.2	-	12.5
Prudhoe Bay CDP	1	1	-	-	1	-	5.00	-	-	-	(X)	-
Wainwright city	179	148	91	61.5	57	4.13	2.98	31	4	7.5	2.2	14.9
Northwest Arctic Borough	2 540	1 780	997	56.0	783	4.39	3.21	760	565	3.1	1.6	5.0
Northwest Arctic census subarea	2 540	1 780	997	56.0	783	4.39	3.21	760	565	3.1	1.6	5.0
Ambler city	98	79	51	64.6	28	4.22	3.36	19	2	9.2	10.5	6.7
Buckland city	89	84	36	42.9	48	5.11	4.63	5	-	1.2	-	2.0
Deering city	61	42	23	54.8	19	3.57	2.84	19	9	-	-	-
Kiana city	133	97	76	78.4	21	4.09	3.67	36	3	2.0	2.6	-
Kivalina city	80	78	62	79.5	16	5.47	2.38	2	-	-	-	-
Kobuk city	45	26	16	61.5	10	5.25	2.50	19	11	7.1	-	16.7
Kotzebue city	1 007	889	388	43.6	501	3.93	2.99	118	47	2.9	0.5	4.8
Noatak CDP	106	100	75	75.0	25	4.53	3.52	6	-	5.7	1.3	16.7
Noorvik city	157	136	101	74.3	35	5.04	3.57	21	6	2.9	-	10.3
Red Dog Mine CDP	-	-	-	(X)	-	-	-	-	-	(X)	(X)	(X)
Selawik city	188	172	112	65.1	60	4.74	4.02	16	1	3.4	4.3	1.6
Shungnak city	64	56	41	73.2	15	5.10	3.13	8	1	1.8	-	6.3
Prince of Wales-Outer Ketchikan Census Area	3 055	2 262	1 579	69.8	683	2.78	2.45	793	322	6.1	3.7	11.3
Metlakatla Indian Community census subarea	562	491	332	67.6	159	3.12	2.59	71	11	5.8	1.5	13.6
Metlakatla CDP	531	469	329	70.1	140	3.12	2.50	62	11	4.9	0.3	14.1
Outer Ketchikan census subarea	186	63	46	73.0	17	2.09	1.94	123	118	-	-	-
Hyder CDP	72	47	34	72.3	13	2.09	2.00	25	21	-	-	-
Meyers Chuck CDP	48	9	9	100.0	-	2.33	-	39	39	-	-	(X)
Prince of Wales census subarea	2 307	1 708	1 201	70.3	507	2.72	2.42	599	193	6.5	4.5	10.9

Table 11. **Housing Occupancy and Tenure: 2000**—Con.

[For information on confidentiality protection, nonsampling error, and definitions, see text]

State Borough and Census Area Census Subarea Place	Total housing units	Occupied housing units						Vacant housing units				
		Total	Owner occupied		Renter occupied	Average household size		Total	For seasonal, recreational, or occasional use	Vacancy rate		
			Number	Percent of occupied housing units		Owner-occupied units	Renter-occupied units			Available housing	Home-owner	Rental
Prince of Wales-Outer Ketchikan Census Area—Con.												
Prince of Wales census subarea—Con.												
Coffman Cove city	99	63	50	79.4	13	2.70	2.00	36	11	10.0	7.4	18.8
Craig city	580	523	354	67.7	169	2.78	2.31	57	11	4.7	1.7	10.6
Edna Bay CDP	40	19	16	84.2	3	2.75	1.67	21	9	5.0	5.9	-
Hollis CDP	95	55	49	89.1	6	2.47	3.00	40	13	6.8	7.5	-
Hydaburg city	154	133	84	63.2	49	3.21	2.29	21	4	6.3	2.3	12.5
Kasaan city	39	17	12	70.6	5	2.67	1.40	22	7	-	-	-
Klawock city	368	313	206	65.8	107	2.83	2.52	55	6	8.5	5.9	13.0
Naukati Bay CDP	78	60	41	68.3	19	2.15	2.47	18	-	4.8	4.7	5.0
Point Baker CDP	23	13	13	100.0	-	2.69	-	10	-	-	-	(X)
Port Protection CDP	52	31	25	80.6	6	1.84	2.83	21	2	13.9	16.7	-
Thorne Bay city	327	219	136	62.1	83	2.45	2.70	108	43	5.2	3.5	7.8
Whale Pass CDP	51	22	19	86.4	3	2.68	2.33	29	6	12.0	9.5	25.0
Sitka City and Borough	3 650	3 278	1 903	58.1	1 375	2.78	2.39	372	169	3.1	1.5	5.2
Sitka census subarea	3 650	3 278	1 903	58.1	1 375	2.78	2.39	372	169	3.1	1.5	5.2
Sitka city and borough	3 650	3 278	1 903	58.1	1 375	2.78	2.39	372	169	3.1	1.5	5.2
Skagway-Hoonah-Angoon Census Area	2 108	1 369	861	62.9	508	2.63	2.27	739	471	10.2	7.2	14.8
Hoonah-Angoon census subarea	1 521	924	587	63.5	337	2.71	2.45	597	412	10.0	8.0	13.4
Angoon city	221	184	103	56.0	81	3.44	2.69	37	25	4.7	4.6	4.7
Cube Cove CDP	37	25	-	-	25	-	2.88	12	12	-	(X)	-
Elfin Cove CDP	35	15	13	86.7	2	2.31	1.00	20	10	37.5	-	81.8
Game Creek CDP	10	10	10	100.0	-	3.50	-	-	-	-	-	(X)
Gustavus CDP	345	199	153	76.9	46	2.24	1.87	146	60	15.7	17.7	8.0
Hobart Bay CDP	17	2	1	50.0	1	2.00	1.00	15	6	81.8	75.0	85.7
Hoonah city	348	300	203	67.7	97	2.98	2.53	48	10	6.3	2.9	12.6
Pelican city	94	70	42	60.0	28	2.36	2.21	24	9	12.5	6.7	20.0
Tenakee Springs city	144	59	40	67.8	19	1.75	1.79	85	79	3.3	2.4	5.0
Whitestone Logging Camp CDP	45	36	5	13.9	31	2.60	3.06	9	2	14.3	-	16.2
Klukwan census subarea	85	44	29	65.9	15	3.55	2.40	41	12	32.3	29.3	37.5
Klukwan CDP	85	44	29	65.9	15	3.55	2.40	41	12	32.3	29.3	37.5
Skagway census subarea	502	401	245	61.1	156	2.33	1.87	101	47	7.2	1.6	14.8
Skagway city	502	401	245	61.1	156	2.33	1.87	101	47	7.2	1.6	14.8
Southeast Fairbanks Census Area	3 225	2 098	1 438	68.5	660	2.82	2.76	1 127	528	6.8	4.1	12.2
Southeast Fairbanks census subarea	3 225	2 098	1 438	68.5	660	2.82	2.76	1 127	528	6.8	4.1	12.2
Alcan Border CDP	13	9	-	-	9	-	2.33	4	2	-	(X)	-
Big Delta CDP	232	165	137	83.0	28	3.34	2.39	67	53	4.6	4.2	6.7
Chicken CDP	21	6	5	83.3	1	2.60	4.00	15	14	-	-	-
Delta Junction city	422	312	177	56.7	135	2.80	2.56	110	28	16.4	4.3	28.2
Deltana CDP	669	539	457	84.8	82	2.94	2.50	130	98	1.6	1.5	2.4
Dot Lake CDP	19	10	5	50.0	5	2.20	1.60	9	8	9.1	-	16.7
Dot Lake Village CDP	25	15	10	66.7	5	2.60	2.40	10	3	-	-	-
Dry Creek CDP	38	37	2	5.4	35	1.50	3.57	1	1	-	-	-
Eagle city	137	58	40	69.0	18	2.35	1.94	79	48	18.3	16.7	21.7
Eagle Village CDP	50	32	15	46.9	17	2.27	2.00	18	7	13.5	21.1	5.6
Fort Greely CDP	354	126	-	-	126	-	3.25	228	-	-	(X)	-
Healy Lake CDP	21	13	7	53.8	6	2.00	3.83	8	5	-	-	-
Northway CDP	40	30	21	70.0	9	3.57	2.22	10	6	-	-	-
Northway Junction CDP	29	23	13	56.5	10	3.00	3.30	6	6	-	-	-
Northway Village CDP	39	32	29	90.6	3	3.28	4.00	7	6	3.0	3.3	-
Tanacross CDP	53	42	38	90.5	4	3.45	2.25	11	-	4.5	2.6	20.0
Tetlin CDP	55	42	27	64.3	15	2.26	3.73	13	12	2.3	3.6	-
Tok CDP	748	534	392	73.4	142	2.57	2.71	214	66	8.1	5.3	15.0
Valdez-Cordova Census Area	5 148	3 884	2 638	67.9	1 246	2.70	2.32	1 264	718	5.6	2.5	11.6
Chugach census subarea	3 192	2 636	1 735	65.8	901	2.80	2.16	556	314	5.6	2.0	11.8
Chenega CDP	27	22	15	68.2	7	3.93	2.71	5	2	12.0	-	30.0
Cordova city	1 099	958	575	60.0	383	2.81	1.98	141	68	4.8	1.9	8.8
Tatitlek CDP	57	38	23	60.5	15	3.22	2.20	19	14	-	-	-
Valdez city	1 645	1 494	1 068	71.5	426	2.79	2.34	151	46	3.6	1.9	7.4
Whittier city	213	86	34	39.5	52	2.41	1.92	127	79	34.8	5.6	45.8
Copper River census subarea	1 956	1 248	903	72.4	345	2.51	2.73	708	404	5.6	3.3	11.1
Chisana CDP	-	-	-	(X)	-	-	-	-	-	(X)	(X)	(X)
Chistochina CDP	59	37	26	70.3	11	2.38	2.82	22	7	7.5	3.7	15.4
Chitina CDP	54	52	31	59.6	21	2.06	2.81	2	-	1.9	-	4.5
Copper Center CDP	163	132	97	73.5	35	2.54	3.31	31	13	2.9	1.0	7.9
Copperville CDP	77	61	50	82.0	11	2.80	3.55	16	11	-	-	-
Gakona CDP	90	84	68	81.0	16	2.51	2.75	6	2	3.4	1.4	11.1
Glennallen CDP	269	204	97	47.5	107	2.72	2.55	65	35	8.1	1.0	13.7
Gulkana CDP	43	33	18	54.5	15	2.28	3.13	10	4	13.2	21.7	-
Kenny Lake CDP	190	143	109	76.2	34	2.74	3.26	47	33	2.7	1.8	5.6
McCarthy CDP	47	26	25	96.2	1	1.64	1.00	21	21	-	-	-
Mendeltna CDP	33	23	20	87.0	3	2.25	6.00	10	7	-	-	-
Mentasta Lake CDP	89	54	32	59.3	22	2.66	2.59	35	5	5.3	5.9	4.3
Nelchina CDP	33	27	19	70.4	8	3.05	1.63	6	3	3.6	-	11.1
Paxson CDP	117	21	16	76.2	5	2.13	1.80	96	96	-	-	-
Silver Springs CDP	55	46	44	95.7	2	2.89	1.50	9	8	2.1	2.2	-
Slana CDP	193	62	55	88.7	7	1.96	2.29	131	20	15.1	15.4	12.5
Tazlina CDP	87	59	38	64.4	21	2.61	2.38	28	10	13.2	5.0	25.0
Tolsona CDP	46	9	7	77.8	2	3.29	2.00	37	35	10.0	12.5	-
Tonsina CDP	45	34	28	82.4	6	2.64	3.00	11	2	15.0	9.7	33.3
Willow Creek CDP	111	80	69	86.3	11	2.54	2.36	31	21	4.8	1.4	21.4
Wade Hampton Census Area	2 063	1 602	1 068	66.7	534	4.71	3.72	461	277	2.8	1.9	4.5
Wade Hampton census subarea	2 063	1 602	1 068	66.7	534	4.71	3.72	461	277	2.8	1.9	4.5
Alakanuk city	160	139	106	76.3	33	4.69	4.70	21	-	2.8	0.9	8.3
Chevak city	190	167	122	73.1	45	5.09	3.20	23	8	2.3	1.6	4.3
Emmonak city	218	189	147	77.8	42	4.23	3.45	29	9	4.1	2.0	10.6
Hooper Bay city	239	227	178	78.4	49	4.89	2.94	12	1	0.9	0.6	2.0
Kotlik city	139	117	101	86.3	16	5.42	2.75	22	22	-	-	-
Marshall city	104	91	66	72.5	25	4.30	2.60	13	2	3.2	2.9	3.8
Mountain Village city	211	183	100	54.6	83	4.59	3.57	28	3	2.7	1.0	4.6

Table 11. **Housing Occupancy and Tenure: 2000**—Con.

[For information on confidentiality protection, nonsampling error, and definitions, see text]

State Borough and Census Area Census Subarea Place	Total housing units	Occupied housing units						Vacant housing units				
		Total	Owner occupied		Renter occupied	Average household size		Total	For seasonal, recreational, or occasional use	Vacancy rate		
			Number	Percent of occupied housing units		Owner-occupied units	Renter-occupied units			Available housing	Home-owner	Rental
Wade Hampton Census Area—Con.												
Wade Hampton census subarea—Con.												
Pilot Station city	126	109	48	44.0	61	4.81	5.23	17	3	-	-	-
Pitkas Point CDP	42	30	16	53.3	14	4.94	3.29	12	4	11.8	15.8	6.7
Russian Mission city	81	70	37	52.9	33	4.65	3.76	11	4	-	-	-
St. Mary's city	186	137	75	54.7	62	4.11	2.94	49	25	8.1	8.5	7.5
Scammon Bay city	114	96	44	45.8	52	4.84	4.85	18	-	1.0	-	1.9
Sheldon Point (Nunam Iqua) city	45	35	20	57.1	15	5.20	4.00	10	3	7.9	4.8	11.8
Wrangell-Petersburg Census Area	3 284	2 587	1 820	70.4	767	2.65	2.34	697	324	5.4	1.7	13.1
Wrangell-Petersburg census subarea	3 284	2 587	1 820	70.4	767	2.65	2.34	697	324	5.4	1.7	13.1
Kake city	288	246	151	61.4	95	2.85	2.93	42	12	4.3	-	10.4
Kupreanof city	26	12	12	100.0	-	1.92	-	14	10	-	-	(X)
Petersburg city	1 367	1 240	888	71.6	352	2.69	2.25	127	25	4.2	2.0	9.5
Port Alexander city	79	34	25	73.5	9	2.48	2.11	45	20	2.9	3.8	-
Thoms Place CDP	30	13	12	92.3	1	1.75	1.00	17	7	-	-	-
Wrangell city	1 092	907	616	67.9	291	2.64	2.26	185	11	7.5	1.3	18.5
Yakutat City and Borough	499	265	158	59.6	107	2.98	2.01	234	178	2.9	1.3	5.3
Yakutat census subarea	499	265	158	59.6	107	2.98	2.01	234	178	2.9	1.3	5.3
Yakutat CDP	385	261	157	60.2	104	2.98	2.04	124	68	3.0	1.3	5.5
Yukon-Koyukuk Census Area	3 917	2 309	1 554	67.3	755	2.96	2.50	1 608	1 131	6.8	3.2	13.5
Koyukuk-Middle Yukon census subarea	2 212	1 344	870	64.7	474	2.95	2.54	868	661	4.7	2.5	8.7
Alatna CDP	17	12	10	83.3	2	3.00	2.50	5	-	14.3	16.7	-
Allakaket city	59	41	32	78.0	9	2.59	1.56	18	11	4.7	3.0	10.0
Bettles city	36	16	3	18.8	13	2.67	2.69	20	6	33.3	40.0	31.6
Coldfoot CDP	12	6	-	-	6	-	2.17	6	6	-	(X)	-
Evansville CDP	30	12	10	83.3	2	2.40	2.00	18	9	25.0	16.7	50.0
Four Mile Road CDP	19	16	9	56.3	7	2.67	2.00	3	3	-	-	-
Galena city	259	216	133	61.6	83	3.01	2.55	43	18	3.1	1.5	5.7
Hughes city	39	26	20	76.9	6	3.35	1.83	13	-	7.1	9.1	-
Huslia city	111	88	68	77.3	20	3.26	3.55	23	6	2.2	1.4	4.8
Kaltag city	78	69	43	62.3	26	3.51	3.04	9	2	1.4	-	3.7
Koyukuk city	55	39	29	74.4	10	2.62	2.50	16	16	-	-	-
Livengood CDP	31	13	10	76.9	3	2.40	1.67	18	18	-	-	-
Manley Hot Springs CDP	105	36	29	80.6	7	2.10	1.57	69	67	5.3	3.3	12.5
Minto CDP	99	74	56	75.7	18	3.96	2.00	25	5	3.9	-	14.3
Nenana city	210	171	96	56.1	75	2.49	2.17	39	26	3.9	4.0	3.8
New Allakaket CDP	9	8	3	37.5	5	3.33	5.20	1	1	-	-	-
Nulato city	119	91	43	47.3	48	3.81	3.58	28	26	1.1	-	2.0
Rampart CDP	46	20	12	60.0	8	2.08	2.50	26	19	23.1	-	42.9
Ruby city	107	68	47	69.1	21	3.13	1.95	39	23	11.7	-	30.0
Stevens Village CDP	43	35	25	71.4	10	2.64	2.10	8	-	2.8	3.8	-
Tanana city	166	121	69	57.0	52	2.77	2.25	45	42	2.4	1.4	3.7
Wiseman CDP	30	7	5	71.4	2	3.80	1.00	23	22	12.5	-	33.3
McGrath-Holy Cross census subarea	812	424	297	70.0	127	3.20	2.57	388	229	11.7	7.5	20.1
Anvik city	49	39	34	87.2	5	2.74	2.20	10	-	13.3	5.6	44.4
Flat CDP	3	1	1	100.0	-	4.00	-	2	1	50.0	-	100.0
Grayling city	63	51	35	68.6	16	4.29	2.75	12	1	10.5	5.4	20.0
Holy Cross city	81	64	53	82.8	11	3.58	3.36	17	1	8.6	-	35.3
Lake Minchumina CDP	41	16	14	87.5	2	2.00	2.00	25	16	11.1	6.7	33.3
McGrath city	213	145	88	60.7	57	2.83	2.67	68	14	10.5	9.3	12.3
Nikolai city	47	40	24	60.0	16	3.00	1.75	7	3	-	-	-
Shageluk city	52	36	28	77.8	8	3.57	3.63	16	-	12.2	-	38.5
Takotna CDP	49	19	9	47.4	10	3.44	1.90	30	9	40.6	52.6	23.1
Yukon Flats census subarea	893	541	387	71.5	154	2.78	2.32	352	241	7.8	1.3	21.0
Arctic Village CDP	67	52	34	65.4	18	3.06	2.67	15	9	5.5	-	14.3
Beaver CDP	54	31	20	64.5	11	2.80	2.55	23	10	20.5	-	42.1
Birch Creek CDP	22	11	7	63.6	4	2.71	2.25	11	-	-	-	-
Central CDP	169	67	49	73.1	18	2.31	1.17	102	98	5.6	5.8	5.3
Chalkyitsik CDP	62	35	28	80.0	7	2.14	3.29	27	18	16.7	-	50.0
Circle CDP	42	34	24	70.6	10	2.92	3.00	8	7	2.9	-	9.1
Fort Yukon city	317	225	162	72.0	63	2.76	2.27	92	37	7.0	1.2	19.2
Venetie CDP	79	63	49	77.8	14	3.39	2.57	16	8	8.7	-	30.0

Table 12. **Housing Occupancy and Tenure: 2000**

[For information on confidentiality protection, nonsampling error, and definitions, see text]

State Borough and Census Area Place	Total housing units	Occupied housing units						Vacant housing units				
		Total	Owner occupied		Renter occupied	Average household size		Total	For seasonal, recreational, or occasional use	Vacancy rate		
			Number	Percent of occupied housing units		Owner-occupied units	Renter-occupied units			Available housing	Home-owner	Rental
The State	**260 978**	**221 600**	**138 509**	**62.5**	**83 091**	**2.89**	**2.49**	**39 378**	**21 474**	**4.2**	**1.9**	**7.8**
BOROUGH AND CENSUS AREA												
Aleutians East Borough	724	526	306	58.2	220	2.93	2.35	198	80	4.0	0.3	8.7
Aleutians West Census Area	2 234	1 270	353	27.8	917	2.91	2.37	964	83	15.9	3.3	19.9
Anchorage Municipality	100 368	94 822	56 953	60.1	37 869	2.81	2.46	5 546	1 107	3.0	1.4	5.3
Bethel Census Area	5 188	4 226	2 581	61.1	1 645	4.16	3.06	962	508	3.7	2.0	6.2
Bristol Bay Borough	979	490	245	50.0	245	2.94	2.19	489	381	14.6	3.9	23.2
Denali Borough	1 351	785	511	65.1	274	2.53	1.80	566	412	9.9	3.2	20.1
Dillingham Census Area	2 332	1 529	924	60.4	605	3.56	2.65	803	631	4.0	1.7	7.2
Fairbanks North Star Borough	33 291	29 777	16 066	54.0	13 711	2.81	2.52	3 514	993	5.3	1.6	9.3
Haines Borough	1 419	991	694	70.0	297	2.47	2.26	428	301	8.2	3.7	17.0
Juneau City and Borough	12 282	11 543	7 356	63.7	4 187	2.78	2.29	739	185	2.7	0.9	5.7
Kenai Peninsula Borough	24 871	18 438	13 585	73.7	4 853	2.74	2.30	6 433	4 560	6.2	2.9	14.4
Ketchikan Gateway Borough	6 218	5 399	3 278	60.7	2 121	2.76	2.26	819	244	6.2	2.2	11.7
Kodiak Island Borough	5 159	4 424	2 426	54.8	1 998	3.23	2.88	735	308	4.7	2.6	7.2
Lake and Peninsula Borough	1 557	588	401	68.2	187	3.25	2.79	969	907	4.4	1.2	10.5
Matanuska-Susitna Borough	27 329	20 556	16 218	78.9	4 338	2.91	2.56	6 773	5 244	3.0	1.9	7.0
Nome Census Area	3 649	2 693	1 565	58.1	1 128	3.71	2.80	956	699	5.4	1.6	10.3
North Slope Borough	2 538	2 109	1 031	48.9	1 078	4.03	2.90	429	148	7.0	3.5	10.1
Northwest Arctic Borough	2 540	1 780	997	56.0	783	4.39	3.21	760	565	3.1	1.6	5.0
Prince of Wales-Outer Ketchikan Census Area	3 055	2 262	1 579	69.8	683	2.78	2.45	793	322	6.1	3.7	11.3
Sitka City and Borough	3 650	3 278	1 903	58.1	1 375	2.78	2.39	372	169	3.1	1.5	5.2
Skagway-Hoonah-Angoon Census Area	2 108	1 369	861	62.9	508	2.63	2.27	739	471	10.2	7.2	14.8
Southeast Fairbanks Census Area	3 225	2 098	1 438	68.5	660	2.82	2.76	1 127	528	6.8	4.1	12.2
Valdez-Cordova Census Area	5 148	3 884	2 638	67.9	1 246	2.70	2.32	1 264	718	5.6	2.5	11.6
Wade Hampton Census Area	2 063	1 602	1 068	66.7	534	4.71	3.72	461	277	2.8	1.9	4.5
Wrangell-Petersburg Census Area	3 284	2 587	1 820	70.4	767	2.65	2.34	697	324	5.4	1.7	13.1
Yakutat City and Borough	499	265	158	59.6	107	2.98	2.01	234	178	2.9	1.3	5.3
Yukon-Koyukuk Census Area	3 917	2 309	1 554	67.3	755	2.96	2.50	1 608	1 131	6.8	3.2	13.5
PLACE												
Adak CDP, Aleutians West Census Area	884	159	-	-	159	-	1.99	725	7	50.3	(X)	50.3
Akhiok city, Kodiak Island Borough	34	25	23	92.0	2	3.30	2.00	9	2	-	-	-
Akiachak CDP, Bethel Census Area	150	133	113	85.0	20	4.63	3.10	17	-	-	-	-
Akiak city, Bethel Census Area	76	69	48	69.6	21	4.85	3.62	7	-	-	-	-
Akutan city, Aleutians East Borough	38	34	28	82.4	6	2.25	2.00	4	-	-	-	-
Alakanuk city, Wade Hampton Census Area	160	139	106	76.3	33	4.69	4.70	21	-	2.8	0.9	8.3
Alatna CDP, Yukon-Koyukuk Census Area	17	12	10	83.3	2	3.00	2.50	5	-	14.3	16.7	-
Alcan Border CDP, Southeast Fairbanks Census Area	13	9	-	-	9	-	2.33	4	2	-	(X)	-
Aleknagik city, Dillingham Census Area	107	70	58	82.9	12	3.28	2.58	37	21	-	-	-
Aleneva CDP, Kodiak Island Borough	14	14	14	100.0	-	4.86	-	-	-	-	-	(X)
Allakaket city, Yukon-Koyukuk Census Area	59	41	32	78.0	9	2.59	1.56	18	11	4.7	3.0	10.0
Alpine CDP, North Slope Borough	-	-	-	(X)	-	-	-	-	-	(X)	(X)	(X)
Ambler city, Northwest Arctic Borough	98	79	51	64.6	28	4.22	3.36	19	2	9.2	10.5	6.7
Anaktuvuk Pass city, North Slope Borough	101	84	58	69.0	26	3.72	2.54	17	-	2.3	3.3	-
Anchorage municipality, Anchorage Municipality	100 368	94 822	56 953	60.1	37 869	2.81	2.46	5 546	1 107	3.0	1.4	5.3
Anchor Point CDP, Kenai Peninsula Borough	979	711	605	85.1	106	2.59	2.62	268	190	7.2	5.8	14.5
Anderson city, Denali Borough	148	101	71	70.3	30	2.66	2.47	47	18	3.8	2.7	6.3
Angoon city, Skagway-Hoonah-Angoon Census Area	221	184	103	56.0	81	3.44	2.69	37	25	4.7	4.6	4.7
Aniak city, Bethel Census Area	203	174	125	71.8	49	3.66	2.35	29	6	1.7	1.6	2.0
Anvik city, Yukon-Koyukuk Census Area	49	39	34	87.2	5	2.74	2.20	10	-	13.3	5.6	44.4
Arctic Village CDP, Yukon-Koyukuk Census Area	67	52	34	65.4	18	3.06	2.67	15	9	5.5	-	14.3
Atka city, Aleutians West Census Area	41	32	26	81.3	6	2.85	2.00	9	4	-	-	-
Atmautluak CDP, Bethel Census Area	64	60	32	53.3	28	5.00	4.79	4	-	-	-	-
Atqasuk city, North Slope Borough	60	55	46	83.6	9	4.46	2.56	5	-	1.8	-	10.0
Attu Station CDP, Aleutians West Census Area	-	-	-	(X)	-	-	-	-	-	(X)	(X)	(X)
Barrow city, North Slope Borough	1 620	1 371	559	40.8	812	3.90	2.84	249	41	8.5	4.8	11.0
Bear Creek CDP, Kenai Peninsula Borough	806	686	500	72.9	186	2.63	2.32	120	52	6.0	1.6	16.2
Beaver CDP, Yukon-Koyukuk Census Area	54	31	20	64.5	11	2.80	2.55	23	10	20.5	-	42.1
Beluga CDP, Kenai Peninsula Borough	54	13	10	76.9	3	2.50	2.33	41	36	7.1	9.1	-
Bethel city, Bethel Census Area	1 990	1 741	749	43.0	992	3.35	2.74	249	61	4.8	2.1	6.7
Bettles city, Yukon-Koyukuk Census Area	36	16	3	18.8	13	2.67	2.69	20	6	33.3	40.0	31.6
Big Delta CDP, Southeast Fairbanks Census Area	232	165	137	83.0	28	3.34	2.39	67	53	4.6	4.2	6.7
Big Lake CDP, Matanuska-Susitna Borough	2 122	971	822	84.7	149	2.63	2.45	1 151	1 024	4.0	3.1	8.6
Birch Creek CDP, Yukon-Koyukuk Census Area	22	11	7	63.6	4	2.71	2.25	11	-	-	-	-
Brevig Mission city, Nome Census Area	76	68	61	89.7	7	4.18	3.00	8	5	2.9	-	22.2
Buckland city, Northwest Arctic Borough	89	84	36	42.9	48	5.11	4.63	5	-	1.2	-	2.0
Buffalo Soapstone CDP, Matanuska-Susitna Borough	266	233	195	83.7	38	3.01	2.97	33	8	2.9	0.5	13.6
Butte CDP, Matanuska-Susitna Borough	964	884	726	82.1	158	2.93	2.70	80	12	2.8	1.2	9.2
Cantwell CDP, Denali Borough	178	102	68	66.7	34	2.15	2.24	76	60	6.4	1.4	15.0
Central CDP, Yukon-Koyukuk Census Area	169	67	49	73.1	18	2.31	1.17	102	98	5.6	5.8	5.3
Chalkyitsik CDP, Yukon-Koyukuk Census Area	62	35	28	80.0	7	2.14	3.29	27	18	16.7	-	50.0
Chase CDP, Matanuska-Susitna Borough	90	21	19	90.5	2	2.05	1.00	69	67	8.7	9.5	-
Chefornak city, Bethel Census Area	82	75	66	88.0	9	5.67	2.22	7	1	1.3	-	10.0
Chenega CDP, Valdez-Cordova Census Area	27	22	15	68.2	7	3.93	2.71	5	2	12.0	-	30.0
Chevak city, Wade Hampton Census Area	190	167	122	73.1	45	5.09	3.20	23	8	2.3	1.6	4.3
Chickaloon CDP, Matanuska-Susitna Borough	208	87	72	82.8	15	2.43	2.53	121	113	2.2	2.7	-
Chicken CDP, Southeast Fairbanks Census Area	21	6	5	83.3	1	2.60	4.00	15	14	-	-	-
Chignik city, Lake and Peninsula Borough	80	29	17	58.6	12	3.18	2.08	51	42	23.7	-	42.9
Chignik Lagoon CDP, Lake and Peninsula Borough	68	33	26	78.8	7	3.46	1.86	35	26	5.7	-	22.2
Chignik Lake CDP, Lake and Peninsula Borough	50	40	34	85.0	6	3.91	2.00	10	1	2.4	-	14.3
Chiniak CDP, Kodiak Island Borough	32	24	18	75.0	6	2.17	1.83	8	6	-	-	-

Table 12. **Housing Occupancy and Tenure: 2000**—Con.

[For information on confidentiality protection, nonsampling error, and definitions, see text]

State Borough and Census Area Place	Total housing units	Occupied housing units						Vacant housing units				
		Total	Owner occupied		Renter occupied	Average household size		Total	For seasonal, recreational, or occasional use	Vacancy rate		
			Number	Percent of occupied housing units		Owner-occupied units	Renter-occupied units			Available housing	Home-owner	Rental
PLACE—Con.												
Chisana CDP, Valdez-Cordova Census Area	-	-	-	(X)	-	-	-	-	-	(X)	(X)	(X)
Chistochina CDP, Valdez-Cordova Census Area	59	37	26	70.3	11	2.38	2.82	22	7	7.5	3.7	15.4
Chitina CDP, Valdez-Cordova Census Area	54	52	31	59.6	21	2.06	2.81	2	-	1.9	-	4.5
Chuathbaluk city, Bethel Census Area	43	33	27	81.8	6	3.96	2.00	10	2	8.3	10.0	-
Circle CDP, Yukon-Koyukuk Census Area	42	34	24	70.6	10	2.92	3.00	8	7	2.9	-	9.1
Clam Gulch CDP, Kenai Peninsula Borough	115	67	59	88.1	8	2.64	2.13	48	41	2.9	1.7	11.1
Clark's Point city, Dillingham Census Area	51	24	14	58.3	10	3.00	3.30	27	22	11.1	6.7	16.7
Coffman Cove city, Prince of Wales-Outer Ketchikan Census Area	99	63	50	79.4	13	2.70	2.00	36	11	10.0	7.4	18.8
Cohoe CDP, Kenai Peninsula Borough	630	445	388	87.2	57	2.62	2.58	185	132	3.9	2.8	10.9
Cold Bay city, Aleutians East Borough	98	36	3	8.3	33	2.67	2.24	62	17	-	-	-
Coldfoot CDP, Yukon-Koyukuk Census Area	12	6	-	-	6	-	2.17	6	6	-	(X)	-
College CDP, Fairbanks North Star Borough	4 501	4 104	2 395	58.4	1 709	2.86	2.23	397	54	6.4	0.9	13.2
Cooper Landing CDP, Kenai Peninsula Borough	379	162	119	73.5	43	2.26	1.81	217	184	8.0	1.7	21.8
Copper Center CDP, Valdez-Cordova Census Area	163	132	97	73.5	35	2.54	3.31	31	13	2.9	1.0	7.9
Copperville CDP, Valdez-Cordova Census Area	77	61	50	82.0	11	2.80	3.55	16	11	-	-	-
Cordova city, Valdez-Cordova Census Area	1 099	958	575	60.0	383	2.81	1.98	141	68	4.8	1.9	8.8
Covenant Life CDP, Haines Borough	38	25	4	16.0	21	2.75	4.33	13	13	-	-	-
Craig city, Prince of Wales-Outer Ketchikan Census Area	580	523	354	67.7	169	2.78	2.31	57	11	4.7	1.7	10.6
Crooked Creek CDP, Bethel Census Area	46	38	25	65.8	13	3.92	3.00	8	-	11.6	13.8	7.1
Crown Point CDP, Kenai Peninsula Borough	38	28	18	64.3	10	2.56	2.20	10	8	6.7	-	16.7
Cube Cove CDP, Skagway-Hoonah-Angoon Census Area	37	25	-	-	25	-	2.88	12	12	-	(X)	-
Deering city, Northwest Arctic Borough	61	42	23	54.8	19	3.57	2.84	19	9	-	-	-
Delta Junction city, Southeast Fairbanks Census Area	422	312	177	56.7	135	2.80	2.56	110	28	16.4	4.3	28.2
Deltana CDP, Southeast Fairbanks Census Area	669	539	457	84.8	82	2.94	2.50	130	98	1.6	1.5	2.4
Diamond Ridge CDP, Kenai Peninsula Borough	850	683	554	81.1	129	2.76	1.91	167	128	2.7	2.1	5.1
Dillingham city, Dillingham Census Area	1 000	884	433	49.0	451	3.07	2.45	116	39	5.0	1.6	8.1
Diomede city, Nome Census Area	47	43	26	60.5	17	3.85	2.71	4	-	-	-	-
Dot Lake CDP, Southeast Fairbanks Census Area	19	10	5	50.0	5	2.20	1.60	9	8	9.1	-	16.7
Dot Lake Village CDP, Southeast Fairbanks Census Area	25	15	10	66.7	5	2.60	2.40	10	3	-	-	-
Dry Creek CDP, Southeast Fairbanks Census Area	38	37	2	5.4	35	1.50	3.57	1	1	-	-	-
Eagle city, Southeast Fairbanks Census Area	137	58	40	69.0	18	2.35	1.94	79	48	18.3	16.7	21.7
Eagle Village CDP, Southeast Fairbanks Census Area	50	32	15	46.9	17	2.27	2.00	18	7	13.5	21.1	5.6
Edna Bay CDP, Prince of Wales-Outer Ketchikan Census Area	40	19	16	84.2	3	2.75	1.67	21	9	5.0	5.9	-
Eek city, Bethel Census Area	83	76	66	86.8	10	3.89	2.30	7	-	-	-	-
Egegik city, Lake and Peninsula Borough	286	44	38	86.4	6	2.34	4.50	242	236	-	-	-
Eielson AFB CDP, Fairbanks North Star Borough	1 531	1 448	9	0.6	1 439	3.11	3.52	83	-	0.1	10.0	-
Ekwok city, Dillingham Census Area	56	42	35	83.3	7	3.20	2.57	14	5	-	-	-
Elfin Cove CDP, Skagway-Hoonah-Angoon Census Area	35	15	13	86.7	2	2.31	1.00	20	10	37.5	-	81.8
Elim city, Nome Census Area	106	84	49	58.3	35	3.96	3.40	22	7	9.7	2.0	18.6
Emmonak city, Wade Hampton Census Area	218	189	147	77.8	42	4.23	3.45	29	9	4.1	2.0	10.6
Ester CDP, Fairbanks North Star Borough	814	727	439	60.4	288	2.51	1.73	87	22	3.7	1.6	6.8
Evansville CDP, Yukon-Koyukuk Census Area	30	12	10	83.3	2	2.40	2.00	18	9	25.0	16.7	50.0
Excursion Inlet CDP, Haines Borough	85	8	6	75.0	2	1.17	1.50	77	76	11.1	14.3	-
Fairbanks city, Fairbanks North Star Borough	12 357	11 075	3 863	34.9	7 212	2.62	2.53	1 282	121	7.5	2.4	10.0
False Pass city, Aleutians East Borough	40	22	11	50.0	11	3.00	2.82	18	2	15.4	-	26.7
Farm Loop CDP, Matanuska-Susitna Borough	350	334	275	82.3	59	3.20	3.19	16	7	1.2	-	6.3
Ferry CDP, Denali Borough	33	13	10	76.9	3	2.30	2.00	20	12	38.1	9.1	70.0
Fishhook CDP, Matanuska-Susitna Borough	730	663	566	85.4	97	3.11	2.60	67	25	2.4	1.0	9.3
Flat CDP, Yukon-Koyukuk Census Area	3	1	1	100.0	-	4.00	-	2	1	50.0	-	100.0
Fort Greely CDP, Southeast Fairbanks Census Area	354	126	-	-	126	-	3.25	228	-	-	(X)	-
Fort Yukon city, Yukon-Koyukuk Census Area	317	225	162	72.0	63	2.76	2.27	92	37	7.0	1.2	19.2
Four Mile Road CDP, Yukon-Koyukuk Census Area	19	16	9	56.3	7	2.67	2.00	3	3	-	-	-
Fox CDP, Fairbanks North Star Borough	159	119	71	59.7	48	2.70	2.25	40	2	11.2	4.1	20.0
Fox River CDP, Kenai Peninsula Borough	170	122	103	84.4	19	5.35	3.42	48	39	2.4	1.9	5.0
Fritz Creek CDP, Kenai Peninsula Borough	854	661	517	78.2	144	2.56	1.94	193	152	3.5	2.3	7.7
Funny River CDP, Kenai Peninsula Borough	621	278	247	88.8	31	2.33	1.94	343	307	5.4	5.0	8.8
Gakona CDP, Valdez-Cordova Census Area	90	84	68	81.0	16	2.51	2.75	6	2	3.4	1.4	11.1
Galena city, Yukon-Koyukuk Census Area	259	216	133	61.6	83	3.01	2.55	43	18	3.1	1.5	5.7
Gambell city, Nome Census Area	187	159	102	64.2	57	4.25	3.77	28	11	3.0	-	8.1
Game Creek CDP, Skagway-Hoonah-Angoon Census Area	10	10	10	100.0	-	3.50	-	-	-	-	-	(X)
Gateway CDP, Matanuska-Susitna Borough	1 084	981	786	80.1	195	3.11	2.58	103	6	1.6	0.6	5.3
Glacier View CDP, Matanuska-Susitna Borough	260	104	86	82.7	18	2.53	1.72	156	150	2.8	1.1	10.0
Glennallen CDP, Valdez-Cordova Census Area	269	204	97	47.5	107	2.72	2.55	65	35	8.1	1.0	13.7
Golovin city, Nome Census Area	54	45	31	68.9	14	3.42	2.71	9	5	-	-	-
Goodnews Bay city, Bethel Census Area	87	71	26	36.6	45	3.69	2.98	16	1	9.0	16.1	4.3
Grayling city, Yukon-Koyukuk Census Area	63	51	35	68.6	16	4.29	2.75	12	1	10.5	5.4	20.0
Gulkana CDP, Valdez-Cordova Census Area	43	33	18	54.5	15	2.28	3.13	10	4	13.2	21.7	-
Gustavus CDP, Skagway-Hoonah-Angoon Census Area	345	199	153	76.9	46	2.24	1.87	146	60	15.7	17.7	8.0
Haines city, Haines Borough	895	752	509	67.7	243	2.53	2.14	143	47	8.6	3.4	17.9
Halibut Cove CDP, Kenai Peninsula Borough	123	18	17	94.4	1	1.94	2.00	105	104	5.3	5.6	-
Happy Valley CDP, Kenai Peninsula Borough	398	196	170	86.7	26	2.42	2.96	202	175	10.1	10.5	7.1
Harding-Birch Lakes CDP, Fairbanks North Star Borough	489	98	86	87.8	12	2.22	2.08	391	371	3.0	2.3	7.7

Table 12. **Housing Occupancy and Tenure: 2000**—Con.

[For information on confidentiality protection, nonsampling error, and definitions, see text]

State Borough and Census Area Place	Total housing units	Occupied housing units						Vacant housing units				
		Total	Owner occupied		Renter occupied	Average household size		Total	For seasonal, recreational, or occasional use	Vacancy rate		
			Number	Percent of occupied housing units		Owner-occupied units	Renter-occupied units			Available housing	Home-owner	Rental
PLACE—Con.												
Healy CDP, Denali Borough	604	436	286	65.6	150	2.65	1.62	168	91	10.7	2.7	22.7
Healy Lake CDP, Southeast Fairbanks Census Area	21	13	7	53.8	6	2.00	3.83	8	5	-	-	-
Hobart Bay CDP, Skagway-Hoonah-Angoon Census Area	17	2	1	50.0	1	2.00	1.00	15	6	81.8	75.0	85.7
Hollis CDP, Prince of Wales-Outer Ketchikan Census Area	95	55	49	89.1	6	2.47	3.00	40	13	6.8	7.5	-
Holy Cross city, Yukon-Koyukuk Census Area	81	64	53	82.8	11	3.58	3.36	17	1	8.6	-	35.3
Homer city, Kenai Peninsula Borough	1 873	1 599	987	61.7	612	2.55	2.16	274	129	6.1	2.9	10.9
Hoonah city, Skagway-Hoonah-Angoon Census Area	348	300	203	67.7	97	2.98	2.53	48	10	6.3	2.9	12.6
Hooper Bay city, Wade Hampton Census Area	239	227	178	78.4	49	4.89	2.94	12	1	0.9	0.6	2.0
Hope CDP, Kenai Peninsula Borough	175	77	50	64.9	27	1.90	1.56	98	84	14.4	10.7	20.6
Houston city, Matanuska-Susitna Borough	581	445	356	80.0	89	2.82	2.22	136	98	3.5	1.4	11.0
Hughes city, Yukon-Koyukuk Census Area	39	26	20	76.9	6	3.35	1.83	13	-	7.1	9.1	-
Huslia city, Yukon-Koyukuk Census Area	111	88	68	77.3	20	3.26	3.55	23	6	2.2	1.4	4.8
Hydaburg city, Prince of Wales-Outer Ketchikan Census Area	154	133	84	63.2	49	3.21	2.29	21	4	6.3	2.3	12.5
Hyder CDP, Prince of Wales-Outer Ketchikan Census Area	72	47	34	72.3	13	2.09	2.00	25	21	-	-	-
Igiugig CDP, Lake and Peninsula Borough	20	16	13	81.3	3	3.23	3.67	4	4	-	-	-
Iliamna CDP, Lake and Peninsula Borough	58	35	25	71.4	10	2.80	3.20	23	21	5.4	-	16.7
Ivanof Bay CDP, Lake and Peninsula Borough	12	9	8	88.9	1	2.63	1.00	3	-	-	-	-
Juneau city and borough, Juneau City and Borough	12 282	11 543	7 356	63.7	4 187	2.78	2.29	739	185	2.7	0.9	5.7
Kachemak city, Kenai Peninsula Borough	219	169	140	82.8	29	2.52	2.52	50	31	6.1	2.8	19.4
Kake city, Wrangell-Petersburg Census Area	288	246	151	61.4	95	2.85	2.93	42	12	4.3	-	10.4
Kaktovik city, North Slope Borough	95	89	48	53.9	41	3.58	2.95	6	1	2.2	-	4.7
Kalifornsky CDP, Kenai Peninsula Borough	2 479	2 117	1 761	83.2	356	2.82	2.32	362	176	5.0	3.0	13.8
Kaltag city, Yukon-Koyukuk Census Area	78	69	43	62.3	26	3.51	3.04	9	2	1.4	-	3.7
Karluk CDP, Kodiak Island Borough	24	9	6	66.7	3	2.33	4.33	15	11	-	-	-
Kasaan city, Prince of Wales-Outer Ketchikan Census Area	39	17	12	70.6	5	2.67	1.40	22	7	-	-	-
Kasigluk CDP, Bethel Census Area	110	101	72	71.3	29	5.79	4.34	9	7	1.9	-	6.5
Kasilof CDP, Kenai Peninsula Borough	208	180	155	86.1	25	2.66	2.36	28	20	3.2	1.3	13.8
Kenai city, Kenai Peninsula Borough	3 003	2 622	1 583	60.4	1 039	2.85	2.32	381	58	9.3	2.6	17.9
Kenny Lake CDP, Valdez-Cordova Census Area	190	143	109	76.2	34	2.74	3.26	47	33	2.7	1.8	5.6
Ketchikan city, Ketchikan Gateway Borough	3 645	3 197	1 627	50.9	1 570	2.65	2.18	448	65	7.4	2.6	12.0
Kiana city, Northwest Arctic Borough	133	97	76	78.4	21	4.09	3.67	36	3	2.0	2.6	-
King Cove city, Aleutians East Borough	207	170	103	60.6	67	3.28	2.31	37	24	5.6	-	13.0
King Salmon CDP, Bristol Bay Borough	343	196	65	33.2	131	2.94	1.92	147	106	16.9	1.5	22.9
Kipnuk CDP, Bethel Census Area	154	137	123	89.8	14	4.77	4.07	17	4	2.1	2.4	-
Kivalina city, Northwest Arctic Borough	80	78	62	79.5	16	5.47	2.38	2	-	-	-	-
Klawock city, Prince of Wales-Outer Ketchikan Census Area	368	313	206	65.8	107	2.83	2.52	55	6	8.5	5.9	13.0
Klukwan CDP, Skagway-Hoonah-Angoon Census Area	85	44	29	65.9	15	3.55	2.40	41	12	32.3	29.3	37.5
Knik-Fairview CDP, Matanuska-Susitna Borough	2 593	2 375	1 994	84.0	381	3.00	2.79	218	61	3.1	2.7	5.0
Knik River CDP, Matanuska-Susitna Borough	263	216	185	85.6	31	2.75	2.35	47	18	6.9	6.1	11.4
Kobuk city, Northwest Arctic Borough	45	26	16	61.5	10	5.25	2.50	19	11	7.1	-	16.7
Kodiak city, Kodiak Island Borough	2 255	1 996	961	48.1	1 035	3.48	2.74	259	32	6.4	3.5	8.9
Kodiak Station CDP, Kodiak Island Borough	536	492	4	0.8	488	2.75	3.56	44	1	2.6	-	2.6
Kokhanok CDP, Lake and Peninsula Borough	59	52	32	61.5	20	3.53	3.05	7	6	1.9	-	4.8
Koliganek CDP, Dillingham Census Area	77	53	41	77.4	12	3.76	2.33	24	2	10.2	12.8	-
Kongiganak CDP, Bethel Census Area	90	79	45	57.0	34	5.11	3.79	11	1	2.5	2.2	2.9
Kotlik city, Wade Hampton Census Area	139	117	101	86.3	16	5.42	2.75	22	22	-	-	-
Kotzebue city, Northwest Arctic Borough	1 007	889	388	43.6	501	3.93	2.99	118	47	2.9	0.5	4.8
Koyuk city, Nome Census Area	95	80	25	31.3	55	4.20	3.49	15	1	3.6	-	5.2
Koyukuk city, Yukon-Koyukuk Census Area	55	39	29	74.4	10	2.62	2.50	16	16	-	-	-
Kupreanof city, Wrangell-Petersburg Census Area	26	12	12	100.0	-	1.92	-	14	10	-	-	(X)
Kwethluk city, Bethel Census Area	199	153	128	83.7	25	4.83	3.80	46	33	-	-	-
Kwigillingok CDP, Bethel Census Area	78	73	61	83.6	12	4.82	3.67	5	-	3.9	1.6	14.3
Lake Louise CDP, Matanuska-Susitna Borough	255	41	36	87.8	5	2.25	1.40	214	214	-	-	-
Lake Minchumina CDP, Yukon-Koyukuk Census Area	41	16	14	87.5	2	2.00	2.00	25	16	11.1	6.7	33.3
Lakes CDP, Matanuska-Susitna Borough	2 329	2 217	1 881	84.8	336	3.06	2.67	112	27	2.1	1.2	6.9
Larsen Bay city, Kodiak Island Borough	70	40	32	80.0	8	3.09	2.00	30	28	2.4	3.0	-
Lazy Mountain CDP, Matanuska-Susitna Borough	465	410	337	82.2	73	2.93	2.32	55	25	2.4	1.7	5.2
Levelock CDP, Lake and Peninsula Borough	50	45	21	46.7	24	3.05	2.42	5	4	2.2	-	4.0
Lime Village CDP, Bethel Census Area	24	5	2	40.0	3	1.00	1.33	19	17	-	-	-
Livengood CDP, Yukon-Koyukuk Census Area	31	13	10	76.9	3	2.40	1.67	18	18	-	-	-
Lowell Point CDP, Kenai Peninsula Borough	72	39	23	59.0	16	2.04	1.94	33	25	11.4	-	23.8
Lower Kalskag city, Bethel Census Area	79	66	52	78.8	14	4.31	3.07	13	8	5.7	1.9	17.6
Lutak CDP, Haines Borough	39	19	14	73.7	5	2.14	1.80	20	15	20.8	22.2	16.7
McCarthy CDP, Valdez-Cordova Census Area	47	26	25	96.2	1	1.64	1.00	21	21	-	-	-
McGrath city, Yukon-Koyukuk Census Area	213	145	88	60.7	57	2.83	2.67	68	14	10.5	9.3	12.3
McKinley Park CDP, Denali Borough	167	72	42	58.3	30	2.31	1.50	95	82	7.7	6.7	9.1
Manley Hot Springs CDP, Yukon-Koyukuk Census Area	105	36	29	80.6	7	2.10	1.57	69	67	5.3	3.3	12.5
Manokotak city, Dillingham Census Area	106	93	81	87.1	12	4.46	3.17	13	2	1.1	-	7.7
Marshall city, Wade Hampton Census Area	104	91	66	72.5	25	4.30	2.60	13	2	3.2	2.9	3.8
Meadow Lakes CDP, Matanuska-Susitna Borough	2 003	1 702	1 384	81.3	318	2.87	2.67	301	138	3.2	2.3	7.0
Mekoryuk city, Bethel Census Area	96	73	40	54.8	33	2.93	2.82	23	6	5.2	-	10.8
Mendeltna CDP, Valdez-Cordova Census Area	33	23	20	87.0	3	2.25	6.00	10	7	-	-	-

Table 12. **Housing Occupancy and Tenure: 2000**—Con.

[For information on confidentiality protection, nonsampling error, and definitions, see text]

State Borough and Census Area Place	Total housing units	Occupied housing units						Vacant housing units				
		Total	Owner occupied		Renter occupied	Average household size		Total	For seasonal, recreational, or occasional use	Vacancy rate		
			Number	Percent of occupied housing units		Owner-occupied units	Renter-occupied units			Available housing	Home-owner	Rental
PLACE—Con.												
Mentasta Lake CDP, Valdez-Cordova Census Area	89	54	32	59.3	22	2.66	2.59	35	5	5.3	5.9	4.3
Metlakatla CDP, Prince of Wales-Outer Ketchikan Census Area	531	469	329	70.1	140	3.12	2.50	62	11	4.9	0.3	14.1
Meyers Chuck CDP, Prince of Wales-Outer Ketchikan Census Area	48	9	9	100.0	-	2.33	-	39	39	-	-	(X)
Miller Landing CDP, Kenai Peninsula Borough	35	31	18	58.1	13	2.72	1.92	4	1	8.8	-	18.8
Minto CDP, Yukon-Koyukuk Census Area	99	74	56	75.7	18	3.96	2.00	25	5	3.9	-	14.3
Moose Creek CDP, Fairbanks North Star Borough	280	223	102	45.7	121	2.85	2.07	57	-	14.2	1.9	22.4
Moose Pass CDP, Kenai Peninsula Borough	119	84	67	79.8	17	2.45	2.47	35	19	6.7	2.9	19.0
Mosquito Lake CDP, Haines Borough	126	86	76	88.4	10	2.63	2.10	40	36	3.4	-	23.1
Mountain Village city, Wade Hampton Census Area	211	183	100	54.6	83	4.59	3.57	28	3	2.7	1.0	4.6
Mud Bay CDP, Haines Borough	110	66	55	83.3	11	2.13	1.82	44	28	7.0	3.5	21.4
Naknek CDP, Bristol Bay Borough	455	247	151	61.1	96	2.95	2.42	208	145	13.9	5.6	24.4
Nanwalek CDP, Kenai Peninsula Borough	54	45	28	62.2	17	4.00	3.82	9	7	-	-	-
Napakiak city, Bethel Census Area	101	90	82	91.1	8	4.11	2.00	11	1	1.1	-	11.1
Napaskiak city, Bethel Census Area	95	82	56	68.3	26	4.84	4.58	13	5	3.5	5.1	-
Naukati Bay CDP, Prince of Wales-Outer Ketchikan Census Area	78	60	41	68.3	19	2.15	2.47	18	-	4.8	4.7	5.0
Nelchina CDP, Valdez-Cordova Census Area	33	27	19	70.4	8	3.05	1.63	6	3	3.6	-	11.1
Nelson Lagoon CDP, Aleutians East Borough	33	31	26	83.9	5	2.65	2.80	2	2	-	-	-
Nenana city, Yukon-Koyukuk Census Area	210	171	96	56.1	75	2.49	2.17	39	26	3.9	4.0	3.8
New Allakaket CDP, Yukon-Koyukuk Census Area	9	8	3	37.5	5	3.33	5.20	1	1	-	-	-
Newhalen city, Lake and Peninsula Borough	51	39	26	66.7	13	4.31	3.69	12	10	4.9	-	13.3
New Stuyahok city, Dillingham Census Area	107	105	61	58.1	44	4.75	4.11	2	1	0.9	-	2.2
Newtok CDP, Bethel Census Area	67	63	41	65.1	22	5.78	3.82	4	-	-	-	-
Nightmute city, Bethel Census Area	54	47	36	76.6	11	4.94	2.73	7	4	-	-	-
Nikiski CDP, Kenai Peninsula Borough	1 766	1 514	1 229	81.2	285	2.86	2.84	252	93	5.6	2.9	15.4
Nikolaevsk CDP, Kenai Peninsula Borough	122	96	83	86.5	13	3.58	3.69	26	19	4.0	1.2	18.8
Nikolai city, Yukon-Koyukuk Census Area	47	40	24	60.0	16	3.00	1.75	7	3	-	-	-
Nikolski CDP, Aleutians West Census Area	28	15	11	73.3	4	2.27	3.50	13	3	6.3	8.3	-
Ninilchik CDP, Kenai Peninsula Borough	762	320	265	82.8	55	2.45	2.22	442	415	4.8	3.3	11.3
Noatak CDP, Northwest Arctic Borough	106	100	75	75.0	25	4.53	3.52	6	-	5.7	1.3	16.7
Nome city, Nome Census Area	1 356	1 184	530	44.8	654	3.12	2.52	172	39	7.7	2.4	11.6
Nondalton city, Lake and Peninsula Borough	120	68	38	55.9	30	3.42	3.03	52	50	1.4	2.6	-
Noorvik city, Northwest Arctic Borough	157	136	101	74.3	35	5.04	3.57	21	6	2.9	-	10.3
North Pole city, Fairbanks North Star Borough	653	605	299	49.4	306	3.12	2.05	48	1	5.3	3.2	7.3
Northway CDP, Southeast Fairbanks Census Area	40	30	21	70.0	9	3.57	2.22	10	6	-	-	-
Northway Junction CDP, Southeast Fairbanks Census Area	29	23	13	56.5	10	3.00	3.30	6	6	-	-	-
Northway Village CDP, Southeast Fairbanks Census Area	39	32	29	90.6	3	3.28	4.00	7	6	3.0	3.3	-
Nuiqsut city, North Slope Borough	126	110	71	64.5	39	4.32	3.21	16	9	3.5	1.4	7.1
Nulato city, Yukon-Koyukuk Census Area	119	91	43	47.3	48	3.81	3.58	28	26	1.1	-	2.0
Nunapitchuk city, Bethel Census Area	120	105	76	72.4	29	4.43	4.45	15	12	2.8	-	9.4
Old Harbor city, Kodiak Island Borough	111	79	67	84.8	12	3.03	2.83	32	13	8.1	9.5	-
Oscarville CDP, Bethel Census Area	20	15	10	66.7	5	4.10	4.00	5	1	-	-	-
Ouzinkie city, Kodiak Island Borough	86	74	64	86.5	10	3.08	2.80	12	6	2.6	-	16.7
Palmer city, Matanuska-Susitna Borough	1 555	1 472	949	64.5	523	3.01	2.45	83	5	3.7	2.2	6.3
Paxson CDP, Valdez-Cordova Census Area	117	21	16	76.2	5	2.13	1.80	96	96	-	-	-
Pedro Bay CDP, Lake and Peninsula Borough	43	17	12	70.6	5	2.92	3.00	26	26	-	-	-
Pelican city, Skagway-Hoonah-Angoon Census Area	94	70	42	60.0	28	2.36	2.21	24	9	12.5	6.7	20.0
Perryville CDP, Lake and Peninsula Borough	45	33	27	81.8	6	3.52	2.00	12	7	5.7	-	25.0
Petersburg city, Wrangell-Petersburg Census Area	1 367	1 240	888	71.6	352	2.69	2.25	127	25	4.2	2.0	9.5
Petersville CDP, Matanuska-Susitna Borough	189	17	17	100.0	-	1.59	-	172	169	-	-	(X)
Pilot Point city, Lake and Peninsula Borough	69	29	16	55.2	13	3.81	3.00	40	32	14.7	15.8	13.3
Pilot Station city, Wade Hampton Census Area	126	109	48	44.0	61	4.81	5.23	17	3	-	-	-
Pitkas Point CDP, Wade Hampton Census Area	42	30	16	53.3	14	4.94	3.29	12	4	11.8	15.8	6.7
Platinum city, Bethel Census Area	26	17	9	52.9	8	3.22	1.50	9	8	-	-	-
Pleasant Valley CDP, Fairbanks North Star Borough	246	219	183	83.6	36	2.89	2.61	27	13	5.6	1.6	21.7
Point Baker CDP, Prince of Wales-Outer Ketchikan Census Area	23	13	13	100.0	-	2.69	-	10	-	-	-	(X)
Point Hope city, North Slope Borough	215	186	124	66.7	62	4.40	3.40	29	22	2.6	3.1	1.6
Point Lay CDP, North Slope Borough	67	61	33	54.1	28	4.73	3.00	6	1	6.2	-	12.5
Point MacKenzie CDP, Matanuska-Susitna Borough	98	39	27	69.2	12	3.07	2.33	59	54	-	-	-
Pope-Vannoy Landing CDP, Lake and Peninsula Borough	19	5	5	100.0	-	1.60	-	14	14	-	-	(X)
Portage Creek CDP, Dillingham Census Area	22	7	3	42.9	4	6.67	4.00	15	8	12.5	-	20.0
Port Alexander city, Wrangell-Petersburg Census Area	79	34	25	73.5	9	2.48	2.11	45	20	2.9	3.8	-
Port Alsworth CDP, Lake and Peninsula Borough	70	34	18	52.9	16	3.33	2.75	36	34	-	-	-
Port Clarence CDP, Nome Census Area	-	-	-	(X)	-	-	-	-	-	(X)	(X)	(X)
Port Graham CDP, Kenai Peninsula Borough	82	70	45	64.3	25	2.56	2.24	12	6	5.4	-	13.8
Port Heiden city, Lake and Peninsula Borough	56	41	31	75.6	10	3.13	2.20	15	15	-	-	-
Port Lions city, Kodiak Island Borough	106	89	72	80.9	17	2.85	3.00	17	12	2.2	-	10.5
Port Protection CDP, Prince of Wales-Outer Ketchikan Census Area	52	31	25	80.6	6	1.84	2.83	21	2	13.9	16.7	-
Primrose CDP, Kenai Peninsula Borough	47	33	28	84.8	5	2.96	2.00	14	9	8.3	3.4	28.6
Prudhoe Bay CDP, North Slope Borough	1	1	-	-	1	-	5.00	-	-	-	(X)	-
Quinhagak city, Bethel Census Area	153	137	112	81.8	25	4.26	3.12	16	7	3.5	3.4	3.8

Table 12. **Housing Occupancy and Tenure: 2000**—Con.

[For information on confidentiality protection, nonsampling error, and definitions, see text]

State Borough and Census Area Place	Total housing units	Occupied housing units: Total	Occupied housing units: Owner occupied: Number	Occupied housing units: Owner occupied: Percent of occupied housing units	Occupied housing units: Renter occupied	Occupied housing units: Average household size: Owner-occupied units	Occupied housing units: Average household size: Renter-occupied units	Vacant housing units: Total	Vacant housing units: For seasonal, recreational, or occasional use	Vacant housing units: Vacancy rate: Available housing	Vacant housing units: Vacancy rate: Home-owner	Vacant housing units: Vacancy rate: Rental
PLACE—Con.												
Rampart CDP, Yukon-Koyukuk Census Area	46	20	12	60.0	8	2.08	2.50	26	19	23.1	-	42.9
Red Devil CDP, Bethel Census Area	22	17	14	82.4	3	2.57	4.00	5	-	15.0	6.7	40.0
Red Dog Mine CDP, Northwest Arctic Borough	-	-	-	(X)	-	-	-	-	-	(X)	(X)	(X)
Ridgeway CDP, Kenai Peninsula Borough	938	715	575	80.4	140	2.74	2.56	223	163	5.4	2.0	17.2
Ruby city, Yukon-Koyukuk Census Area	107	68	47	69.1	21	3.13	1.95	39	23	11.7	-	30.0
Russian Mission city, Wade Hampton Census Area	81	70	37	52.9	33	4.65	3.76	11	4	-	-	-
St. George city, Aleutians West Census Area	67	51	30	58.8	21	2.83	3.19	16	7	10.5	11.8	8.7
St. Mary's city, Wade Hampton Census Area	186	137	75	54.7	62	4.11	2.94	49	25	8.1	8.5	7.5
St. Michael city, Nome Census Area	93	90	60	66.7	30	4.12	4.03	3	1	2.2	-	6.3
St. Paul city, Aleutians West Census Area	214	177	102	57.6	75	3.31	2.29	37	11	4.3	1.9	7.4
Salamatof CDP, Kenai Peninsula Borough	282	220	164	74.5	56	2.73	2.43	62	27	11.3	8.4	18.8
Salcha CDP, Fairbanks North Star Borough	388	317	253	79.8	64	2.73	2.55	71	36	3.1	0.8	11.1
Sand Point city, Aleutians East Borough	282	229	135	59.0	94	2.86	2.40	53	18	3.4	0.7	6.9
Savoonga city, Nome Census Area	160	145	135	93.1	10	4.59	2.40	15	1	5.8	1.5	41.2
Saxman city, Ketchikan Gateway Borough	146	127	91	71.7	36	3.51	2.17	19	1	11.8	1.1	30.8
Scammon Bay city, Wade Hampton Census Area	114	96	44	45.8	52	4.84	4.85	18	-	1.0	-	1.9
Selawik city, Northwest Arctic Borough	188	172	112	65.1	60	4.74	4.02	16	1	3.4	4.3	1.6
Seldovia city, Kenai Peninsula Borough	232	134	94	70.1	40	2.26	1.85	98	81	8.8	-	24.5
Seldovia Village CDP, Kenai Peninsula Borough	159	62	56	90.3	6	2.36	2.00	97	97	-	-	-
Seward city, Kenai Peninsula Borough	1 058	917	461	50.3	456	2.66	2.14	141	63	5.6	2.5	8.4
Shageluk city, Yukon-Koyukuk Census Area	52	36	28	77.8	8	3.57	3.63	16	-	12.2	-	38.5
Shaktoolik city, Nome Census Area	66	60	34	56.7	26	4.59	2.85	6	1	1.6	-	3.7
Sheldon Point (Nunam Iqua) city, Wade Hampton Census Area	45	35	20	57.1	15	5.20	4.00	10	3	7.9	4.8	11.8
Shishmaref city, Nome Census Area	148	142	100	70.4	42	4.48	2.71	6	4	0.7	1.0	-
Shungnak city, Northwest Arctic Borough	64	56	41	73.2	15	5.10	3.13	8	1	1.8	-	6.3
Silver Springs CDP, Valdez-Cordova Census Area	55	46	44	95.7	2	2.89	1.50	9	8	2.1	2.2	-
Sitka city and borough, Sitka City and Borough	3 650	3 278	1 903	58.1	1 375	2.78	2.39	372	169	3.1	1.5	5.2
Skagway city, Skagway-Hoonah-Angoon Census Area	502	401	245	61.1	156	2.33	1.87	101	47	7.2	1.6	14.8
Skwentna CDP, Matanuska-Susitna Borough	360	50	42	84.0	8	2.21	2.25	310	307	-	-	-
Slana CDP, Valdez-Cordova Census Area	193	62	55	88.7	7	1.96	2.29	131	20	15.1	15.4	12.5
Sleetmute CDP, Bethel Census Area	51	33	25	75.8	8	2.56	4.50	18	2	15.4	3.8	38.5
Soldotna city, Kenai Peninsula Borough	1 670	1 465	920	62.8	545	2.79	2.10	205	59	7.4	1.9	15.4
South Naknek CDP, Bristol Bay Borough	137	46	29	63.0	17	2.90	3.12	91	87	8.0	-	19.0
Stebbins city, Nome Census Area	134	123	95	77.2	28	4.77	3.36	11	-	0.8	-	3.4
Sterling CDP, Kenai Peninsula Borough	2 554	1 676	1 419	84.7	257	2.84	2.59	878	706	4.5	2.3	14.9
Stevens Village CDP, Yukon-Koyukuk Census Area	43	35	25	71.4	10	2.64	2.10	8	-	2.8	3.8	-
Stony River CDP, Bethel Census Area	25	19	12	63.2	7	3.33	3.00	6	1	13.6	-	30.0
Sunrise CDP, Kenai Peninsula Borough	25	9	8	88.9	1	2.00	2.00	16	16	-	-	-
Susitna CDP, Matanuska-Susitna Borough	102	19	15	78.9	4	1.87	2.25	83	83	-	-	-
Sutton-Alpine CDP, Matanuska-Susitna Borough	352	278	231	83.1	47	2.47	2.81	74	49	2.5	2.5	2.1
Takotna CDP, Yukon-Koyukuk Census Area	49	19	9	47.4	10	3.44	1.90	30	9	40.6	52.6	23.1
Talkeetna CDP, Matanuska-Susitna Borough	528	358	263	73.5	95	2.24	1.92	170	121	9.6	4.0	22.1
Tanacross CDP, Southeast Fairbanks Census Area	53	42	38	90.5	4	3.45	2.25	11	-	4.5	2.6	20.0
Tanaina CDP, Matanuska-Susitna Borough	1 700	1 609	1 368	85.0	241	3.15	2.85	91	21	1.8	1.3	4.7
Tanana city, Yukon-Koyukuk Census Area	166	121	69	57.0	52	2.77	2.25	45	42	2.4	1.4	3.7
Tatitlek CDP, Valdez-Cordova Census Area	57	38	23	60.5	15	3.22	2.20	19	14	-	-	-
Tazlina CDP, Valdez-Cordova Census Area	87	59	38	64.4	21	2.61	2.38	28	10	13.2	5.0	25.0
Teller city, Nome Census Area	87	76	54	71.1	22	3.78	2.91	11	10	1.3	-	4.3
Tenakee Springs city, Skagway-Hoonah-Angoon Census Area	144	59	40	67.8	19	1.75	1.79	85	79	3.3	2.4	5.0
Tetlin CDP, Southeast Fairbanks Census Area	55	42	27	64.3	15	2.26	3.73	13	12	2.3	3.6	-
Thoms Place CDP, Wrangell-Petersburg Census Area	30	13	12	92.3	1	1.75	1.00	17	7	-	-	-
Thorne Bay city, Prince of Wales-Outer Ketchikan Census Area	327	219	136	62.1	83	2.45	2.70	108	43	5.2	3.5	7.8
Togiak city, Dillingham Census Area	221	202	165	81.7	37	4.24	2.97	19	7	1.9	1.2	5.1
Tok CDP, Southeast Fairbanks Census Area	748	534	392	73.4	142	2.57	2.71	214	66	8.1	5.3	15.0
Toksook Bay city, Bethel Census Area	110	106	67	63.2	39	4.87	5.28	4	-	2.8	-	7.1
Tolsona CDP, Valdez-Cordova Census Area	46	9	7	77.8	2	3.29	2.00	37	35	10.0	12.5	-
Tonsina CDP, Valdez-Cordova Census Area	45	34	28	82.4	6	2.64	3.00	11	2	15.0	9.7	33.3
Trapper Creek CDP, Matanuska-Susitna Borough	361	182	155	85.2	27	2.32	2.37	179	162	4.2	1.3	18.2
Tuluksak CDP, Bethel Census Area	93	86	65	75.6	21	5.31	3.95	7	4	2.3	3.0	-
Tuntutuliak CDP, Bethel Census Area	97	84	49	58.3	35	4.71	3.97	13	-	6.7	10.9	-
Tununak CDP, Bethel Census Area	93	82	61	74.4	21	4.34	2.86	11	5	1.2	-	4.5
Twin Hills CDP, Dillingham Census Area	33	24	15	62.5	9	2.67	3.22	9	1	-	-	-
Two Rivers CDP, Fairbanks North Star Borough	192	177	154	87.0	23	2.68	3.04	15	7	1.1	1.3	-
Tyonek CDP, Kenai Peninsula Borough	134	66	51	77.3	15	2.96	2.80	68	56	9.6	8.9	11.8
Ugashik CDP, Lake and Peninsula Borough	35	7	6	85.7	1	1.67	1.00	28	26	12.5	14.3	-
Unalakleet city, Nome Census Area	242	224	133	59.4	91	3.35	3.31	18	6	3.4	0.7	7.1
Unalaska city, Aleutians West Census Area	988	834	183	21.9	651	2.74	2.44	154	41	7.1	2.7	8.3
Upper Kalskag city, Bethel Census Area	66	62	47	75.8	15	3.91	3.07	4	3	1.6	-	6.3
Valdez city, Valdez-Cordova Census Area	1 645	1 494	1 068	71.5	426	2.79	2.34	151	46	3.6	1.9	7.4
Venetie CDP, Yukon-Koyukuk Census Area	79	63	49	77.8	14	3.39	2.57	16	8	8.7	-	30.0
Wainwright city, North Slope Borough	179	148	91	61.5	57	4.13	2.98	31	4	7.5	2.2	14.9
Wales city, Nome Census Area	59	50	33	66.0	17	3.73	1.71	9	1	12.3	2.9	26.1
Wasilla city, Matanuska-Susitna Borough	2 119	1 979	1 104	55.8	875	2.92	2.56	140	34	3.3	1.2	5.9
Whale Pass CDP, Prince of Wales-Outer Ketchikan Census Area	51	22	19	86.4	3	2.68	2.33	29	6	12.0	9.5	25.0
White Mountain city, Nome Census Area	75	69	53	76.8	16	3.02	2.69	6	5	1.4	1.9	-
Whitestone Logging Camp CDP, Skagway-Hoonah-Angoon Census Area	45	36	5	13.9	31	2.60	3.06	9	2	14.3	-	16.2

Table 12. **Housing Occupancy and Tenure: 2000**—Con.

[For information on confidentiality protection, nonsampling error, and definitions, see text]

State Borough and Census Area Place	Total housing units	Occupied housing units						Vacant housing units				
		Total	Owner occupied		Renter occupied	Average household size		Total	For seasonal, recreational, or occasional use	Vacancy rate		
			Number	Percent of occupied housing units		Owner-occupied units	Renter-occupied units			Available housing	Home-owner	Rental
PLACE—Con.												
Whittier city, Valdez-Cordova Census Area	213	86	34	39.5	52	2.41	1.92	127	79	34.8	5.6	45.8
Willow CDP, Matanuska-Susitna Borough	1 530	654	570	87.2	84	2.56	2.39	876	810	5.2	3.2	16.8
Willow Creek CDP, Valdez-Cordova Census Area	111	80	69	86.3	11	2.54	2.36	31	21	4.8	1.4	21.4
Wiseman CDP, Yukon-Koyukuk Census Area	30	7	5	71.4	2	3.80	1.00	23	22	12.5	-	33.3
Womens Bay CDP, Kodiak Island Borough	269	251	195	77.7	56	2.86	2.36	18	4	2.3	1.0	6.7
Wrangell city, Wrangell-Petersburg Census Area	1 092	907	616	67.9	291	2.64	2.26	185	11	7.5	1.3	18.5
Y CDP, Matanuska-Susitna Borough	818	412	350	85.0	62	2.37	2.02	406	285	4.8	3.0	13.9
Yakutat CDP, Yakutat City and Borough	385	261	157	60.2	104	2.98	2.04	124	68	3.0	1.3	5.5

Table 13. **Occupied Housing Units (Households) by Race and Hispanic or Latino Origin of Householder: 2000**

[For information on confidentiality protection, nonsampling error, and definitions, see text]

State Borough and Census Area Census Subarea Place	Total occupied housing units	Race of householder							House-holder Hispanic or Latino (of any race)	House-holder White alone, not Hispanic or Latino
		One race						Two or more races		
		White	Black or African American	American Indian and Alaska Native	Asian	Native Hawaiian and Other Pacific Islander	Some other race			
The State	**221 600**	**169 947**	**7 486**	**26 697**	**6 290**	**785**	**2 842**	**7 553**	**6 586**	**166 990**
Aleutians East Borough	526	168	4	322	12	1	6	13	13	163
Aleutians East census subarea	526	168	4	322	12	1	6	13	13	163
Akutan city	34	4	-	30	-	-	-	-	-	4
Cold Bay city	36	29	2	4	1	-	-	-	2	28
False Pass city	22	10	-	12	-	-	-	-	-	10
King Cove city	170	43	2	112	8	-	2	3	3	43
Nelson Lagoon CDP	31	5	-	24	-	-	-	2	-	5
Sand Point city	229	73	-	140	3	1	4	8	8	69
Aleutians West Census Area	1 270	660	7	392	136	2	34	39	58	639
Aleutians West census subarea	1 270	660	7	392	136	2	34	39	58	639
Adak CDP	159	90	1	53	11	2	-	2	3	88
Atka city	32	3	-	28	-	-	-	1	-	3
Attu Station CDP	-	-	-	-	-	-	-	-	-	-
Nikolski CDP	15	5	-	10	-	-	-	-	-	5
St. George city	51	6	-	45	-	-	-	-	-	6
St. Paul city	177	26	-	149	-	-	-	2	-	26
Unalaska city	834	529	6	106	125	-	34	34	55	510
Anchorage Municipality	94 822	74 314	5 426	5 524	3 990	555	1 696	3 317	3 978	72 611
Anchorage census subarea	94 822	74 314	5 426	5 524	3 990	555	1 696	3 317	3 978	72 611
Anchorage municipality	94 822	74 314	5 426	5 524	3 990	555	1 696	3 317	3 978	72 611
Bethel Census Area	4 226	1 045	22	2 982	64	3	13	97	40	1 027
Aniak census subarea	469	124	1	325	2	-	1	16	3	123
Aniak city	174	69	1	95	2	-	-	7	1	69
Chuathbaluk city	33	4	-	27	-	-	1	1	-	4
Crooked Creek CDP	38	7	-	31	-	-	-	-	-	7
Lime Village CDP	5	4	-	-	-	-	-	1	-	4
Lower Kalskag city	66	4	-	59	-	-	-	3	-	4
Red Devil CDP	17	8	-	9	-	-	-	-	1	7
Sleetmute CDP	33	4	-	29	-	-	-	-	-	4
Stony River CDP	19	3	-	16	-	-	-	-	-	3
Upper Kalskag city	62	10	-	49	-	-	-	3	-	10
Lower Kuskokwim census subarea	3 757	921	21	2 657	62	3	12	81	37	904
Akiachak CDP	133	10	-	119	-	-	-	4	1	10
Akiak city	69	6	-	61	-	-	-	2	-	6
Atmautluak CDP	60	5	-	54	-	-	-	1	-	5
Bethel city	1 741	768	20	822	59	3	11	58	33	753
Chefornak city	75	7	-	66	-	-	-	2	-	7
Eek city	76	5	-	71	-	-	-	-	-	5
Goodnews Bay city	71	9	-	61	-	-	-	1	-	9
Kasigluk CDP	101	11	-	90	-	-	-	-	1	10
Kipnuk CDP	137	8	-	129	-	-	-	-	-	8
Kongiganak CDP	79	8	-	71	-	-	-	-	1	7
Kwethluk city	153	11	-	139	1	-	-	2	-	11
Kwigillingok CDP	73	5	-	68	-	-	-	-	-	5
Mekoryuk city	73	5	-	66	-	-	-	2	-	5
Napakiak city	90	4	1	84	-	-	-	1	-	4
Napaskiak city	82	4	-	75	1	-	-	2	-	4
Newtok CDP	63	7	-	56	-	-	-	-	-	7
Nightmute city	47	5	-	41	-	-	-	1	-	5
Nunapitchuk city	105	5	-	98	-	-	1	1	-	5
Oscarville CDP	15	-	-	14	-	-	-	1	-	-
Platinum city	17	2	-	15	-	-	-	-	-	2
Quinhagak city	137	8	-	128	-	-	-	1	1	8
Toksook Bay city	106	7	-	97	-	-	-	2	-	7
Tuluksak CDP	86	10	-	75	1	-	-	-	-	10
Tuntutuliak CDP	84	3	-	81	-	-	-	-	-	3
Tununak CDP	82	6	-	76	-	-	-	-	-	6
Bristol Bay Borough	490	297	4	177	-	-	-	12	3	295
Bristol Bay census subarea	490	297	4	177	-	-	-	12	3	295
King Salmon CDP	196	144	4	43	-	-	-	5	1	143
Naknek CDP	247	143	-	97	-	-	-	7	1	143
South Naknek CDP	46	9	-	37	-	-	-	-	1	8
Denali Borough	785	688	11	35	12	2	9	28	16	681
Denali census subarea	785	688	11	35	12	2	9	28	16	681
Anderson city	101	90	3	2	-	-	1	5	3	88
Cantwell CDP	102	75	1	18	-	-	1	7	-	75
Ferry CDP	13	13	-	-	-	-	-	-	1	12
Healy CDP	436	399	1	10	11	2	4	9	11	395
McKinley Park CDP	72	66	-	1	-	-	3	2	1	66
Dillingham Census Area	1 529	503	6	917	10	-	9	84	32	488
Dillingham census subarea	1 529	503	6	917	10	-	9	84	32	488
Aleknagik city	70	13	-	54	-	-	1	2	-	13
Clark's Point city	24	2	-	22	-	-	-	-	-	2
Dillingham city	884	411	6	382	9	-	4	72	27	396
Ekwok city	42	7	-	35	-	-	-	-	-	7
Koliganek CDP	53	13	-	40	-	-	-	-	-	13
Manokotak city	93	8	-	85	-	-	-	-	-	8
New Stuyahok city	105	8	-	94	-	-	-	3	1	8
Portage Creek CDP	7	4	-	3	-	-	-	-	-	4
Togiak city	202	24	-	172	-	-	2	4	2	24
Twin Hills CDP	24	3	-	20	-	-	-	1	-	3
Fairbanks North Star Borough	29 777	24 618	1 535	1 641	477	73	425	1 008	906	24 182
Fairbanks North Star census subarea	29 777	24 618	1 535	1 641	477	73	425	1 008	906	24 182
College CDP	4 104	3 420	122	250	115	3	37	157	103	3 365
Eielson AFB CDP	1 448	1 219	135	11	23	4	35	21	78	1 187

Table 13. **Occupied Housing Units (Households) by Race and Hispanic or Latino Origin of Householder: 2000**—Con.

[For information on confidentiality protection, nonsampling error, and definitions, see text]

State Borough and Census Area Census Subarea Place	Total occupied housing units	Race of householder: One race: White	Black or African American	American Indian and Alaska Native	Asian	Native Hawaiian and Other Pacific Islander	Some other race	Two or more races	Householder Hispanic or Latino (of any race)	Householder White alone, not Hispanic or Latino
Fairbanks North Star Borough—Con.										
Fairbanks North Star census subarea—Con.										
Ester CDP	727	681	2	12	3	3	6	20	14	672
Fairbanks city	11 075	8 079	1 068	956	261	47	213	451	493	7 860
Fox CDP	119	106	-	11	-	-	-	2	2	104
Harding-Birch Lakes CDP	98	92	-	-	-	-	2	4	-	92
Moose Creek CDP	223	196	12	4	3	-	2	6	4	194
North Pole city	605	511	36	19	11	3	5	20	17	502
Pleasant Valley CDP	219	200	-	7	3	-	1	8	4	197
Salcha CDP	317	290	4	10	3	1	2	7	3	288
Two Rivers CDP	177	167	-	2	1	-	1	6	1	166
Haines Borough	991	844	2	109	4	-	6	26	7	841
Haines census subarea	991	844	2	109	4	-	6	26	7	841
Covenant Life CDP	25	23	-	1	-	-	-	1	-	23
Excursion Inlet CDP	8	8	-	-	-	-	-	-	-	8
Haines city	752	621	2	101	4	-	4	20	5	618
Lutak CDP	19	18	-	-	-	-	-	1	-	18
Mosquito Lake CDP	86	83	-	2	-	-	-	1	-	83
Mud Bay CDP	66	60	-	2	-	-	1	3	1	60
Juneau City and Borough	11 543	9 413	101	1 079	377	29	90	454	263	9 271
Juneau census subarea	11 543	9 413	101	1 079	377	29	90	454	263	9 271
Juneau city and borough	11 543	9 413	101	1 079	377	29	90	454	263	9 271
Kenai Peninsula Borough	18 438	16 589	49	1 022	131	19	129	499	271	16 444
Kenai-Cook Inlet census subarea	16 397	14 813	41	879	105	17	116	426	240	14 688
Anchor Point CDP	711	674	-	12	-	-	3	22	5	671
Beluga CDP	13	11	-	2	-	-	-	-	-	11
Clam Gulch CDP	67	63	-	1	1	-	-	2	-	63
Cohoe CDP	445	422	1	8	1	-	-	13	3	420
Diamond Ridge CDP	683	644	1	14	3	-	5	16	8	640
Fox River CDP	122	121	-	-	-	-	-	1	-	121
Fritz Creek CDP	661	621	-	13	2	-	4	21	8	616
Funny River CDP	278	264	-	2	2	-	5	5	1	264
Halibut Cove CDP	18	17	-	-	-	-	-	1	-	17
Happy Valley CDP	196	174	-	15	1	1	3	2	4	174
Homer city	1 599	1 477	6	57	12	-	12	35	31	1 462
Kachemak city	169	156	-	7	1	-	-	5	2	154
Kalifornsky CDP	2 117	1 960	4	77	11	-	11	54	26	1 945
Kasilof CDP	180	169	1	5	1	-	1	3	1	169
Kenai city	2 622	2 264	13	187	32	5	28	93	66	2 231
Miller Landing CDP	31	30	-	-	1	-	-	-	-	30
Nanwalek CDP	45	7	-	38	-	-	-	-	1	7
Nikiski CDP	1 514	1 369	3	93	4	5	8	32	14	1 363
Nikolaevsk CDP	96	83	-	1	-	-	1	11	1	82
Ninilchik CDP	320	265	-	46	1	-	1	7	2	264
Port Graham CDP	70	10	-	58	-	-	-	2	1	10
Ridgeway CDP	715	657	3	20	5	1	9	20	14	655
Salamatof CDP	220	205	-	12	-	-	-	3	4	201
Seldovia city	134	101	1	23	1	1	1	6	2	99
Seldovia Village CDP	62	38	-	20	-	-	1	3	-	38
Soldotna city	1 465	1 331	2	61	20	3	13	35	26	1 315
Sterling CDP	1 676	1 586	6	37	4	1	10	32	18	1 572
Tyonek CDP	66	1	-	65	-	-	-	-	2	1
Seward-Hope census subarea	2 041	1 776	8	143	26	2	13	73	31	1 756
Bear Creek CDP	686	585	2	62	6	1	7	23	12	579
Cooper Landing CDP	162	154	-	1	2	-	1	4	2	152
Crown Point CDP	28	24	-	1	-	-	1	2	-	24
Hope CDP	77	72	1	1	2	-	-	1	1	71
Lowell Point CDP	39	37	1	1	-	-	-	-	-	37
Moose Pass CDP	84	78	1	1	-	-	-	4	-	78
Primrose CDP	33	32	-	-	-	-	-	1	-	32
Seward city	917	780	3	76	16	1	4	37	16	769
Sunrise CDP	9	8	-	-	-	-	-	1	-	8
Ketchikan Gateway Borough	5 399	4 308	31	690	155	7	23	185	107	4 253
Ketchikan census subarea	5 399	4 308	31	690	155	7	23	185	107	4 253
Ketchikan city	3 197	2 375	27	502	140	5	14	134	78	2 335
Saxman city	127	35	-	87	1	-	-	4	-	35
Kodiak Island Borough	4 424	2 987	41	643	456	28	105	164	194	2 910
Kodiak Island census subarea	4 424	2 987	41	643	456	28	105	164	194	2 910
Akhiok city	25	1	-	23	1	-	-	-	-	1
Aleneva CDP	14	14	-	-	-	-	-	-	-	14
Chiniak CDP	24	22	-	1	-	-	1	-	2	21
Karluk CDP	9	-	-	9	-	-	-	-	-	-
Kodiak city	1 996	1 185	18	219	409	15	75	75	127	1 138
Kodiak Station CDP	492	437	18	5	4	1	13	14	24	427
Larsen Bay city	40	12	-	27	-	-	-	1	-	12
Old Harbor city	79	11	-	61	-	-	-	7	-	11
Ouzinkie city	74	14	-	57	-	-	-	3	1	14
Port Lions city	89	33	-	56	-	-	-	-	1	32
Womens Bay CDP	251	223	-	14	3	-	-	11	2	221
Lake and Peninsula Borough	588	156	1	391	3	2	2	33	7	156
Lake and Peninsula census subarea	588	156	1	391	3	2	2	33	7	156
Chignik city	29	13	-	12	2	1	-	1	-	13
Chignik Lagoon CDP	33	8	1	23	-	-	-	1	-	8
Chignik Lake CDP	40	8	-	31	1	-	-	-	-	8
Egegik city	44	8	-	26	-	-	-	10	1	8
Igiugig CDP	16	2	-	14	-	-	-	-	1	2
Iliamna CDP	35	16	-	17	-	-	-	2	-	16
Ivanof Bay CDP	9	1	-	8	-	-	-	-	-	1

Table 13. **Occupied Housing Units (Households) by Race and Hispanic or Latino Origin of Householder: 2000**—Con.

[For information on confidentiality protection, nonsampling error, and definitions, see text]

State Borough and Census Area Census Subarea Place	Total occupied housing units	Race of householder: One race: White	Black or African American	American Indian and Alaska Native	Asian	Native Hawaiian and Other Pacific Islander	Some other race	Two or more races	Householder Hispanic or Latino (of any race)	Householder White alone, not Hispanic or Latino
Lake and Peninsula Borough—Con.										
Lake and Peninsula census subarea—Con.										
Kokhanok CDP	52	7	-	43	-	-	1	1	1	7
Levelock CDP	45	5	-	39	-	-	-	1	2	5
Newhalen city	39	4	-	35	-	-	-	-	-	4
Nondalton city	68	14	-	53	-	1	-	-	1	14
Pedro Bay CDP	17	6	-	6	-	-	-	5	-	6
Perryville CDP	33	2	-	30	-	-	-	1	-	2
Pilot Point city	29	8	-	21	-	-	-	-	-	8
Pope-Vannoy Landing CDP	5	3	-	-	-	-	-	2	-	3
Port Alsworth CDP	34	29	-	1	-	-	-	4	-	29
Port Heiden city	41	12	-	24	-	-	1	4	1	12
Ugashik CDP	7	1	-	5	-	-	-	1	-	1
Matanuska-Susitna Borough	20 556	18 920	122	672	81	20	139	602	338	18 739
Matanuska-Susitna census subarea	20 556	18 920	122	672	81	20	139	602	338	18 739
Big Lake CDP	971	913	1	25	1	1	6	24	15	905
Buffalo Soapstone CDP	233	214	-	7	1	-	2	9	3	212
Butte CDP	884	833	6	11	-	2	5	27	7	830
Chase CDP	21	21	-	-	-	-	-	-	-	21
Chickaloon CDP	87	74	1	7	1	-	1	3	1	74
Farm Loop CDP	334	316	1	10	1	-	1	5	4	315
Fishhook CDP	663	631	-	16	-	2	5	9	9	627
Gateway CDP	981	902	7	28	3	1	8	32	21	892
Glacier View CDP	104	99	-	2	-	-	-	3	-	99
Houston city	445	395	1	21	3	-	5	20	7	391
Knik-Fairview CDP	2 375	2 189	13	94	5	2	10	62	37	2 162
Knik River CDP	216	193	-	7	-	2	1	13	4	192
Lake Louise CDP	41	37	-	4	-	-	-	-	-	37
Lakes CDP	2 217	2 061	17	64	6	-	10	59	37	2 037
Lazy Mountain CDP	410	389	1	11	2	-	-	7	3	388
Meadow Lakes CDP	1 702	1 554	8	52	6	4	11	67	25	1 541
Palmer city	1 472	1 296	25	74	12	2	15	48	41	1 275
Petersville CDP	17	16	-	1	-	-	-	-	-	16
Point MacKenzie CDP	39	36	-	1	1	-	-	1	-	36
Skwentna CDP	50	49	-	1	-	-	-	-	-	49
Susitna CDP	19	17	-	-	-	-	-	2	-	17
Sutton-Alpine CDP	278	248	-	19	-	1	3	7	2	246
Talkeetna CDP	358	327	-	12	1	-	3	15	2	327
Tanaina CDP	1 609	1 488	16	37	7	-	15	46	35	1 469
Trapper Creek CDP	182	168	-	8	-	-	-	6	1	168
Wasilla city	1 979	1 773	12	78	23	2	22	69	49	1 751
Willow CDP	654	630	-	11	1	-	2	10	3	628
Y CDP	412	377	2	15	1	-	3	14	7	374
Nome Census Area	2 693	820	13	1 748	21	1	7	83	27	810
Nome census subarea	2 693	820	13	1 748	21	1	7	83	27	810
Brevig Mission city	68	7	-	61	-	-	-	-	-	7
Diomede city	43	5	-	38	-	-	-	-	-	5
Elim city	84	10	-	72	-	-	-	2	-	10
Gambell city	159	14	-	143	1	-	-	1	1	14
Golovin city	45	5	-	37	-	-	-	3	-	5
Koyuk city	80	8	-	71	-	-	-	1	-	8
Nome city	1 184	627	12	459	19	1	6	60	23	618
Port Clarence CDP	-	-	-	-	-	-	-	-	-	-
St. Michael city	90	11	-	79	-	-	-	-	-	11
Savoonga city	145	11	-	133	1	-	-	-	-	11
Shaktoolik city	60	6	-	54	-	-	-	-	-	6
Shishmaref city	142	14	-	128	-	-	-	-	-	14
Stebbins city	123	12	-	110	-	-	-	1	-	12
Teller city	76	10	-	66	-	-	-	-	1	9
Unalakleet city	224	37	1	180	-	-	-	6	-	37
Wales city	50	9	-	40	-	-	-	1	-	9
White Mountain city	69	8	-	58	-	-	1	2	1	8
North Slope Borough	2 109	588	27	1 263	112	16	11	92	31	578
North Slope census subarea	2 109	588	27	1 263	112	16	11	92	31	578
Alpine CDP	-	-	-	-	-	-	-	-	-	-
Anaktuvuk Pass city	84	19	1	63	-	-	1	-	1	19
Atqasuk city	55	6	-	49	-	-	-	-	-	6
Barrow city	1 371	473	25	664	110	16	10	73	27	465
Kaktovik city	89	17	-	62	1	-	-	9	-	17
Nuiqsut city	110	18	-	89	1	-	-	2	1	18
Point Hope city	186	27	-	157	-	-	-	2	1	26
Point Lay CDP	61	11	-	47	-	-	-	3	1	10
Prudhoe Bay CDP	1	-	-	1	-	-	-	-	-	-
Wainwright city	148	14	1	130	-	-	-	3	-	14
Northwest Arctic Borough	1 780	415	7	1 292	17	1	10	38	12	414
Northwest Arctic census subarea	1 780	415	7	1 292	17	1	10	38	12	414
Ambler city	79	21	-	58	-	-	-	-	-	21
Buckland city	84	6	-	77	-	-	-	1	1	6
Deering city	42	7	-	35	-	-	-	-	-	7
Kiana city	97	12	-	83	-	-	-	2	-	12
Kivalina city	78	9	-	69	-	-	-	-	-	9
Kobuk city	26	3	-	22	-	-	1	-	2	3
Kotzebue city	889	303	5	527	17	1	9	27	8	302
Noatak CDP	100	7	1	92	-	-	-	-	1	7
Noorvik city	136	14	-	116	-	-	-	6	-	14
Red Dog Mine CDP	-	-	-	-	-	-	-	-	-	-
Selawik city	172	18	1	151	-	-	-	2	-	18
Shungnak city	56	6	-	50	-	-	-	-	-	6

Table 13. **Occupied Housing Units (Households) by Race and Hispanic or Latino Origin of Householder: 2000**—Con.

[For information on confidentiality protection, nonsampling error, and definitions, see text]

State Borough and Census Area Census Subarea Place	Total occupied housing units	Race of householder							Householder Hispanic or Latino (of any race)	Householder White alone, not Hispanic or Latino
		One race						Two or more races		
		White	Black or African American	American Indian and Alaska Native	Asian	Native Hawaiian and Other Pacific Islander	Some other race			
Prince of Wales-Outer Ketchikan Census Area	2 262	1 339	5	817	4	1	5	91	29	1 324
Metlakatla Indian Community census subarea	491	64	2	406	-	-	-	19	6	63
Metlakatla CDP	469	60	1	392	-	-	-	16	6	59
Outer Ketchikan census subarea	63	60	-	-	-	-	-	3	1	59
Hyder CDP	47	45	-	-	-	-	-	2	1	44
Meyers Chuck CDP	9	8	-	-	-	-	-	1	-	8
Prince of Wales census subarea	1 708	1 215	3	411	4	1	5	69	22	1 202
Coffman Cove city	63	54	1	3	-	-	2	3	1	53
Craig city	523	382	1	108	1	-	2	29	11	377
Edna Bay CDP	19	17	-	-	-	-	-	2	-	17
Hollis CDP	55	48	-	3	1	-	-	3	-	48
Hydaburg city	133	20	1	108	-	-	-	4	-	20
Kasaan city	17	12	-	4	-	-	-	1	1	11
Klawock city	313	148	-	150	1	-	-	14	3	147
Naukati Bay CDP	60	53	-	6	1	-	-	-	-	53
Point Baker CDP	13	13	-	-	-	-	-	-	-	13
Port Protection CDP	31	30	-	-	-	-	-	1	1	29
Thorne Bay city	219	208	-	3	-	1	1	6	2	207
Whale Pass CDP	22	22	-	-	-	-	-	-	2	20
Sitka City and Borough	3 278	2 462	12	517	94	5	25	163	66	2 431
Sitka census subarea	3 278	2 462	12	517	94	5	25	163	66	2 431
Sitka city and borough	3 278	2 462	12	517	94	5	25	163	66	2 431
Skagway-Hoonah-Angoon Census Area	1 369	908	1	391	5	5	11	48	24	899
Hoonah-Angoon census subarea	924	531	1	335	3	3	10	41	19	525
Angoon city	184	35	-	140	-	-	3	6	8	34
Cube Cove CDP	25	25	-	-	-	-	-	-	-	25
Elfin Cove CDP	15	14	-	-	-	1	-	-	-	14
Game Creek CDP	10	8	-	-	-	-	-	2	-	8
Gustavus CDP	199	181	-	8	-	1	4	5	3	179
Hobart Bay CDP	2	1	-	1	-	-	-	-	-	1
Hoonah city	300	104	1	172	1	-	3	19	8	101
Pelican city	70	53	-	11	1	-	-	5	-	53
Tenakee Springs city	59	54	-	1	1	1	-	2	-	54
Whitestone Logging Camp CDP	36	34	-	1	-	-	-	1	-	34
Klukwan census subarea	44	4	-	40	-	-	-	-	-	4
Klukwan CDP	44	4	-	40	-	-	-	-	-	4
Skagway census subarea	401	373	-	16	2	2	1	7	5	370
Skagway city	401	373	-	16	2	2	1	7	5	370
Southeast Fairbanks Census Area	2 098	1 722	38	255	3	2	13	65	38	1 701
Southeast Fairbanks census subarea	2 098	1 722	38	255	3	2	13	65	38	1 701
Alcan Border CDP	9	7	-	1	-	-	1	-	2	6
Big Delta CDP	165	154	1	4	-	-	-	6	2	152
Chicken CDP	6	6	-	-	-	-	-	-	-	6
Delta Junction city	312	287	5	15	2	-	-	3	4	283
Deltana CDP	539	513	7	3	1	-	1	14	4	510
Dot Lake CDP	10	7	-	-	-	-	-	3	-	7
Dot Lake Village CDP	15	2	-	11	-	-	-	2	-	2
Dry Creek CDP	37	37	-	-	-	-	-	-	1	36
Eagle city	58	54	-	4	-	-	-	-	1	53
Eagle Village CDP	32	14	-	18	-	-	-	-	-	14
Fort Greely CDP	126	87	25	2	-	2	4	6	11	82
Healy Lake CDP	13	5	-	8	-	-	-	-	-	5
Northway CDP	30	11	-	17	-	-	-	2	-	11
Northway Junction CDP	23	12	-	9	-	-	-	2	-	12
Northway Village CDP	32	1	-	30	-	-	1	-	1	1
Tanacross CDP	42	4	-	36	-	-	1	1	1	4
Tetlin CDP	42	1	-	41	-	-	-	-	-	1
Tok CDP	534	457	-	51	-	-	4	22	11	453
Valdez-Cordova Census Area	3 884	3 124	12	460	85	7	38	158	77	3 088
Chugach census subarea	2 636	2 152	9	254	83	6	27	105	66	2 120
Chenega CDP	22	5	-	15	-	-	-	2	-	5
Cordova city	958	729	3	113	53	-	9	51	17	724
Tatitlek CDP	38	7	-	30	-	-	-	1	-	7
Valdez city	1 494	1 305	6	90	26	5	18	44	45	1 281
Whittier city	86	71	-	4	4	-	-	7	2	69
Copper River census subarea	1 248	972	3	206	2	1	11	53	11	968
Chisana CDP	-	-	-	-	-	-	-	-	-	-
Chistochina CDP	37	17	-	18	-	-	-	2	-	17
Chitina CDP	52	38	-	9	-	-	-	5	-	38
Copper Center CDP	132	69	1	57	-	-	-	5	-	69
Copperville CDP	61	52	-	7	1	-	-	1	-	52
Gakona CDP	84	65	-	10	-	-	1	8	1	64
Glennallen CDP	204	181	-	9	-	1	-	13	1	180
Gulkana CDP	33	8	-	24	-	-	-	1	-	8
Kenny Lake CDP	143	121	-	13	1	-	5	3	7	120
McCarthy CDP	26	26	-	-	-	-	-	-	-	26
Mendeltna CDP	23	22	-	1	-	-	-	-	-	22
Mentasta Lake CDP	54	20	-	32	-	-	-	2	-	20
Nelchina CDP	27	25	-	1	-	-	-	1	-	25
Paxson CDP	21	21	-	-	-	-	-	-	-	21
Silver Springs CDP	46	41	-	2	-	-	2	1	-	41
Slana CDP	62	54	-	5	-	-	1	2	-	54
Tazlina CDP	59	42	-	11	-	-	-	6	1	41
Tolsona CDP	9	7	-	1	-	-	-	1	-	7
Tonsina CDP	34	33	-	1	-	-	-	-	-	33
Willow Creek CDP	80	72	1	4	-	-	2	1	1	72
Wade Hampton Census Area	1 602	175	2	1 394	4	1	1	25	6	173
Wade Hampton census subarea	1 602	175	2	1 394	4	1	1	25	6	173
Alakanuk city	139	6	-	125	1	-	-	7	-	6

Table 13. **Occupied Housing Units (Households) by Race and Hispanic or Latino Origin of Householder: 2000**—Con.

[For information on confidentiality protection, nonsampling error, and definitions, see text]

State Borough and Census Area Census Subarea Place	Total occupied housing units	Race of householder: One race: White	Black or African American	American Indian and Alaska Native	Asian	Native Hawaiian and Other Pacific Islander	Some other race	Two or more races	Householder Hispanic or Latino (of any race)	Householder White alone, not Hispanic or Latino
Wade Hampton Census Area—Con.										
Wade Hampton census subarea—Con.										
Chevak city	167	14	-	149	-	-	1	3	2	14
Emmonak city	189	23	1	163	1	-	-	1	1	23
Hooper Bay city	227	22	-	203	-	-	-	2	-	22
Kotlik city	117	11	-	103	-	-	-	3	-	11
Marshall city	91	4	-	84	-	-	-	3	1	3
Mountain Village city	183	30	-	149	-	1	-	3	1	30
Pilot Station city	109	8	-	101	-	-	-	-	-	8
Pitkas Point CDP	30	3	-	27	-	-	-	-	-	3
Russian Mission city	70	9	-	61	-	-	-	-	-	9
St. Mary's city	137	26	-	107	2	-	-	2	1	25
Scammon Bay city	96	6	1	89	-	-	-	-	-	6
Sheldon Point (Nunam Iqua) city	35	6	-	28	-	-	-	1	-	6
Wrangell-Petersburg Census Area	2 587	2 014	4	375	28	3	23	140	28	2 008
Wrangell-Petersburg census subarea	2 587	2 014	4	375	28	3	23	140	28	2 008
Kake city	246	63	1	164	-	-	2	16	3	62
Kupreanof city	12	11	-	-	-	-	-	1	-	11
Petersburg city	1 240	1 068	1	79	23	2	17	50	19	1 064
Port Alexander city	34	30	-	1	-	-	-	3	-	30
Thoms Place CDP	13	10	-	3	-	-	-	-	-	10
Wrangell city	907	714	2	125	4	1	3	58	5	713
Yakutat City and Borough	265	132	1	106	5	2	-	19	-	132
Yakutat census subarea	265	132	1	106	5	2	-	19	-	132
Yakutat CDP	261	128	1	106	5	2	-	19	-	128
Yukon-Koyukuk Census Area	2 309	738	2	1 483	4	-	12	70	15	732
Koyukuk-Middle Yukon census subarea	1 344	464	2	832	2	-	7	37	10	460
Alatna CDP	12	1	-	11	-	-	-	-	-	1
Allakaket city	41	4	-	37	-	-	-	-	-	4
Bettles city	16	11	-	4	-	-	-	1	-	11
Coldfoot CDP	6	6	-	-	-	-	-	-	-	6
Evansville CDP	12	3	-	8	-	-	-	1	-	3
Four Mile Road CDP	16	11	-	5	-	-	-	-	-	11
Galena city	216	89	-	120	1	-	1	5	2	88
Hughes city	26	2	-	23	-	-	1	-	1	2
Huslia city	88	9	-	77	-	-	-	2	-	9
Kaltag city	69	13	-	55	-	-	-	1	-	13
Koyukuk city	39	4	-	35	-	-	-	-	-	4
Livengood CDP	13	12	-	1	-	-	-	-	-	12
Manley Hot Springs CDP	36	28	-	6	-	-	2	-	-	28
Minto CDP	74	10	-	64	-	-	-	-	-	10
Nenana city	171	88	1	73	1	-	-	8	3	86
New Allakaket CDP	8	-	-	8	-	-	-	-	-	-
Nulato city	91	8	-	80	-	-	1	2	1	8
Rampart CDP	20	3	-	16	-	-	1	-	-	3
Ruby city	68	12	-	52	-	-	-	4	-	12
Stevens Village CDP	35	2	-	32	-	-	1	-	1	2
Tanana city	121	29	-	90	-	-	-	2	-	29
Wiseman CDP	7	7	-	-	-	-	-	-	-	7
McGrath-Holy Cross census subarea	424	145	-	261	-	-	1	17	1	144
Anvik city	39	6	-	33	-	-	-	-	-	6
Flat CDP	1	1	-	-	-	-	-	-	-	1
Grayling city	51	10	-	41	-	-	-	-	-	10
Holy Cross city	64	4	-	60	-	-	-	-	-	4
Lake Minchumina CDP	16	14	-	1	-	-	-	1	1	13
McGrath city	145	77	-	51	-	-	1	16	-	77
Nikolai city	40	9	-	31	-	-	-	-	-	9
Shageluk city	36	2	-	34	-	-	-	-	-	2
Takotna CDP	19	15	-	4	-	-	-	-	-	15
Yukon Flats census subarea	541	129	-	390	2	-	4	16	4	128
Arctic Village CDP	52	7	-	44	-	-	-	1	-	7
Beaver CDP	31	2	-	27	-	-	-	2	-	2
Birch Creek CDP	11	-	-	11	-	-	-	-	-	-
Central CDP	67	59	-	2	1	-	3	2	1	59
Chalkyitsik CDP	35	2	-	33	-	-	-	-	-	2
Circle CDP	34	9	-	23	-	-	1	1	1	9
Fort Yukon city	225	30	-	186	1	-	-	8	2	29
Venetie CDP	63	5	-	56	-	-	-	2	-	5

Table 14. **Occupied Housing Units (Households) by Race and Hispanic or Latino Origin of Householder: 2000**

[For information on confidentiality protection, nonsampling error, and definitions, see text]

State Borough and Census Area Place	Total occupied housing units	Race of householder								
		One race						Two or more races	Householder Hispanic or Latino (of any race)	Householder White alone, not Hispanic or Latino
		White	Black or African American	American Indian and Alaska Native	Asian	Native Hawaiian and Other Pacific Islander	Some other race			
The State	**221 600**	**169 947**	**7 486**	**26 697**	**6 290**	**785**	**2 842**	**7 553**	**6 586**	**166 990**
BOROUGH AND CENSUS AREA										
Aleutians East Borough	526	168	4	322	12	1	6	13	13	163
Aleutians West Census Area	1 270	660	7	392	136	2	34	39	58	639
Anchorage Municipality	94 822	74 314	5 426	5 524	3 990	555	1 696	3 317	3 978	72 611
Bethel Census Area	4 226	1 045	22	2 982	64	3	13	97	40	1 027
Bristol Bay Borough	490	297	4	177	-	-	-	12	3	295
Denali Borough	785	688	11	35	12	2	9	28	16	681
Dillingham Census Area	1 529	503	6	917	10	-	9	84	32	488
Fairbanks North Star Borough	29 777	24 618	1 535	1 641	477	73	425	1 008	906	24 182
Haines Borough	991	844	2	109	4	-	6	26	7	841
Juneau City and Borough	11 543	9 413	101	1 079	377	29	90	454	263	9 271
Kenai Peninsula Borough	18 438	16 589	49	1 022	131	19	129	499	271	16 444
Ketchikan Gateway Borough	5 399	4 308	31	690	155	7	23	185	107	4 253
Kodiak Island Borough	4 424	2 987	41	643	456	28	105	164	194	2 910
Lake and Peninsula Borough	588	156	1	391	3	2	2	33	7	156
Matanuska-Susitna Borough	20 556	18 920	122	672	81	20	139	602	338	18 739
Nome Census Area	2 693	820	13	1 748	21	1	7	83	27	810
North Slope Borough	2 109	588	27	1 263	112	16	11	92	31	578
Northwest Arctic Borough	1 780	415	7	1 292	17	1	10	38	12	414
Prince of Wales-Outer Ketchikan Census Area	2 262	1 339	5	817	4	1	5	91	29	1 324
Sitka City and Borough	3 278	2 462	12	517	94	5	25	163	66	2 431
Skagway-Hoonah-Angoon Census Area	1 369	908	1	391	5	5	11	48	24	899
Southeast Fairbanks Census Area	2 098	1 722	38	255	3	2	13	65	38	1 701
Valdez-Cordova Census Area	3 884	3 124	12	460	85	7	38	158	77	3 088
Wade Hampton Census Area	1 602	175	2	1 394	4	1	1	25	6	173
Wrangell-Petersburg Census Area	2 587	2 014	4	375	28	3	23	140	28	2 008
Yakutat City and Borough	265	132	1	106	5	2	-	19	-	132
Yukon-Koyukuk Census Area	2 309	738	2	1 483	4	-	12	70	15	732
PLACE										
Adak CDP, Aleutians West Census Area	159	90	1	53	11	2	-	2	3	88
Akhiok city, Kodiak Island Borough	25	1	-	23	1	-	-	-	-	1
Akiachak CDP, Bethel Census Area	133	10	-	119	-	-	-	4	1	10
Akiak city, Bethel Census Area	69	6	-	61	-	-	-	2	-	6
Akutan city, Aleutians East Borough	34	4	-	30	-	-	-	-	-	4
Alakanuk city, Wade Hampton Census Area	139	6	-	125	1	-	-	7	-	6
Alatna CDP, Yukon-Koyukuk Census Area	12	1	-	11	-	-	-	-	-	1
Alcan Border CDP, Southeast Fairbanks Census Area	9	7	-	1	-	-	1	-	2	6
Aleknagik city, Dillingham Census Area	70	13	-	54	-	-	1	2	-	13
Aleneva CDP, Kodiak Island Borough	14	14	-	-	-	-	-	-	-	14
Allakaket city, Yukon-Koyukuk Census Area	41	4	-	37	-	-	-	-	-	4
Alpine CDP, North Slope Borough	-	-	-	-	-	-	-	-	-	-
Ambler city, Northwest Arctic Borough	79	21	-	58	-	-	-	-	-	21
Anaktuvuk Pass city, North Slope Borough	84	19	1	63	-	-	1	-	1	19
Anchorage municipality, Anchorage Municipality	94 822	74 314	5 426	5 524	3 990	555	1 696	3 317	3 978	72 611
Anchor Point CDP, Kenai Peninsula Borough	711	674	-	12	-	-	3	22	5	671
Anderson city, Denali Borough	101	90	3	2	-	-	1	5	3	88
Angoon city, Skagway-Hoonah-Angoon Census Area	184	35	-	140	-	-	3	6	8	34
Aniak city, Bethel Census Area	174	69	1	95	2	-	-	7	1	69
Anvik city, Yukon-Koyukuk Census Area	39	6	-	33	-	-	-	-	-	6
Arctic Village CDP, Yukon-Koyukuk Census Area	52	7	-	44	-	-	-	1	-	7
Atka city, Aleutians West Census Area	32	3	-	28	-	-	-	1	-	3
Atmautluak CDP, Bethel Census Area	60	5	-	54	-	-	-	1	-	5
Atqasuk city, North Slope Borough	55	6	-	49	-	-	-	-	-	6
Attu Station CDP, Aleutians West Census Area	-	-	-	-	-	-	-	-	-	-
Barrow city, North Slope Borough	1 371	473	25	664	110	16	10	73	27	465
Bear Creek CDP, Kenai Peninsula Borough	686	585	2	62	6	1	7	23	12	579
Beaver CDP, Yukon-Koyukuk Census Area	31	2	-	27	-	-	-	2	-	2
Beluga CDP, Kenai Peninsula Borough	13	11	-	2	-	-	-	-	-	11
Bethel city, Bethel Census Area	1 741	768	20	822	59	3	11	58	33	753
Bettles city, Yukon-Koyukuk Census Area	16	11	-	4	-	-	-	1	-	11
Big Delta CDP, Southeast Fairbanks Census Area	165	154	1	4	-	-	-	6	2	152
Big Lake CDP, Matanuska-Susitna Borough	971	913	1	25	1	1	6	24	15	905
Birch Creek CDP, Yukon-Koyukuk Census Area	11	-	-	11	-	-	-	-	-	-
Brevig Mission city, Nome Census Area	68	7	-	61	-	-	-	-	-	7
Buckland city, Northwest Arctic Borough	84	6	-	77	-	-	-	1	1	6
Buffalo Soapstone CDP, Matanuska-Susitna Borough	233	214	-	7	1	-	2	9	3	212
Butte CDP, Matanuska-Susitna Borough	884	833	6	11	-	2	5	27	7	830
Cantwell CDP, Denali Borough	102	75	1	18	-	-	1	7	-	75
Central CDP, Yukon-Koyukuk Census Area	67	59	-	2	1	-	3	2	1	59
Chalkyitsik CDP, Yukon-Koyukuk Census Area	35	2	-	33	-	-	-	-	-	2
Chase CDP, Matanuska-Susitna Borough	21	21	-	-	-	-	-	-	-	21
Chefornak city, Bethel Census Area	75	7	-	66	-	-	-	2	-	7
Chenega CDP, Valdez-Cordova Census Area	22	5	-	15	-	-	-	2	-	5
Chevak city, Wade Hampton Census Area	167	14	-	149	-	-	1	3	2	14
Chickaloon CDP, Matanuska-Susitna Borough	87	74	1	7	1	-	1	3	1	74
Chicken CDP, Southeast Fairbanks Census Area	6	6	-	-	-	-	-	-	-	6
Chignik city, Lake and Peninsula Borough	29	13	-	12	2	1	-	1	-	13
Chignik Lagoon CDP, Lake and Peninsula Borough	33	8	1	23	-	-	-	1	-	8

Table 14. **Occupied Housing Units (Households) by Race and Hispanic or Latino Origin of Householder: 2000**—Con.

[For information on confidentiality protection, nonsampling error, and definitions, see text]

State Borough and Census Area Place	Total occupied housing units	Race of householder							House-holder Hispanic or Latino (of any race)	House-holder White alone, not Hispanic or Latino
		One race						Two or more races		
		White	Black or African American	American Indian and Alaska Native	Asian	Native Hawaiian and Other Pacific Islander	Some other race			
PLACE—Con.										
Chignik Lake CDP, Lake and Peninsula Borough	40	8	-	31	1	-	-	-	-	8
Chiniak CDP, Kodiak Island Borough	24	22	-	1	-	-	1	-	2	21
Chisana CDP, Valdez-Cordova Census Area	-	-	-	-	-	-	-	-	-	-
Chistochina CDP, Valdez-Cordova Census Area	37	17	-	18	-	-	-	2	-	17
Chitina CDP, Valdez-Cordova Census Area	52	38	-	9	-	-	-	5	-	38
Chuathbaluk city, Bethel Census Area	33	4	-	27	-	-	1	1	-	4
Circle CDP, Yukon-Koyukuk Census Area	34	9	-	23	-	-	1	1	1	9
Clam Gulch CDP, Kenai Peninsula Borough	67	63	-	1	1	-	-	2	-	63
Clark's Point city, Dillingham Census Area	24	2	-	22	-	-	-	-	-	2
Coffman Cove city, Prince of Wales-Outer Ketchikan Census Area	63	54	1	3	-	-	2	3	1	53
Cohoe CDP, Kenai Peninsula Borough	445	422	1	8	1	-	-	13	3	420
Cold Bay city, Aleutians East Borough	36	29	2	4	1	-	-	-	2	28
Coldfoot CDP, Yukon-Koyukuk Census Area	6	6	-	-	-	-	-	-	-	6
College CDP, Fairbanks North Star Borough	4 104	3 420	122	250	115	3	37	157	103	3 365
Cooper Landing CDP, Kenai Peninsula Borough	162	154	-	1	2	-	1	4	2	152
Copper Center CDP, Valdez-Cordova Census Area	132	69	1	57	-	-	-	5	-	69
Copperville CDP, Valdez-Cordova Census Area	61	52	-	7	1	-	-	1	-	52
Cordova city, Valdez-Cordova Census Area	958	729	3	113	53	-	9	51	17	724
Covenant Life CDP, Haines Borough	25	23	-	1	-	-	-	1	-	23
Craig city, Prince of Wales-Outer Ketchikan Census Area	523	382	1	108	1	-	2	29	11	377
Crooked Creek CDP, Bethel Census Area	38	7	-	31	-	-	-	-	-	7
Crown Point CDP, Kenai Peninsula Borough	28	24	-	1	-	-	1	2	-	24
Cube Cove CDP, Skagway-Hoonah-Angoon Census Area	25	25	-	-	-	-	-	-	-	25
Deering city, Northwest Arctic Borough	42	7	-	35	-	-	-	-	-	7
Delta Junction city, Southeast Fairbanks Census Area	312	287	5	15	2	-	-	3	4	283
Deltana CDP, Southeast Fairbanks Census Area	539	513	7	3	1	-	1	14	4	510
Diamond Ridge CDP, Kenai Peninsula Borough	683	644	1	14	3	-	5	16	8	640
Dillingham city, Dillingham Census Area	884	411	6	382	9	-	4	72	27	396
Diomede city, Nome Census Area	43	5	-	38	-	-	-	-	-	5
Dot Lake CDP, Southeast Fairbanks Census Area	10	7	-	-	-	-	-	3	-	7
Dot Lake Village CDP, Southeast Fairbanks Census Area	15	2	-	11	-	-	-	2	-	2
Dry Creek CDP, Southeast Fairbanks Census Area	37	37	-	-	-	-	-	-	1	36
Eagle city, Southeast Fairbanks Census Area	58	54	-	4	-	-	-	-	1	53
Eagle Village CDP, Southeast Fairbanks Census Area	32	14	-	18	-	-	-	-	-	14
Edna Bay CDP, Prince of Wales-Outer Ketchikan Census Area	19	17	-	-	-	-	-	2	-	17
Eek city, Bethel Census Area	76	5	-	71	-	-	-	-	-	5
Egegik city, Lake and Peninsula Borough	44	8	-	26	-	-	-	10	1	8
Eielson AFB CDP, Fairbanks North Star Borough	1 448	1 219	135	11	23	4	35	21	78	1 187
Ekwok city, Dillingham Census Area	42	7	-	35	-	-	-	-	-	7
Elfin Cove CDP, Skagway-Hoonah-Angoon Census Area	15	14	-	-	-	1	-	-	-	14
Elim city, Nome Census Area	84	10	-	72	-	-	-	2	-	10
Emmonak city, Wade Hampton Census Area	189	23	1	163	1	-	-	1	1	23
Ester CDP, Fairbanks North Star Borough	727	681	2	12	3	3	6	20	14	672
Evansville CDP, Yukon-Koyukuk Census Area	12	3	-	8	-	-	-	1	-	3
Excursion Inlet CDP, Haines Borough	8	8	-	-	-	-	-	-	-	8
Fairbanks city, Fairbanks North Star Borough	11 075	8 079	1 068	956	261	47	213	451	493	7 860
False Pass city, Aleutians East Borough	22	10	-	12	-	-	-	-	-	10
Farm Loop CDP, Matanuska-Susitna Borough	334	316	1	10	1	-	1	5	4	315
Ferry CDP, Denali Borough	13	13	-	-	-	-	-	-	1	12
Fishhook CDP, Matanuska-Susitna Borough	663	631	-	16	-	2	5	9	9	627
Flat CDP, Yukon-Koyukuk Census Area	1	1	-	-	-	-	-	-	-	1
Fort Greely CDP, Southeast Fairbanks Census Area	126	87	25	2	-	2	4	6	11	82
Fort Yukon city, Yukon-Koyukuk Census Area	225	30	-	186	1	-	-	8	2	29
Four Mile Road CDP, Yukon-Koyukuk Census Area	16	11	-	5	-	-	-	-	-	11
Fox CDP, Fairbanks North Star Borough	119	106	-	11	-	-	-	2	2	104
Fox River CDP, Kenai Peninsula Borough	122	121	-	-	-	-	-	1	-	121
Fritz Creek CDP, Kenai Peninsula Borough	661	621	-	13	2	-	4	21	8	616
Funny River CDP, Kenai Peninsula Borough	278	264	-	2	2	-	5	5	1	264
Gakona CDP, Valdez-Cordova Census Area	84	65	-	10	-	-	1	8	1	64
Galena city, Yukon-Koyukuk Census Area	216	89	-	120	1	-	1	5	2	88
Gambell city, Nome Census Area	159	14	-	143	1	-	-	1	1	14
Game Creek CDP, Skagway-Hoonah-Angoon Census Area	10	8	-	-	-	-	-	2	-	8
Gateway CDP, Matanuska-Susitna Borough	981	902	7	28	3	1	8	32	21	892
Glacier View CDP, Matanuska-Susitna Borough	104	99	-	2	-	-	-	3	-	99
Glennallen CDP, Valdez-Cordova Census Area	204	181	-	9	-	1	-	13	1	180
Golovin city, Nome Census Area	45	5	-	37	-	-	-	3	-	5
Goodnews Bay city, Bethel Census Area	71	9	-	61	-	-	-	1	-	9
Grayling city, Yukon-Koyukuk Census Area	51	10	-	41	-	-	-	-	-	10
Gulkana CDP, Valdez-Cordova Census Area	33	8	-	24	-	-	-	1	-	8
Gustavus CDP, Skagway-Hoonah-Angoon Census Area	199	181	-	8	-	1	4	5	3	179
Haines city, Haines Borough	752	621	2	101	4	-	4	20	5	618

Table 14. **Occupied Housing Units (Households) by Race and Hispanic or Latino Origin of Householder: 2000**—Con.

[For information on confidentiality protection, nonsampling error, and definitions, see text]

State Borough and Census Area Place	Total occupied housing units	Race of householder								
		One race						Two or more races	Householder Hispanic or Latino (of any race)	Householder White alone, not Hispanic or Latino
		White	Black or African American	American Indian and Alaska Native	Asian	Native Hawaiian and Other Pacific Islander	Some other race			
PLACE—Con.										
Halibut Cove CDP, Kenai Peninsula Borough	18	17	-	-	-	-	-	1	-	17
Happy Valley CDP, Kenai Peninsula Borough	196	174	-	15	1	1	3	2	4	174
Harding-Birch Lakes CDP, Fairbanks North Star Borough	98	92	-	-	-	-	2	4	-	92
Healy CDP, Denali Borough	436	399	1	10	11	2	4	9	11	395
Healy Lake CDP, Southeast Fairbanks Census Area	13	5	-	8	-	-	-	-	-	5
Hobart Bay CDP, Skagway-Hoonah-Angoon Census Area	2	1	-	1	-	-	-	-	-	1
Hollis CDP, Prince of Wales-Outer Ketchikan Census Area	55	48	-	3	1	-	-	3	-	48
Holy Cross city, Yukon-Koyukuk Census Area	64	4	-	60	-	-	-	-	-	4
Homer city, Kenai Peninsula Borough	1 599	1 477	6	57	12	-	12	35	31	1 462
Hoonah city, Skagway-Hoonah-Angoon Census Area	300	104	1	172	1	-	3	19	8	101
Hooper Bay city, Wade Hampton Census Area	227	22	-	203	-	-	-	2	-	22
Hope CDP, Kenai Peninsula Borough	77	72	1	1	2	-	-	1	1	71
Houston city, Matanuska-Susitna Borough	445	395	1	21	3	-	5	20	7	391
Hughes city, Yukon-Koyukuk Census Area	26	2	-	23	-	-	1	-	1	2
Huslia city, Yukon-Koyukuk Census Area	88	9	-	77	-	-	-	2	-	9
Hydaburg city, Prince of Wales-Outer Ketchikan Census Area	133	20	1	108	-	-	-	4	-	20
Hyder CDP, Prince of Wales-Outer Ketchikan Census Area	47	45	-	-	-	-	-	2	1	44
Igiugig CDP, Lake and Peninsula Borough	16	2	-	14	-	-	-	-	1	2
Iliamna CDP, Lake and Peninsula Borough	35	16	-	17	-	-	-	2	-	16
Ivanof Bay CDP, Lake and Peninsula Borough	9	1	-	8	-	-	-	-	-	1
Juneau city and borough, Juneau City and Borough	11 543	9 413	101	1 079	377	29	90	454	263	9 271
Kachemak city, Kenai Peninsula Borough	169	156	-	7	1	-	-	5	2	154
Kake city, Wrangell-Petersburg Census Area	246	63	1	164	-	-	2	16	3	62
Kaktovik city, North Slope Borough	89	17	-	62	1	-	-	9	-	17
Kalifornsky CDP, Kenai Peninsula Borough	2 117	1 960	4	77	11	-	11	54	26	1 945
Kaltag city, Yukon-Koyukuk Census Area	69	13	-	55	-	-	-	1	-	13
Karluk CDP, Kodiak Island Borough	9	-	-	9	-	-	-	-	-	-
Kasaan city, Prince of Wales-Outer Ketchikan Census Area	17	12	-	4	-	-	-	1	1	11
Kasigluk CDP, Bethel Census Area	101	11	-	90	-	-	-	-	1	10
Kasilof CDP, Kenai Peninsula Borough	180	169	1	5	1	-	1	3	1	169
Kenai city, Kenai Peninsula Borough	2 622	2 264	13	187	32	5	28	93	66	2 231
Kenny Lake CDP, Valdez-Cordova Census Area	143	121	-	13	1	-	5	3	7	120
Ketchikan city, Ketchikan Gateway Borough	3 197	2 375	27	502	140	5	14	134	78	2 335
Kiana city, Northwest Arctic Borough	97	12	-	83	-	-	-	2	-	12
King Cove city, Aleutians East Borough	170	43	2	112	8	-	2	3	3	43
King Salmon CDP, Bristol Bay Borough	196	144	4	43	-	-	-	5	1	143
Kipnuk CDP, Bethel Census Area	137	8	-	129	-	-	-	-	-	8
Kivalina city, Northwest Arctic Borough	78	9	-	69	-	-	-	-	-	9
Klawock city, Prince of Wales-Outer Ketchikan Census Area	313	148	-	150	1	-	-	14	3	147
Klukwan CDP, Skagway-Hoonah-Angoon Census Area	44	4	-	40	-	-	-	-	-	4
Knik-Fairview CDP, Matanuska-Susitna Borough	2 375	2 189	13	94	5	2	10	62	37	2 162
Knik River CDP, Matanuska-Susitna Borough	216	193	-	7	-	2	1	13	4	192
Kobuk city, Northwest Arctic Borough	26	3	-	22	-	-	1	-	2	3
Kodiak city, Kodiak Island Borough	1 996	1 185	18	219	409	15	75	75	127	1 138
Kodiak Station CDP, Kodiak Island Borough	492	437	18	5	4	1	13	14	24	427
Kokhanok CDP, Lake and Peninsula Borough	52	7	-	43	-	-	1	1	1	7
Koliganek CDP, Dillingham Census Area	53	13	-	40	-	-	-	-	-	13
Kongiganak CDP, Bethel Census Area	79	8	-	71	-	-	-	-	1	7
Kotlik city, Wade Hampton Census Area	117	11	-	103	-	-	-	3	-	11
Kotzebue city, Northwest Arctic Borough	889	303	5	527	17	1	9	27	8	302
Koyuk city, Nome Census Area	80	8	-	71	-	-	-	1	-	8
Koyukuk city, Yukon-Koyukuk Census Area	39	4	-	35	-	-	-	-	-	4
Kupreanof city, Wrangell-Petersburg Census Area	12	11	-	-	-	-	-	1	-	11
Kwethluk city, Bethel Census Area	153	11	-	139	1	-	-	2	-	11
Kwigillingok CDP, Bethel Census Area	73	5	-	68	-	-	-	-	-	5
Lake Louise CDP, Matanuska-Susitna Borough	41	37	-	4	-	-	-	-	-	37
Lake Minchumina CDP, Yukon-Koyukuk Census Area	16	14	-	1	-	-	-	1	1	13
Lakes CDP, Matanuska-Susitna Borough	2 217	2 061	17	64	6	-	10	59	37	2 037
Larsen Bay city, Kodiak Island Borough	40	12	-	27	-	-	-	1	-	12
Lazy Mountain CDP, Matanuska-Susitna Borough	410	389	1	11	2	-	-	7	3	388
Levelock CDP, Lake and Peninsula Borough	45	5	-	39	-	-	-	1	2	5
Lime Village CDP, Bethel Census Area	5	4	-	-	-	-	-	1	-	4
Livengood CDP, Yukon-Koyukuk Census Area	13	12	-	1	-	-	-	-	-	12
Lowell Point CDP, Kenai Peninsula Borough	39	37	1	1	-	-	-	-	-	37
Lower Kalskag city, Bethel Census Area	66	4	-	59	-	-	-	3	-	4
Lutak CDP, Haines Borough	19	18	-	-	-	-	-	1	-	18
McCarthy CDP, Valdez-Cordova Census Area	26	26	-	-	-	-	-	-	-	26
McGrath city, Yukon-Koyukuk Census Area	145	77	-	51	-	-	1	16	-	77
McKinley Park CDP, Denali Borough	72	66	-	1	-	-	3	2	1	66
Manley Hot Springs CDP, Yukon-Koyukuk Census Area	36	28	-	6	-	-	2	-	-	28
Manokotak city, Dillingham Census Area	93	8	-	85	-	-	-	-	-	8

Table 14. **Occupied Housing Units (Households) by Race and Hispanic or Latino Origin of Householder: 2000**—Con.

[For information on confidentiality protection, nonsampling error, and definitions, see text]

State Borough and Census Area Place	Total occupied housing units	Race of householder							Householder Hispanic or Latino (of any race)	Householder White alone, not Hispanic or Latino
		One race						Two or more races		
		White	Black or African American	American Indian and Alaska Native	Asian	Native Hawaiian and Other Pacific Islander	Some other race			
PLACE—Con.										
Marshall city, Wade Hampton Census Area	91	4	-	84	-	-	-	3	1	3
Meadow Lakes CDP, Matanuska-Susitna Borough	1 702	1 554	8	52	6	4	11	67	25	1 541
Mekoryuk city, Bethel Census Area	73	5	-	66	-	-	-	2	-	5
Mendeltna CDP, Valdez-Cordova Census Area	23	22	-	1	-	-	-	-	-	22
Mentasta Lake CDP, Valdez-Cordova Census Area	54	20	-	32	-	-	-	2	-	20
Metlakatla CDP, Prince of Wales-Outer Ketchikan Census Area	469	60	1	392	-	-	-	16	6	59
Meyers Chuck CDP, Prince of Wales-Outer Ketchikan Census Area	9	8	-	-	-	-	-	1	-	8
Miller Landing CDP, Kenai Peninsula Borough	31	30	-	-	1	-	-	-	-	30
Minto CDP, Yukon-Koyukuk Census Area	74	10	-	64	-	-	-	-	-	10
Moose Creek CDP, Fairbanks North Star Borough	223	196	12	4	3	-	2	6	4	194
Moose Pass CDP, Kenai Peninsula Borough	84	78	1	1	-	-	-	4	-	78
Mosquito Lake CDP, Haines Borough	86	83	-	2	-	-	-	1	-	83
Mountain Village city, Wade Hampton Census Area	183	30	-	149	-	1	-	3	1	30
Mud Bay CDP, Haines Borough	66	60	-	2	-	-	1	3	1	60
Naknek CDP, Bristol Bay Borough	247	143	-	97	-	-	-	7	1	143
Nanwalek CDP, Kenai Peninsula Borough	45	7	-	38	-	-	-	-	1	7
Napakiak city, Bethel Census Area	90	4	1	84	-	-	-	1	-	4
Napaskiak city, Bethel Census Area	82	4	-	75	1	-	-	2	-	4
Naukati Bay CDP, Prince of Wales-Outer Ketchikan Census Area	60	53	-	6	1	-	-	-	-	53
Nelchina CDP, Valdez-Cordova Census Area	27	25	-	1	-	-	-	1	-	25
Nelson Lagoon CDP, Aleutians East Borough	31	5	-	24	-	-	-	2	-	5
Nenana city, Yukon-Koyukuk Census Area	171	88	1	73	1	-	-	8	3	86
New Allakaket CDP, Yukon-Koyukuk Census Area	8	-	-	8	-	-	-	-	-	-
Newhalen city, Lake and Peninsula Borough	39	4	-	35	-	-	-	-	-	4
New Stuyahok city, Dillingham Census Area	105	8	-	94	-	-	-	3	1	8
Newtok CDP, Bethel Census Area	63	7	-	56	-	-	-	-	-	7
Nightmute city, Bethel Census Area	47	5	-	41	-	-	-	1	-	5
Nikiski CDP, Kenai Peninsula Borough	1 514	1 369	3	93	4	5	8	32	14	1 363
Nikolaevsk CDP, Kenai Peninsula Borough	96	83	-	1	-	-	1	11	1	82
Nikolai city, Yukon-Koyukuk Census Area	40	9	-	31	-	-	-	-	-	9
Nikolski CDP, Aleutians West Census Area	15	5	-	10	-	-	-	-	-	5
Ninilchik CDP, Kenai Peninsula Borough	320	265	-	46	1	-	1	7	2	264
Noatak CDP, Northwest Arctic Borough	100	7	1	92	-	-	-	-	1	7
Nome city, Nome Census Area	1 184	627	12	459	19	1	6	60	23	618
Nondalton city, Lake and Peninsula Borough	68	14	-	53	-	1	-	-	1	14
Noorvik city, Northwest Arctic Borough	136	14	-	116	-	-	-	6	-	14
North Pole city, Fairbanks North Star Borough	605	511	36	19	11	3	5	20	17	502
Northway CDP, Southeast Fairbanks Census Area	30	11	-	17	-	-	-	2	-	11
Northway Junction CDP, Southeast Fairbanks Census Area	23	12	-	9	-	-	-	2	-	12
Northway Village CDP, Southeast Fairbanks Census Area	32	1	-	30	-	-	1	-	1	1
Nuiqsut city, North Slope Borough	110	18	-	89	1	-	-	2	1	18
Nulato city, Yukon-Koyukuk Census Area	91	8	-	80	-	-	1	2	1	8
Nunapitchuk city, Bethel Census Area	105	5	-	98	-	-	1	1	-	5
Old Harbor city, Kodiak Island Borough	79	11	-	61	-	-	-	7	-	11
Oscarville CDP, Bethel Census Area	15	-	-	14	-	-	-	1	-	-
Ouzinkie city, Kodiak Island Borough	74	14	-	57	-	-	-	3	1	14
Palmer city, Matanuska-Susitna Borough	1 472	1 296	25	74	12	2	15	48	41	1 275
Paxson CDP, Valdez-Cordova Census Area	21	21	-	-	-	-	-	-	-	21
Pedro Bay CDP, Lake and Peninsula Borough	17	6	-	6	-	-	-	5	-	6
Pelican city, Skagway-Hoonah-Angoon Census Area	70	53	-	11	1	-	-	5	-	53
Perryville CDP, Lake and Peninsula Borough	33	2	-	30	-	-	-	1	-	2
Petersburg city, Wrangell-Petersburg Census Area	1 240	1 068	1	79	23	2	17	50	19	1 064
Petersville CDP, Matanuska-Susitna Borough	17	16	-	1	-	-	-	-	-	16
Pilot Point city, Lake and Peninsula Borough	29	8	-	21	-	-	-	-	-	8
Pilot Station city, Wade Hampton Census Area	109	8	-	101	-	-	-	-	-	8
Pitkas Point CDP, Wade Hampton Census Area	30	3	-	27	-	-	-	-	-	3
Platinum city, Bethel Census Area	17	2	-	15	-	-	-	-	-	2
Pleasant Valley CDP, Fairbanks North Star Borough	219	200	-	7	3	-	1	8	4	197
Point Baker CDP, Prince of Wales-Outer Ketchikan Census Area	13	13	-	-	-	-	-	-	-	13
Point Hope city, North Slope Borough	186	27	-	157	-	-	-	2	1	26
Point Lay CDP, North Slope Borough	61	11	-	47	-	-	-	3	1	10
Point MacKenzie CDP, Matanuska-Susitna Borough	39	36	-	1	1	-	-	1	-	36
Pope-Vannoy Landing CDP, Lake and Peninsula Borough	5	3	-	-	-	-	-	2	-	3
Portage Creek CDP, Dillingham Census Area	7	4	-	3	-	-	-	-	-	4
Port Alexander city, Wrangell-Petersburg Census Area	34	30	-	1	-	-	-	3	-	30
Port Alsworth CDP, Lake and Peninsula Borough	34	29	-	1	-	-	-	4	-	29
Port Clarence CDP, Nome Census Area	-	-	-	-	-	-	-	-	-	-
Port Graham CDP, Kenai Peninsula Borough	70	10	-	58	-	-	-	2	1	10
Port Heiden city, Lake and Peninsula Borough	41	12	-	24	-	-	1	4	1	12

Table 14. **Occupied Housing Units (Households) by Race and Hispanic or Latino Origin of Householder: 2000**—Con.

[For information on confidentiality protection, nonsampling error, and definitions, see text]

State Borough and Census Area Place	Total occupied housing units	Race of householder							House-holder Hispanic or Latino (of any race)	House-holder White alone, not Hispanic or Latino
		One race						Two or more races		
		White	Black or African American	American Indian and Alaska Native	Asian	Native Hawaiian and Other Pacific Islander	Some other race			
PLACE—Con.										
Port Lions city, Kodiak Island Borough	89	33	-	56	-	-	-	-	1	32
Port Protection CDP, Prince of Wales-Outer Ketchikan Census Area	31	30	-	-	-	-	-	1	1	29
Primrose CDP, Kenai Peninsula Borough	33	32	-	-	-	-	-	1	-	32
Prudhoe Bay CDP, North Slope Borough	1	-	-	1	-	-	-	-	-	-
Quinhagak city, Bethel Census Area	137	8	-	128	-	-	-	1	1	8
Rampart CDP, Yukon-Koyukuk Census Area	20	3	-	16	-	-	1	-	-	3
Red Devil CDP, Bethel Census Area	17	8	-	9	-	-	-	-	1	7
Red Dog Mine CDP, Northwest Arctic Borough	-	-	-	-	-	-	-	-	-	-
Ridgeway CDP, Kenai Peninsula Borough	715	657	3	20	5	1	9	20	14	655
Ruby city, Yukon-Koyukuk Census Area	68	12	-	52	-	-	-	4	-	12
Russian Mission city, Wade Hampton Census Area	70	9	-	61	-	-	-	-	-	9
St. George city, Aleutians West Census Area	51	6	-	45	-	-	-	-	-	6
St. Mary's city, Wade Hampton Census Area	137	26	-	107	2	-	-	2	1	25
St. Michael city, Nome Census Area	90	11	-	79	-	-	-	-	-	11
St. Paul city, Aleutians West Census Area	177	26	-	149	-	-	-	2	-	26
Salamatof CDP, Kenai Peninsula Borough	220	205	-	12	-	-	-	3	4	201
Salcha CDP, Fairbanks North Star Borough	317	290	4	10	3	1	2	7	3	288
Sand Point city, Aleutians East Borough	229	73	-	140	3	1	4	8	8	69
Savoonga city, Nome Census Area	145	11	-	133	1	-	-	-	-	11
Saxman city, Ketchikan Gateway Borough	127	35	-	87	1	-	-	4	-	35
Scammon Bay city, Wade Hampton Census Area	96	6	1	89	-	-	-	-	-	6
Selawik city, Northwest Arctic Borough	172	18	1	151	-	-	-	2	-	18
Seldovia city, Kenai Peninsula Borough	134	101	1	23	1	1	1	6	2	99
Seldovia Village CDP, Kenai Peninsula Borough	62	38	-	20	-	-	1	3	-	38
Seward city, Kenai Peninsula Borough	917	780	3	76	16	1	4	37	16	769
Shageluk city, Yukon-Koyukuk Census Area	36	2	-	34	-	-	-	-	-	2
Shaktoolik city, Nome Census Area	60	6	-	54	-	-	-	-	-	6
Sheldon Point (Nunam Iqua) city, Wade Hampton Census Area	35	6	-	28	-	-	-	1	-	6
Shishmaref city, Nome Census Area	142	14	-	128	-	-	-	-	-	14
Shungnak city, Northwest Arctic Borough	56	6	-	50	-	-	-	-	-	6
Silver Springs CDP, Valdez-Cordova Census Area	46	41	-	2	-	-	2	1	-	41
Sitka city and borough, Sitka City and Borough	3 278	2 462	12	517	94	5	25	163	66	2 431
Skagway city, Skagway-Hoonah-Angoon Census Area	401	373	-	16	2	2	1	7	5	370
Skwentna CDP, Matanuska-Susitna Borough	50	49	-	1	-	-	-	-	-	49
Slana CDP, Valdez-Cordova Census Area	62	54	-	5	-	-	1	2	-	54
Sleetmute CDP, Bethel Census Area	33	4	-	29	-	-	-	-	-	4
Soldotna city, Kenai Peninsula Borough	1 465	1 331	2	61	20	3	13	35	26	1 315
South Naknek CDP, Bristol Bay Borough	46	9	-	37	-	-	-	-	1	8
Stebbins city, Nome Census Area	123	12	-	110	-	-	-	1	-	12
Sterling CDP, Kenai Peninsula Borough	1 676	1 586	6	37	4	1	10	32	18	1 572
Stevens Village CDP, Yukon-Koyukuk Census Area	35	2	-	32	-	-	1	-	1	2
Stony River CDP, Bethel Census Area	19	3	-	16	-	-	-	-	-	3
Sunrise CDP, Kenai Peninsula Borough	9	8	-	-	-	-	-	1	-	8
Susitna CDP, Matanuska-Susitna Borough	19	17	-	-	-	-	-	2	-	17
Sutton-Alpine CDP, Matanuska-Susitna Borough	278	248	-	19	-	1	3	7	2	246
Takotna CDP, Yukon-Koyukuk Census Area	19	15	-	4	-	-	-	-	-	15
Talkeetna CDP, Matanuska-Susitna Borough	358	327	-	12	1	-	3	15	2	327
Tanacross CDP, Southeast Fairbanks Census Area	42	4	-	36	-	-	1	1	1	4
Tanaina CDP, Matanuska-Susitna Borough	1 609	1 488	16	37	7	-	15	46	35	1 469
Tanana city, Yukon-Koyukuk Census Area	121	29	-	90	-	-	-	2	-	29
Tatitlek CDP, Valdez-Cordova Census Area	38	7	-	30	-	-	-	1	-	7
Tazlina CDP, Valdez-Cordova Census Area	59	42	-	11	-	-	-	6	1	41
Teller city, Nome Census Area	76	10	-	66	-	-	-	-	1	9
Tenakee Springs city, Skagway-Hoonah-Angoon Census Area	59	54	-	1	1	1	-	2	-	54
Tetlin CDP, Southeast Fairbanks Census Area	42	1	-	41	-	-	-	-	-	1
Thoms Place CDP, Wrangell-Petersburg Census Area	13	10	-	3	-	-	-	-	-	10
Thorne Bay city, Prince of Wales-Outer Ketchikan Census Area	219	208	-	3	-	1	1	6	2	207
Togiak city, Dillingham Census Area	202	24	-	172	-	-	2	4	2	24
Tok CDP, Southeast Fairbanks Census Area	534	457	-	51	-	-	4	22	11	453
Toksook Bay city, Bethel Census Area	106	7	-	97	-	-	-	2	-	7
Tolsona CDP, Valdez-Cordova Census Area	9	7	-	1	-	-	-	1	-	7
Tonsina CDP, Valdez-Cordova Census Area	34	33	-	1	-	-	-	-	-	33
Trapper Creek CDP, Matanuska-Susitna Borough	182	168	-	8	-	-	-	6	1	168
Tuluksak CDP, Bethel Census Area	86	10	-	75	1	-	-	-	-	10
Tuntutuliak CDP, Bethel Census Area	84	3	-	81	-	-	-	-	-	3
Tununak CDP, Bethel Census Area	82	6	-	76	-	-	-	-	-	6
Twin Hills CDP, Dillingham Census Area	24	3	-	20	-	-	-	1	-	3
Two Rivers CDP, Fairbanks North Star Borough	177	167	-	2	1	-	1	6	1	166
Tyonek CDP, Kenai Peninsula Borough	66	1	-	65	-	-	-	-	2	1
Ugashik CDP, Lake and Peninsula Borough	7	1	-	5	-	-	-	1	-	1
Unalakleet city, Nome Census Area	224	37	1	180	-	-	-	6	-	37
Unalaska city, Aleutians West Census Area	834	529	6	106	125	-	34	34	55	510
Upper Kalskag city, Bethel Census Area	62	10	-	49	-	-	-	3	-	10
Valdez city, Valdez-Cordova Census Area	1 494	1 305	6	90	26	5	18	44	45	1 281
Venetie CDP, Yukon-Koyukuk Census Area	63	5	-	56	-	-	-	2	-	5

Table 14. **Occupied Housing Units (Households) by Race and Hispanic or Latino Origin of Householder: 2000**—Con.

[For information on confidentiality protection, nonsampling error, and definitions, see text]

State Borough and Census Area Place	Total occupied housing units	Race of householder							House-holder Hispanic or Latino (of any race)	House-holder White alone, not Hispanic or Latino
		One race						Two or more races		
		White	Black or African American	American Indian and Alaska Native	Asian	Native Hawaiian and Other Pacific Islander	Some other race			
PLACE—Con.										
Wainwright city, North Slope Borough	148	14	1	130	-	-	-	3	-	14
Wales city, Nome Census Area	50	9	-	40	-	-	-	1	-	9
Wasilla city, Matanuska-Susitna Borough	1 979	1 773	12	78	23	2	22	69	49	1 751
Whale Pass CDP, Prince of Wales-Outer Ketchikan Census Area	22	22	-	-	-	-	-	-	2	20
White Mountain city, Nome Census Area	69	8	-	58	-	-	1	2	1	8
Whitestone Logging Camp CDP, Skagway-Hoonah-Angoon Census Area	36	34	-	1	-	-	-	1	-	34
Whittier city, Valdez-Cordova Census Area	86	71	-	4	4	-	-	7	2	69
Willow CDP, Matanuska-Susitna Borough	654	630	-	11	1	-	2	10	3	628
Willow Creek CDP, Valdez-Cordova Census Area	80	72	1	4	-	-	2	1	1	72
Wiseman CDP, Yukon-Koyukuk Census Area	7	7	-	-	-	-	-	-	-	7
Womens Bay CDP, Kodiak Island Borough	251	223	-	14	3	-	-	11	2	221
Wrangell city, Wrangell-Petersburg Census Area	907	714	2	125	4	1	3	58	5	713
Y CDP, Matanuska-Susitna Borough	412	377	2	15	1	-	3	14	7	374
Yakutat CDP, Yakutat City and Borough	261	128	1	106	5	2	-	19	-	128

Table 15. **Land Area and Population Density: 2000**

[For information on confidentiality protection, nonsampling error, and definitions, see text]

State Borough and Census Area Census Subarea Place	Land area in square miles	Total population	
		Number	Average per square mile
The State	**571 951.26**	**626 932**	**1.1**
Aleutians East Borough	6 988.14	2 697	0.4
Aleutians East census subarea	6 988.14	2 697	0.4
Akutan city	14.03	713	50.8
Cold Bay city	54.37	88	1.6
False Pass city	26.88	64	2.4
King Cove city	25.27	792	31.3
Nelson Lagoon CDP	135.26	83	0.6
Sand Point city	7.80	952	122.1
Aleutians West Census Area	4 396.77	5 465	1.2
Aleutians West census subarea	4 396.77	5 465	1.2
Adak CDP	122.35	316	2.6
Atka city	8.74	92	10.5
Attu Station CDP	142.57	20	0.1
Nikolski CDP	132.07	39	0.3
St. George city	34.75	152	4.4
St. Paul city	40.32	532	13.2
Unalaska city	111.02	4 283	38.6
Anchorage Municipality	1 697.21	260 283	153.4
Anchorage census subarea	1 697.21	260 283	153.4
Anchorage municipality	1 697.21	260 283	153.4
Bethel Census Area	40 633.31	16 006	0.4
Aniak census subarea	19 052.74	1 582	0.1
Aniak city	6.52	572	87.8
Chuathbaluk city	3.52	119	33.8
Crooked Creek CDP	101.07	137	1.4
Lime Village CDP	80.26	6	0.1
Lower Kalskag city	1.28	267	208.2
Red Devil CDP	24.19	48	2.0
Sleetmute CDP	99.48	100	1.0
Stony River CDP	3.62	61	16.8
Upper Kalskag city	3.78	230	60.8
Lower Kuskokwim census subarea	21 580.57	14 424	0.7
Akiachak CDP	6.76	585	86.5
Akiak city	1.97	309	157.2
Atmautluak CDP	0.64	294	462.0
Bethel city	43.76	5 471	125.0
Chefornak city	5.73	394	68.8
Eek city	0.91	280	307.2
Goodnews Bay city	3.17	230	72.6
Kasigluk CDP	12.19	543	44.5
Kipnuk CDP	19.39	644	33.2
Kongiganak CDP	1.69	359	212.5
Kwethluk city	9.99	713	71.4
Kwigillingok CDP	20.15	338	16.8
Mekoryuk city	7.37	210	28.5
Napakiak city	4.69	353	75.2
Napaskiak city	3.47	390	112.3
Newtok CDP	1.03	321	313.1
Nightmute city	96.97	208	2.1
Nunapitchuk city	7.86	466	59.3
Oscarville CDP	1.50	61	40.6
Platinum city	44.63	41	0.9
Quinhagak city	4.68	555	118.5
Toksook Bay city	33.08	532	16.1
Tuluksak CDP	3.05	428	140.1
Tuntutuliak CDP	119.25	370	3.1
Tununak CDP	60.50	325	5.4
Bristol Bay Borough	504.92	1 258	2.5
Bristol Bay census subarea	504.92	1 258	2.5
King Salmon CDP	169.55	442	2.6
Naknek CDP	84.16	678	8.1
South Naknek CDP	95.05	137	1.4
Denali Borough	12 749.65	1 893	0.1
Denali census subarea	12 749.65	1 893	0.1
Anderson city	46.72	367	7.9
Cantwell CDP	118.26	222	1.9
Ferry CDP	68.44	29	0.4
Healy CDP	669.02	1 000	1.5
McKinley Park CDP	174.58	142	0.8
Dillingham Census Area	18 674.78	4 922	0.3
Dillingham census subarea	18 674.78	4 922	0.3
Aleknagik city	11.55	221	19.1
Clark's Point city	3.14	75	23.9
Dillingham city	33.62	2 466	73.4
Ekwok city	15.97	130	8.1
Koliganek CDP	12.46	182	14.6
Manokotak city	36.36	399	11.0
New Stuyahok city	32.63	471	14.4
Portage Creek CDP	13.12	36	2.7
Togiak city	45.21	809	17.9
Twin Hills CDP	21.84	69	3.2
Fairbanks North Star Borough	7 366.24	82 840	11.2
Fairbanks North Star census subarea	7 366.24	82 840	11.2
College CDP	18.67	11 402	610.7
Eielson AFB CDP	52.00	5 400	103.8
Ester CDP	64.63	1 680	26.0
Fairbanks city	31.86	30 224	948.7
Fox CDP	13.60	300	22.1
Harding-Birch Lakes CDP	218.76	216	1.0
Moose Creek CDP	1.58	542	342.7
Fairbanks North Star Borough—Con.			
Fairbanks North Star census subarea—Con.			
North Pole city	4.20	1 570	373.6
Pleasant Valley CDP	30.28	623	20.6
Salcha CDP	72.05	854	11.9
Two Rivers CDP	28.52	482	16.9
Haines Borough	2 343.73	2 392	1.0
Haines census subarea	2 343.73	2 392	1.0
Covenant Life CDP	26.10	102	3.9
Excursion Inlet CDP	56.75	10	0.2
Haines city	13.52	1 811	134.0
Lutak CDP	128.02	39	0.3
Mosquito Lake CDP	78.83	221	2.8
Mud Bay CDP	12.50	137	11.0
Juneau City and Borough	2 716.67	30 711	11.3
Juneau census subarea	2 716.67	30 711	11.3
Juneau city and borough	2 716.67	30 711	11.3
Kenai Peninsula Borough	16 013.26	49 691	3.1
Kenai-Cook Inlet census subarea	12 500.68	44 101	3.5
Anchor Point CDP	90.79	1 845	20.3
Beluga CDP	102.65	32	0.3
Clam Gulch CDP	13.73	173	12.6
Cohoe CDP	69.73	1 168	16.7
Diamond Ridge CDP	47.63	1 802	37.8
Fox River CDP	126.59	616	4.9
Fritz Creek CDP	54.40	1 603	29.5
Funny River CDP	27.19	636	23.4
Halibut Cove CDP	8.12	35	4.3
Happy Valley CDP	88.58	489	5.5
Homer city	10.58	3 946	372.9
Kachemak city	1.61	431	268.0
Kalifornsky CDP	69.19	5 846	84.5
Kasilof CDP	10.36	471	45.4
Kenai city	29.90	6 942	232.2
Miller Landing CDP	0.25	74	292.9
Nanwalek CDP	8.51	177	20.8
Nikiski CDP	69.62	4 327	62.2
Nikolaevsk CDP	36.27	345	9.5
Ninilchik CDP	207.57	772	3.7
Port Graham CDP	5.93	171	28.8
Ridgeway CDP	16.65	1 932	116.0
Salamatof CDP	8.11	954	117.7
Seldovia city	0.38	286	749.9
Seldovia Village CDP	19.82	144	7.3
Soldotna city	6.94	3 759	541.9
Sterling CDP	77.31	4 705	60.9
Tyonek CDP	67.61	193	2.9
Seward-Hope census subarea	3 512.58	5 590	1.6
Bear Creek CDP	41.89	1 748	41.7
Cooper Landing CDP	66.00	369	5.6
Crown Point CDP	3.55	75	21.1
Hope CDP	51.70	137	2.6
Lowell Point CDP	11.77	92	7.8
Moose Pass CDP	18.04	206	11.4
Primrose CDP	37.39	93	2.5
Seward city	14.44	2 830	196.0
Sunrise CDP	13.02	18	1.4
Ketchikan Gateway Borough	1 233.22	14 070	11.4
Ketchikan census subarea	1 233.22	14 070	11.4
Ketchikan city	3.37	7 922	2 348.6
Saxman city	1.00	431	431.5
Kodiak Island Borough	6 559.85	13 913	2.1
Kodiak Island census subarea	6 559.85	13 913	2.1
Akhiok city	7.93	80	10.1
Aleneva CDP	61.50	68	1.1
Chiniak CDP	40.51	50	1.2
Karluk CDP	57.73	27	0.5
Kodiak city	3.46	6 334	1 832.7
Kodiak Station CDP	23.44	1 840	78.5
Larsen Bay city	5.44	115	21.1
Old Harbor city	21.01	237	11.3
Ouzinkie city	6.03	225	37.3
Port Lions city	6.35	256	40.3
Womens Bay CDP	43.72	690	15.8
Lake and Peninsula Borough	23 781.96	1 823	0.1
Lake and Peninsula census subarea	23 781.96	1 823	0.1
Chignik city	11.72	79	6.7
Chignik Lagoon CDP	13.10	103	7.9
Chignik Lake CDP	12.29	145	11.8
Egegik city	32.78	116	3.5
Igiugig CDP	19.83	53	2.7
Iliamna CDP	35.89	102	2.8
Ivanof Bay CDP	3.36	22	6.5
Kokhanok CDP	21.33	174	8.2
Levelock CDP	14.50	122	8.4
Newhalen city	6.05	160	26.4
Nondalton city	8.36	221	26.4
Pedro Bay CDP	17.33	50	2.9
Perryville CDP	9.25	107	11.6
Pilot Point city	25.39	100	3.9
Pope-Vannoy Landing CDP	48.83	8	0.2

Table 15. **Land Area and Population Density: 2000**—Con.

[For information on confidentiality protection, nonsampling error, and definitions, see text]

State Borough and Census Area Census Subarea Place	Land area in square miles	Total population	
		Number	Average per square mile
Lake and Peninsula Borough—Con.			
Lake and Peninsula census subarea—Con.			
Port Alsworth CDP	22.69	104	4.6
Port Heiden city	50.70	119	2.3
Ugashik CDP	233.92	11	-
Matanuska-Susitna Borough	24 681.54	59 322	2.4
Matanuska-Susitna census subarea	24 681.54	59 322	2.4
Big Lake CDP	131.93	2 635	20.0
Buffalo Soapstone CDP	22.58	699	31.0
Butte CDP	40.28	2 561	63.6
Chase CDP	92.90	41	0.4
Chickaloon CDP	79.41	213	2.7
Farm Loop CDP	8.84	1 067	120.7
Fishhook CDP	88.13	2 030	23.0
Gateway CDP	16.27	2 952	181.5
Glacier View CDP	448.17	249	0.6
Houston city	22.39	1 202	53.7
Knik-Fairview CDP	69.82	7 049	101.0
Knik River CDP	90.41	582	6.4
Lake Louise CDP	47.86	88	1.8
Lakes CDP	13.65	6 706	491.3
Lazy Mountain CDP	35.47	1 158	32.6
Meadow Lakes CDP	66.96	4 819	72.0
Palmer city	3.76	4 533	1 206.3
Petersville CDP	354.06	27	0.1
Point MacKenzie CDP	147.98	111	0.8
Skwentna CDP	442.80	111	0.3
Susitna CDP	158.24	37	0.2
Sutton-Alpine CDP	151.29	1 080	7.1
Talkeetna CDP	41.57	772	18.6
Tanaina CDP	27.10	4 993	184.3
Trapper Creek CDP	364.92	423	1.2
Wasilla city	11.72	5 469	466.8
Willow CDP	684.82	1 658	2.4
Y CDP	333.42	956	2.9
Nome Census Area	23 000.91	9 196	0.4
Nome census subarea	23 000.91	9 196	0.4
Brevig Mission city	2.60	276	106.3
Diomede city	2.84	146	51.4
Elim city	2.43	313	128.9
Gambell city	10.90	649	59.5
Golovin city	3.74	144	38.5
Koyuk city	4.74	297	62.7
Nome city	12.53	3 505	279.7
Port Clarence CDP	35.46	21	0.6
St. Michael city	21.79	368	16.9
Savoonga city	6.10	643	105.5
Shaktoolik city	1.06	230	216.7
Shishmaref city	2.78	562	202.0
Stebbins city	35.16	547	15.6
Teller city	1.92	268	139.9
Unalakleet city	2.87	747	260.5
Wales city	2.82	152	53.9
White Mountain city	1.78	203	113.7
North Slope Borough	88 817.12	7 385	0.1
North Slope census subarea	88 817.12	7 385	0.1
Alpine CDP	38.26	-	-
Anaktuvuk Pass city	4.84	282	58.2
Atqasuk city	38.87	228	5.9
Barrow city	18.40	4 581	249.0
Kaktovik city	0.79	293	371.0
Nuiqsut city	9.21	433	47.0
Point Hope city	6.34	757	119.4
Point Lay CDP	30.47	247	8.1
Prudhoe Bay CDP	416.26	5	-
Wainwright city	17.56	546	31.1
Northwest Arctic Borough	35 898.34	7 208	0.2
Northwest Arctic census subarea	35 898.34	7 208	0.2
Ambler city	9.46	309	32.6
Buckland city	1.22	406	332.3
Deering city	5.14	136	26.5
Kiana city	0.24	388	1 608.9
Kivalina city	1.87	377	202.1
Kobuk city	16.10	109	6.8
Kotzebue city	27.00	3 082	114.1
Noatak CDP	11.56	428	37.0
Noorvik city	0.96	634	658.7
Red Dog Mine CDP	66.87	32	0.5
Selawik city	2.52	772	306.1
Shungnak city	8.36	256	30.6
Prince of Wales-Outer Ketchikan Census Area	7 410.62	6 146	0.8
Metlakatla Indian Community census subarea	130.24	1 447	11.1
Metlakatla CDP	2.32	1 375	593.4
Outer Ketchikan census subarea	3 779.36	129	-
Hyder CDP	14.84	97	6.5
Meyers Chuck CDP	0.58	21	36.0
Prince of Wales census subarea	3 501.03	4 570	1.3
Coffman Cove city	10.39	199	19.2
Craig city	6.68	1 397	209.1
Edna Bay CDP	55.98	49	0.9
Hollis CDP	63.23	139	2.2
Hydaburg city	0.28	382	1 340.5
Kasaan city	5.33	39	7.3
Klawock city	0.58	854	1 465.4
Prince of Wales-Outer Ketchikan Census Area—Con.			
Prince of Wales census subarea—Con.			
Naukati Bay CDP	4.80	135	28.1
Point Baker CDP	0.96	35	36.4
Port Protection CDP	4.47	63	14.1
Thorne Bay city	25.54	557	21.8
Whale Pass CDP	35.61	58	1.6
Sitka City and Borough	2 873.98	8 835	3.1
Sitka census subarea	2 873.98	8 835	3.1
Sitka city and borough	2 873.98	8 835	3.1
Skagway-Hoonah-Angoon Census Area	7 896.48	3 436	0.4
Hoonah-Angoon census subarea	7 442.80	2 435	0.3
Angoon city	22.50	572	25.4
Cube Cove CDP	11.42	72	6.3
Elfin Cove CDP	10.69	32	3.0
Game Creek CDP	4.90	35	7.1
Gustavus CDP	37.68	429	11.4
Hobart Bay CDP	117.43	3	-
Hoonah city	6.61	860	130.2
Pelican city	0.58	163	280.5
Tenakee Springs city	13.79	104	7.5
Whitestone Logging Camp CDP	10.50	116	11.1
Klukwan census subarea	1.24	139	111.9
Klukwan CDP	1.24	139	111.9
Skagway census subarea	452.44	862	1.9
Skagway city	452.44	862	1.9
Southeast Fairbanks Census Area	24 814.86	6 174	0.2
Southeast Fairbanks census subarea	24 814.86	6 174	0.2
Alcan Border CDP	147.86	21	0.1
Big Delta CDP	55.20	749	13.6
Chicken CDP	115.41	17	0.1
Delta Junction city	17.26	840	48.7
Deltana CDP	562.22	1 570	2.8
Dot Lake CDP	278.04	19	0.1
Dot Lake Village CDP	3.63	38	10.5
Dry Creek CDP	156.43	128	0.8
Eagle city	1.01	129	127.9
Eagle Village CDP	19.09	68	3.6
Fort Greely CDP	169.37	461	2.7
Healy Lake CDP	66.25	37	0.6
Northway CDP	19.17	95	5.0
Northway Junction CDP	8.46	72	8.5
Northway Village CDP	2.64	107	40.5
Tanacross CDP	80.04	140	1.7
Tetlin CDP	70.44	117	1.7
Tok CDP	132.28	1 393	10.5
Valdez-Cordova Census Area	34 319.10	10 195	0.3
Chugach census subarea	9 518.81	6 964	0.7
Chenega CDP	28.81	86	3.0
Cordova city	61.36	2 454	40.0
Tatitlek CDP	7.30	107	14.7
Valdez city	221.97	4 036	18.2
Whittier city	12.53	182	14.5
Copper River census subarea	24 800.29	3 231	0.1
Chisana CDP	86.66	-	-
Chistochina CDP	359.42	93	0.3
Chitina CDP	84.64	123	1.5
Copper Center CDP	13.73	362	26.4
Copperville CDP	1.39	179	128.3
Gakona CDP	61.34	215	3.5
Glennallen CDP	114.11	554	4.9
Gulkana CDP	36.54	88	2.4
Kenny Lake CDP	194.99	410	2.1
McCarthy CDP	148.28	42	0.3
Mendeltna CDP	447.64	63	0.1
Mentasta Lake CDP	303.07	142	0.5
Nelchina CDP	46.04	71	1.5
Paxson CDP	304.01	43	0.1
Silver Springs CDP	2.88	130	45.1
Slana CDP	252.85	124	0.5
Tazlina CDP	6.57	149	22.7
Tolsona CDP	44.98	27	0.6
Tonsina CDP	147.81	92	0.6
Willow Creek CDP	39.78	201	5.1
Wade Hampton Census Area	17 193.50	7 028	0.4
Wade Hampton census subarea	17 193.50	7 028	0.4
Alakanuk city	32.35	652	20.2
Chevak city	1.14	765	668.6
Emmonak city	7.51	767	102.2
Hooper Bay city	8.68	1 014	116.8
Kotlik city	3.82	591	154.8
Marshall city	4.72	349	73.9
Mountain Village city	4.35	755	173.7
Pilot Station city	1.69	550	326.2
Pitkas Point CDP	1.49	125	83.9
Russian Mission city	5.66	296	52.3
St. Mary's city	43.95	500	11.4
Scammon Bay city	0.63	465	737.8
Sheldon Point (Nunam Iqua) city	13.18	164	12.4
Wrangell-Petersburg Census Area	5 834.94	6 684	1.1
Wrangell-Petersburg census subarea	5 834.94	6 684	1.1
Kake city	8.16	710	87.0

Table 15. **Land Area and Population Density: 2000**—Con.

[For information on confidentiality protection, nonsampling error, and definitions, see text]

State Borough and Census Area Census Subarea Place	Land area in square miles	Total population	
		Number	Average per square mile
Wrangell-Petersburg Census Area—Con.			
Wrangell-Petersburg census subarea—Con.			
Kupreanof city	4.00	23	5.7
Petersburg city	43.86	3 224	73.5
Port Alexander city	3.77	81	21.5
Thoms Place CDP	10.65	22	2.1
Wrangell city	45.28	2 308	51.0
Yakutat City and Borough	7 650.46	808	0.1
Yakutat census subarea	7 650.46	808	0.1
Yakutat CDP	99.44	680	6.8
Yukon-Koyukuk Census Area	145 899.69	6 551	-
Koyukuk-Middle Yukon census subarea	73 854.63	3 839	0.1
Alatna CDP	36.46	35	1.0
Allakaket city	3.60	97	27.0
Bettles city	1.64	43	26.2
Coldfoot CDP	37.02	13	0.4
Evansville CDP	22.21	28	1.3
Four Mile Road CDP	0.90	38	42.0
Galena city	17.87	675	37.8
Hughes city	3.10	78	25.2
Huslia city	16.43	293	17.8
Kaltag city	23.29	230	9.9
Koyukuk city	6.24	101	16.2
Livengood CDP	265.68	29	0.1
Manley Hot Springs CDP	54.28	72	1.3
Minto CDP	135.05	258	1.9
Nenana city	6.04	402	66.6
New Allakaket CDP	2.23	36	16.1
Nulato city	42.73	336	7.9
Rampart CDP	168.79	45	0.3
Ruby city	7.55	188	24.9
Stevens Village CDP	10.37	87	8.4
Tanana city	11.56	308	26.6
Wiseman CDP	78.10	21	0.3
McGrath-Holy Cross census subarea	31 701.28	1 276	-
Anvik city	9.50	104	10.9
Flat CDP	161.07	4	-
Grayling city	10.93	194	17.7
Holy Cross city	31.26	227	7.3
Lake Minchumina CDP	216.40	32	0.1
McGrath city	48.88	401	8.2
Nikolai city	4.53	100	22.1
Shageluk city	10.59	129	12.2
Takotna CDP	23.46	50	2.1
Yukon Flats census subarea	40 343.78	1 436	-
Arctic Village CDP	61.71	152	2.5
Beaver CDP	20.50	84	4.1
Birch Creek CDP	6.12	28	4.6
Central CDP	247.95	134	0.5
Chalkyitsik CDP	8.71	83	9.5
Circle CDP	107.67	100	0.9
Fort Yukon city	7.00	595	85.0
Venetie CDP	20.84	202	9.7

Table 16. **Land Area and Population Density: 2000**

[For information on confidentiality protection, nonsampling error, and definitions, see text]

State Borough and Census Area Place	Land area in square miles	Total population	
		Number	Average per square mile
The State	**571 951.26**	**626 932**	**1.1**
BOROUGH AND CENSUS AREA			
Aleutians East Borough	6 988.14	2 697	0.4
Aleutians West Census Area	4 396.77	5 465	1.2
Anchorage Municipality	1 697.21	260 283	153.4
Bethel Census Area	40 633.31	16 006	0.4
Bristol Bay Borough	504.92	1 258	2.5
Denali Borough	12 749.65	1 893	0.1
Dillingham Census Area	18 674.78	4 922	0.3
Fairbanks North Star Borough	7 366.24	82 840	11.2
Haines Borough	2 343.73	2 392	1.0
Juneau City and Borough	2 716.67	30 711	11.3
Kenai Peninsula Borough	16 013.26	49 691	3.1
Ketchikan Gateway Borough	1 233.22	14 070	11.4
Kodiak Island Borough	6 559.85	13 913	2.1
Lake and Peninsula Borough	23 781.96	1 823	0.1
Matanuska-Susitna Borough	24 681.54	59 322	2.4
Nome Census Area	23 000.91	9 196	0.4
North Slope Borough	88 817.12	7 385	0.1
Northwest Arctic Borough	35 898.34	7 208	0.2
Prince of Wales-Outer Ketchikan Census Area	7 410.62	6 146	0.8
Sitka City and Borough	2 873.98	8 835	3.1
Skagway-Hoonah-Angoon Census Area	7 896.48	3 436	0.4
Southeast Fairbanks Census Area	24 814.86	6 174	0.2
Valdez-Cordova Census Area	34 319.10	10 195	0.3
Wade Hampton Census Area	17 193.50	7 028	0.4
Wrangell-Petersburg Census Area	5 834.94	6 684	1.1
Yakutat City and Borough	7 650.46	808	0.1
Yukon-Koyukuk Census Area	145 899.69	6 551	-
PLACE			
Adak CDP, Aleutians West Census Area	122.35	316	2.6
Akhiok city, Kodiak Island Borough	7.93	80	10.1
Akiachak CDP, Bethel Census Area	6.76	585	86.5
Akiak city, Bethel Census Area	1.97	309	157.2
Akutan city, Aleutians East Borough	14.03	713	50.8
Alakanuk city, Wade Hampton Census Area	32.35	652	20.2
Alatna CDP, Yukon-Koyukuk Census Area	36.46	35	1.0
Alcan Border CDP, Southeast Fairbanks Census Area	147.86	21	0.1
Aleknagik city, Dillingham Census Area	11.55	221	19.1
Aleneva CDP, Kodiak Island Borough	61.50	68	1.1
Allakaket city, Yukon-Koyukuk Census Area	3.60	97	27.0
Alpine CDP, North Slope Borough	38.26	-	-
Ambler city, Northwest Arctic Borough	9.46	309	32.6
Anaktuvuk Pass city, North Slope Borough	4.84	282	58.2
Anchorage municipality, Anchorage Municipality	1 697.21	260 283	153.4
Anchor Point CDP, Kenai Peninsula Borough	90.79	1 845	20.3
Anderson city, Denali Borough	46.72	367	7.9
Angoon city, Skagway-Hoonah-Angoon Census Area	22.50	572	25.4
Aniak city, Bethel Census Area	6.52	572	87.8
Anvik city, Yukon-Koyukuk Census Area	9.50	104	10.9
Arctic Village CDP, Yukon-Koyukuk Census Area	61.71	152	2.5
Atka city, Aleutians West Census Area	8.74	92	10.5
Atmautluak CDP, Bethel Census Area	0.64	294	462.0
Atqasuk city, North Slope Borough	38.87	228	5.9
Attu Station CDP, Aleutians West Census Area	142.57	20	0.1
Barrow city, North Slope Borough	18.40	4 581	249.0
Bear Creek CDP, Kenai Peninsula Borough	41.89	1 748	41.7
Beaver CDP, Yukon-Koyukuk Census Area	20.50	84	4.1
Beluga CDP, Kenai Peninsula Borough	102.65	32	0.3
Bethel city, Bethel Census Area	43.76	5 471	125.0
Bettles city, Yukon-Koyukuk Census Area	1.64	43	26.2
Big Delta CDP, Southeast Fairbanks Census Area	55.20	749	13.6
Big Lake CDP, Matanuska-Susitna Borough	131.93	2 635	20.0
Birch Creek CDP, Yukon-Koyukuk Census Area	6.12	28	4.6
Brevig Mission city, Nome Census Area	2.60	276	106.3
Buckland city, Northwest Arctic Borough	1.22	406	332.3
Buffalo Soapstone CDP, Matanuska-Susitna Borough	22.58	699	31.0
Butte CDP, Matanuska-Susitna Borough	40.28	2 561	63.6
Cantwell CDP, Denali Borough	118.26	222	1.9
Central CDP, Yukon-Koyukuk Census Area	247.95	134	0.5
Chalkyitsik CDP, Yukon-Koyukuk Census Area	8.71	83	9.5
Chase CDP, Matanuska-Susitna Borough	92.90	41	0.4
Chefornak city, Bethel Census Area	5.73	394	68.8
Chenega CDP, Valdez-Cordova Census Area	28.81	86	3.0
Chevak city, Wade Hampton Census Area	1.14	765	668.6
Chickaloon CDP, Matanuska-Susitna Borough	79.41	213	2.7
Chicken CDP, Southeast Fairbanks Census Area	115.41	17	0.1
Chignik city, Lake and Peninsula Borough	11.72	79	6.7
Chignik Lagoon CDP, Lake and Peninsula Borough	13.10	103	7.9
Chignik Lake CDP, Lake and Peninsula Borough	12.29	145	11.8
Chiniak CDP, Kodiak Island Borough	40.51	50	1.2
Chisana CDP, Valdez-Cordova Census Area	86.66	-	-
Chistochina CDP, Valdez-Cordova Census Area	359.42	93	0.3
Chitina CDP, Valdez-Cordova Census Area	84.64	123	1.5

State Borough and Census Area Place	Land area in square miles	Total population	
		Number	Average per square mile
PLACE—Con.			
Chuathbaluk city, Bethel Census Area	3.52	119	33.8
Circle CDP, Yukon-Koyukuk Census Area	107.67	100	0.9
Clam Gulch CDP, Kenai Peninsula Borough	13.73	173	12.6
Clark's Point city, Dillingham Census Area	3.14	75	23.9
Coffman Cove city, Prince of Wales-Outer Ketchikan Census Area	10.39	199	19.2
Cohoe CDP, Kenai Peninsula Borough	69.73	1 168	16.7
Cold Bay city, Aleutians East Borough	54.37	88	1.6
Coldfoot CDP, Yukon-Koyukuk Census Area	37.02	13	0.4
College CDP, Fairbanks North Star Borough	18.67	11 402	610.7
Cooper Landing CDP, Kenai Peninsula Borough	66.00	369	5.6
Copper Center CDP, Valdez-Cordova Census Area	13.73	362	26.4
Copperville CDP, Valdez-Cordova Census Area	1.39	179	128.3
Cordova city, Valdez-Cordova Census Area	61.36	2 454	40.0
Covenant Life CDP, Haines Borough	26.10	102	3.9
Craig city, Prince of Wales-Outer Ketchikan Census Area	6.68	1 397	209.1
Crooked Creek CDP, Bethel Census Area	101.07	137	1.4
Crown Point CDP, Kenai Peninsula Borough	3.55	75	21.1
Cube Cove CDP, Skagway-Hoonah-Angoon Census Area	11.42	72	6.3
Deering city, Northwest Arctic Borough	5.14	136	26.5
Delta Junction city, Southeast Fairbanks Census Area	17.26	840	48.7
Deltana CDP, Southeast Fairbanks Census Area	562.22	1 570	2.8
Diamond Ridge CDP, Kenai Peninsula Borough	47.63	1 802	37.8
Dillingham city, Dillingham Census Area	33.62	2 466	73.4
Diomede city, Nome Census Area	2.84	146	51.4
Dot Lake CDP, Southeast Fairbanks Census Area	278.04	19	0.1
Dot Lake Village CDP, Southeast Fairbanks Census Area	3.63	38	10.5
Dry Creek CDP, Southeast Fairbanks Census Area	156.43	128	0.8
Eagle city, Southeast Fairbanks Census Area	1.01	129	127.9
Eagle Village CDP, Southeast Fairbanks Census Area	19.09	68	3.6
Edna Bay CDP, Prince of Wales-Outer Ketchikan Census Area	55.98	49	0.9
Eek city, Bethel Census Area	0.91	280	307.2
Egegik city, Lake and Peninsula Borough	32.78	116	3.5
Eielson AFB CDP, Fairbanks North Star Borough	52.00	5 400	103.8
Ekwok city, Dillingham Census Area	15.97	130	8.1
Elfin Cove CDP, Skagway-Hoonah-Angoon Census Area	10.69	32	3.0
Elim city, Nome Census Area	2.43	313	128.9
Emmonak city, Wade Hampton Census Area	7.51	767	102.2
Ester CDP, Fairbanks North Star Borough	64.63	1 680	26.0
Evansville CDP, Yukon-Koyukuk Census Area	22.21	28	1.3
Excursion Inlet CDP, Haines Borough	56.75	10	0.2
Fairbanks city, Fairbanks North Star Borough	31.86	30 224	948.7
False Pass city, Aleutians East Borough	26.88	64	2.4
Farm Loop CDP, Matanuska-Susitna Borough	8.84	1 067	120.7
Ferry CDP, Denali Borough	68.44	29	0.4
Fishhook CDP, Matanuska-Susitna Borough	88.13	2 030	23.0
Flat CDP, Yukon-Koyukuk Census Area	161.07	4	-
Fort Greely CDP, Southeast Fairbanks Census Area	169.37	461	2.7
Fort Yukon city, Yukon-Koyukuk Census Area	7.00	595	85.0
Four Mile Road CDP, Yukon-Koyukuk Census Area	0.90	38	42.0
Fox CDP, Fairbanks North Star Borough	13.60	300	22.1
Fox River CDP, Kenai Peninsula Borough	126.59	616	4.9
Fritz Creek CDP, Kenai Peninsula Borough	54.40	1 603	29.5
Funny River CDP, Kenai Peninsula Borough	27.19	636	23.4
Gakona CDP, Valdez-Cordova Census Area	61.34	215	3.5
Galena city, Yukon-Koyukuk Census Area	17.87	675	37.8
Gambell city, Nome Census Area	10.90	649	59.5
Game Creek CDP, Skagway-Hoonah-Angoon Census Area	4.90	35	7.1
Gateway CDP, Matanuska-Susitna Borough	16.27	2 952	181.5
Glacier View CDP, Matanuska-Susitna Borough	448.17	249	0.6
Glennallen CDP, Valdez-Cordova Census Area	114.11	554	4.9
Golovin city, Nome Census Area	3.74	144	38.5
Goodnews Bay city, Bethel Census Area	3.17	230	72.6
Grayling city, Yukon-Koyukuk Census Area	10.93	194	17.7
Gulkana CDP, Valdez-Cordova Census Area	36.54	88	2.4
Gustavus CDP, Skagway-Hoonah-Angoon Census Area	37.68	429	11.4
Haines city, Haines Borough	13.52	1 811	134.0
Halibut Cove CDP, Kenai Peninsula Borough	8.12	35	4.3
Happy Valley CDP, Kenai Peninsula Borough	88.58	489	5.5
Harding-Birch Lakes CDP, Fairbanks North Star Borough	218.76	216	1.0
Healy CDP, Denali Borough	669.02	1 000	1.5
Healy Lake CDP, Southeast Fairbanks Census Area	66.25	37	0.6
Hobart Bay CDP, Skagway-Hoonah-Angoon Census Area	117.43	3	-

Table 16. **Land Area and Population Density: 2000**—Con.

[For information on confidentiality protection, nonsampling error, and definitions, see text]

State Borough and Census Area Place	Land area in square miles	Total population	
		Number	Average per square mile
PLACE—Con.			
Hollis CDP, Prince of Wales-Outer Ketchikan Census Area	63.23	139	2.2
Holy Cross city, Yukon-Koyukuk Census Area	31.26	227	7.3
Homer city, Kenai Peninsula Borough	10.58	3 946	372.9
Hoonah city, Skagway-Hoonah-Angoon Census Area	6.61	860	130.2
Hooper Bay city, Wade Hampton Census Area	8.68	1 014	116.8
Hope CDP, Kenai Peninsula Borough	51.70	137	2.6
Houston city, Matanuska-Susitna Borough	22.39	1 202	53.7
Hughes city, Yukon-Koyukuk Census Area	3.10	78	25.2
Huslia city, Yukon-Koyukuk Census Area	16.43	293	17.8
Hydaburg city, Prince of Wales-Outer Ketchikan Census Area	0.28	382	1 340.5
Hyder CDP, Prince of Wales-Outer Ketchikan Census Area	14.84	97	6.5
Igiugig CDP, Lake and Peninsula Borough	19.83	53	2.7
Iliamna CDP, Lake and Peninsula Borough	35.89	102	2.8
Ivanof Bay CDP, Lake and Peninsula Borough	3.36	22	6.5
Juneau city and borough, Juneau City and Borough	2 716.67	30 711	11.3
Kachemak city, Kenai Peninsula Borough	1.61	431	268.0
Kake city, Wrangell-Petersburg Census Area	8.16	710	87.0
Kaktovik city, North Slope Borough	0.79	293	371.0
Kalifornsky CDP, Kenai Peninsula Borough	69.19	5 846	84.5
Kaltag city, Yukon-Koyukuk Census Area	23.29	230	9.9
Karluk CDP, Kodiak Island Borough	57.73	27	0.5
Kasaan city, Prince of Wales-Outer Ketchikan Census Area	5.33	39	7.3
Kasigluk CDP, Bethel Census Area	12.19	543	44.5
Kasilof CDP, Kenai Peninsula Borough	10.36	471	45.4
Kenai city, Kenai Peninsula Borough	29.90	6 942	232.2
Kenny Lake CDP, Valdez-Cordova Census Area	194.99	410	2.1
Ketchikan city, Ketchikan Gateway Borough	3.37	7 922	2 348.6
Kiana city, Northwest Arctic Borough	0.24	388	1 608.9
King Cove city, Aleutians East Borough	25.27	792	31.3
King Salmon CDP, Bristol Bay Borough	169.55	442	2.6
Kipnuk CDP, Bethel Census Area	19.39	644	33.2
Kivalina city, Northwest Arctic Borough	1.87	377	202.1
Klawock city, Prince of Wales-Outer Ketchikan Census Area	0.58	854	1 465.4
Klukwan CDP, Skagway-Hoonah-Angoon Census Area	1.24	139	111.9
Knik-Fairview CDP, Matanuska-Susitna Borough	69.82	7 049	101.0
Knik River CDP, Matanuska-Susitna Borough	90.41	582	6.4
Kobuk city, Northwest Arctic Borough	16.10	109	6.8
Kodiak city, Kodiak Island Borough	3.46	6 334	1 832.7
Kodiak Station CDP, Kodiak Island Borough	23.44	1 840	78.5
Kokhanok CDP, Lake and Peninsula Borough	21.33	174	8.2
Koliganek CDP, Dillingham Census Area	12.46	182	14.6
Kongiganak CDP, Bethel Census Area	1.69	359	212.5
Kotlik city, Wade Hampton Census Area	3.82	591	154.8
Kotzebue city, Northwest Arctic Borough	27.00	3 082	114.1
Koyuk city, Nome Census Area	4.74	297	62.7
Koyukuk city, Yukon-Koyukuk Census Area	6.24	101	16.2
Kupreanof city, Wrangell-Petersburg Census Area	4.00	23	5.7
Kwethluk city, Bethel Census Area	9.99	713	71.4
Kwigillingok CDP, Bethel Census Area	20.15	338	16.8
Lake Louise CDP, Matanuska-Susitna Borough	47.86	88	1.8
Lake Minchumina CDP, Yukon-Koyukuk Census Area	216.40	32	0.1
Lakes CDP, Matanuska-Susitna Borough	13.65	6 706	491.3
Larsen Bay city, Kodiak Island Borough	5.44	115	21.1
Lazy Mountain CDP, Matanuska-Susitna Borough	35.47	1 158	32.6
Levelock CDP, Lake and Peninsula Borough	14.50	122	8.4
Lime Village CDP, Bethel Census Area	80.26	6	0.1
Livengood CDP, Yukon-Koyukuk Census Area	265.68	29	0.1
Lowell Point CDP, Kenai Peninsula Borough	11.77	92	7.8
Lower Kalskag city, Bethel Census Area	1.28	267	208.2
Lutak CDP, Haines Borough	128.02	39	0.3
McCarthy CDP, Valdez-Cordova Census Area	148.28	42	0.3
McGrath city, Yukon-Koyukuk Census Area	48.88	401	8.2
McKinley Park CDP, Denali Borough	174.58	142	0.8
Manley Hot Springs CDP, Yukon-Koyukuk Census Area	54.28	72	1.3
Manokotak city, Dillingham Census Area	36.36	399	11.0
Marshall city, Wade Hampton Census Area	4.72	349	73.9
Meadow Lakes CDP, Matanuska-Susitna Borough	66.96	4 819	72.0
Mekoryuk city, Bethel Census Area	7.37	210	28.5
Mendeltna CDP, Valdez-Cordova Census Area	447.64	63	0.1
Mentasta Lake CDP, Valdez-Cordova Census Area	303.07	142	0.5
Metlakatla CDP, Prince of Wales-Outer Ketchikan Census Area	2.32	1 375	593.4
Meyers Chuck CDP, Prince of Wales-Outer Ketchikan Census Area	0.58	21	36.0
Miller Landing CDP, Kenai Peninsula Borough	0.25	74	292.9
Minto CDP, Yukon-Koyukuk Census Area	135.05	258	1.9
PLACE—Con.			
Moose Creek CDP, Fairbanks North Star Borough	1.58	542	342.7
Moose Pass CDP, Kenai Peninsula Borough	18.04	206	11.4
Mosquito Lake CDP, Haines Borough	78.83	221	2.8
Mountain Village city, Wade Hampton Census Area	4.35	755	173.7
Mud Bay CDP, Haines Borough	12.50	137	11.0
Naknek CDP, Bristol Bay Borough	84.16	678	8.1
Nanwalek CDP, Kenai Peninsula Borough	8.51	177	20.8
Napakiak city, Bethel Census Area	4.69	353	75.2
Napaskiak city, Bethel Census Area	3.47	390	112.3
Naukati Bay CDP, Prince of Wales-Outer Ketchikan Census Area	4.80	135	28.1
Nelchina CDP, Valdez-Cordova Census Area	46.04	71	1.5
Nelson Lagoon CDP, Aleutians East Borough	135.26	83	0.6
Nenana city, Yukon-Koyukuk Census Area	6.04	402	66.6
New Allakaket CDP, Yukon-Koyukuk Census Area	2.23	36	16.1
Newhalen city, Lake and Peninsula Borough	6.05	160	26.4
New Stuyahok city, Dillingham Census Area	32.63	471	14.4
Newtok CDP, Bethel Census Area	1.03	321	313.1
Nightmute city, Bethel Census Area	96.97	208	2.1
Nikiski CDP, Kenai Peninsula Borough	69.62	4 327	62.2
Nikolaevsk CDP, Kenai Peninsula Borough	36.27	345	9.5
Nikolai city, Yukon-Koyukuk Census Area	4.53	100	22.1
Nikolski CDP, Aleutians West Census Area	132.07	39	0.3
Ninilchik CDP, Kenai Peninsula Borough	207.57	772	3.7
Noatak CDP, Northwest Arctic Borough	11.56	428	37.0
Nome city, Nome Census Area	12.53	3 505	279.7
Nondalton city, Lake and Peninsula Borough	8.36	221	26.4
Noorvik city, Northwest Arctic Borough	0.96	634	658.7
North Pole city, Fairbanks North Star Borough	4.20	1 570	373.6
Northway CDP, Southeast Fairbanks Census Area	19.17	95	5.0
Northway Junction CDP, Southeast Fairbanks Census Area	8.46	72	8.5
Northway Village CDP, Southeast Fairbanks Census Area	2.64	107	40.5
Nuiqsut city, North Slope Borough	9.21	433	47.0
Nulato city, Yukon-Koyukuk Census Area	42.73	336	7.9
Nunapitchuk city, Bethel Census Area	7.86	466	59.3
Old Harbor city, Kodiak Island Borough	21.01	237	11.3
Oscarville CDP, Bethel Census Area	1.50	61	40.6
Ouzinkie city, Kodiak Island Borough	6.03	225	37.3
Palmer city, Matanuska-Susitna Borough	3.76	4 533	1 206.3
Paxson CDP, Valdez-Cordova Census Area	304.01	43	0.1
Pedro Bay CDP, Lake and Peninsula Borough	17.33	50	2.9
Pelican city, Skagway-Hoonah-Angoon Census Area	0.58	163	280.5
Perryville CDP, Lake and Peninsula Borough	9.25	107	11.6
Petersburg city, Wrangell-Petersburg Census Area	43.86	3 224	73.5
Petersville CDP, Matanuska-Susitna Borough	354.06	27	0.1
Pilot Point city, Lake and Peninsula Borough	25.39	100	3.9
Pilot Station city, Wade Hampton Census Area	1.69	550	326.2
Pitkas Point CDP, Wade Hampton Census Area	1.49	125	83.9
Platinum city, Bethel Census Area	44.63	41	0.9
Pleasant Valley CDP, Fairbanks North Star Borough	30.28	623	20.6
Point Baker CDP, Prince of Wales-Outer Ketchikan Census Area	0.96	35	36.4
Point Hope city, North Slope Borough	6.34	757	119.4
Point Lay CDP, North Slope Borough	30.47	247	8.1
Point MacKenzie CDP, Matanuska-Susitna Borough	147.98	111	0.8
Pope-Vannoy Landing CDP, Lake and Peninsula Borough	48.83	8	0.2
Portage Creek CDP, Dillingham Census Area	13.12	36	2.7
Port Alexander city, Wrangell-Petersburg Census Area	3.77	81	21.5
Port Alsworth CDP, Lake and Peninsula Borough	22.69	104	4.6
Port Clarence CDP, Nome Census Area	35.46	21	0.6
Port Graham CDP, Kenai Peninsula Borough	5.93	171	28.8
Port Heiden city, Lake and Peninsula Borough	50.70	119	2.3
Port Lions city, Kodiak Island Borough	6.35	256	40.3
Port Protection CDP, Prince of Wales-Outer Ketchikan Census Area	4.47	63	14.1
Primrose CDP, Kenai Peninsula Borough	37.39	93	2.5
Prudhoe Bay CDP, North Slope Borough	416.26	5	-
Quinhagak city, Bethel Census Area	4.68	555	118.5
Rampart CDP, Yukon-Koyukuk Census Area	168.79	45	0.3
Red Devil CDP, Bethel Census Area	24.19	48	2.0
Red Dog Mine CDP, Northwest Arctic Borough	66.87	32	0.5
Ridgeway CDP, Kenai Peninsula Borough	16.65	1 932	116.0
Ruby city, Yukon-Koyukuk Census Area	7.55	188	24.9
Russian Mission city, Wade Hampton Census Area	5.66	296	52.3
St. George city, Aleutians West Census Area	34.75	152	4.4
St. Mary's city, Wade Hampton Census Area	43.95	500	11.4
St. Michael city, Nome Census Area	21.79	368	16.9
St. Paul city, Aleutians West Census Area	40.32	532	13.2

Table 16. **Land Area and Population Density: 2000**—Con.

[For information on confidentiality protection, nonsampling error, and definitions, see text]

State Borough and Census Area Place	Land area in square miles	Total population	
		Number	Average per square mile
PLACE—Con.			
Salamatof CDP, Kenai Peninsula Borough	8.11	954	117.7
Salcha CDP, Fairbanks North Star Borough	72.05	854	11.9
Sand Point city, Aleutians East Borough	7.80	952	122.1
Savoonga city, Nome Census Area	6.10	643	105.5
Saxman city, Ketchikan Gateway Borough	1.00	431	431.5
Scammon Bay city, Wade Hampton Census Area	0.63	465	737.8
Selawik city, Northwest Arctic Borough	2.52	772	306.1
Seldovia city, Kenai Peninsula Borough	0.38	286	749.9
Seldovia Village CDP, Kenai Peninsula Borough	19.82	144	7.3
Seward city, Kenai Peninsula Borough	14.44	2 830	196.0
Shageluk city, Yukon-Koyukuk Census Area	10.59	129	12.2
Shaktoolik city, Nome Census Area	1.06	230	216.7
Sheldon Point (Nunam Iqua) city, Wade Hampton Census Area	13.18	164	12.4
Shishmaref city, Nome Census Area	2.78	562	202.0
Shungnak city, Northwest Arctic Borough	8.36	256	30.6
Silver Springs CDP, Valdez-Cordova Census Area	2.88	130	45.1
Sitka city and borough, Sitka City and Borough	2 873.98	8 835	3.1
Skagway city, Skagway-Hoonah-Angoon Census Area	452.44	862	1.9
Skwentna CDP, Matanuska-Susitna Borough	442.80	111	0.3
Slana CDP, Valdez-Cordova Census Area	252.85	124	0.5
Sleetmute CDP, Bethel Census Area	99.48	100	1.0
Soldotna city, Kenai Peninsula Borough	6.94	3 759	541.9
South Naknek CDP, Bristol Bay Borough	95.05	137	1.4
Stebbins city, Nome Census Area	35.16	547	15.6
Sterling CDP, Kenai Peninsula Borough	77.31	4 705	60.9
Stevens Village CDP, Yukon-Koyukuk Census Area	10.37	87	8.4
Stony River CDP, Bethel Census Area	3.62	61	16.8
Sunrise CDP, Kenai Peninsula Borough	13.02	18	1.4
Susitna CDP, Matanuska-Susitna Borough	158.24	37	0.2
Sutton-Alpine CDP, Matanuska-Susitna Borough	151.29	1 080	7.1
Takotna CDP, Yukon-Koyukuk Census Area	23.46	50	2.1
Talkeetna CDP, Matanuska-Susitna Borough	41.57	772	18.6
Tanacross CDP, Southeast Fairbanks Census Area	80.04	140	1.7
Tanaina CDP, Matanuska-Susitna Borough	27.10	4 993	184.3
Tanana city, Yukon-Koyukuk Census Area	11.56	308	26.6
Tatitlek CDP, Valdez-Cordova Census Area	7.30	107	14.7
Tazlina CDP, Valdez-Cordova Census Area	6.57	149	22.7
Teller city, Nome Census Area	1.92	268	139.9
Tenakee Springs city, Skagway-Hoonah-Angoon Census Area	13.79	104	7.5
Tetlin CDP, Southeast Fairbanks Census Area	70.44	117	1.7
Thoms Place CDP, Wrangell-Petersburg Census Area	10.65	22	2.1
Thorne Bay city, Prince of Wales-Outer Ketchikan Census Area	25.54	557	21.8
Togiak city, Dillingham Census Area	45.21	809	17.9
Tok CDP, Southeast Fairbanks Census Area	132.28	1 393	10.5
Toksook Bay city, Bethel Census Area	33.08	532	16.1
Tolsona CDP, Valdez-Cordova Census Area	44.98	27	0.6
Tonsina CDP, Valdez-Cordova Census Area	147.81	92	0.6
Trapper Creek CDP, Matanuska-Susitna Borough	364.92	423	1.2
Tuluksak CDP, Bethel Census Area	3.05	428	140.1
Tuntutuliak CDP, Bethel Census Area	119.25	370	3.1
Tununak CDP, Bethel Census Area	60.50	325	5.4
Twin Hills CDP, Dillingham Census Area	21.84	69	3.2
Two Rivers CDP, Fairbanks North Star Borough	28.52	482	16.9
Tyonek CDP, Kenai Peninsula Borough	67.61	193	2.9
Ugashik CDP, Lake and Peninsula Borough	233.92	11	-
Unalakleet city, Nome Census Area	2.87	747	260.5
Unalaska city, Aleutians West Census Area	111.02	4 283	38.6
Upper Kalskag city, Bethel Census Area	3.78	230	60.8
Valdez city, Valdez-Cordova Census Area	221.97	4 036	18.2
Venetie CDP, Yukon-Koyukuk Census Area	20.84	202	9.7
Wainwright city, North Slope Borough	17.56	546	31.1
Wales city, Nome Census Area	2.82	152	53.9
Wasilla city, Matanuska-Susitna Borough	11.72	5 469	466.8
Whale Pass CDP, Prince of Wales-Outer Ketchikan Census Area	35.61	58	1.6
White Mountain city, Nome Census Area	1.78	203	113.7
Whitestone Logging Camp CDP, Skagway-Hoonah-Angoon Census Area	10.50	116	11.1
Whittier city, Valdez-Cordova Census Area	12.53	182	14.5
Willow CDP, Matanuska-Susitna Borough	684.82	1 658	2.4
Willow Creek CDP, Valdez-Cordova Census Area	39.78	201	5.1
Wiseman CDP, Yukon-Koyukuk Census Area	78.10	21	0.3
Womens Bay CDP, Kodiak Island Borough	43.72	690	15.8
Wrangell city, Wrangell-Petersburg Census Area	45.28	2 308	51.0
Y CDP, Matanuska-Susitna Borough	333.42	956	2.9
Yakutat CDP, Yakutat City and Borough	99.44	680	6.8

This page is intentionally blank.

Table 17. **Age and Sex for the American Indian and Alaska Native Population (One Race): 2000**

[For information on confidentiality protection, nonsampling error, and definitions, see text]

American Indian Area/Alaska Native Area Borough and Census Area	American Indian and Alaska Native population (one race)	Median age	Age								
			Under 5 years	5 to 17 years	18 to 20 years	21 to 24 years	25 to 34 years	35 to 44 years	45 to 54 years	55 to 59 years	60 to 64 years
AMERICAN INDIAN RESERVATION AND OFF-RESERVATION TRUST LAND — FEDERAL											
All areas	1 175	29.7	103	290	57	60	162	173	151	54	37
Annette Island Reserve, AK	1 175	29.7	103	290	57	60	162	173	151	54	37
Ketchikan Gateway Borough (part)	-	-	-	-	-	-	-	-	-	-	-
Prince of Wales-Outer Ketchikan Census Area (part)	1 175	29.7	103	290	57	60	162	173	151	54	37
ALASKA NATIVE VILLAGE STATISTICAL AREA											
All areas	58 078	23.8	5 585	18 504	2 842	3 016	7 318	8 357	5 747	1 915	1 400
Akhiok ANVSA, AK	69	24.3	9	15	7	5	5	13	7	3	1
Kodiak Island Borough (part)	69	24.3	9	15	7	5	5	13	7	3	1
Akiachak ANVSA, AK	540	22.1	58	182	21	33	70	74	45	20	9
Bethel Census Area (part)	540	22.1	58	182	21	33	70	74	45	20	9
Akiak ANVSA, AK	287	20.9	23	102	19	15	24	40	28	7	9
Bethel Census Area (part)	287	20.9	23	102	19	15	24	40	28	7	9
Akutan ANVSA, AK	112	33.0	5	16	3	12	28	24	15	3	1
Aleutians East Borough (part)	112	33.0	5	16	3	12	28	24	15	3	1
Alakanuk ANVSA, AK	622	19.8	82	201	41	42	85	52	45	16	16
Wade Hampton Census Area (part)	622	19.8	82	201	41	42	85	52	45	16	16
Alatna ANVSA, AK	33	23.5	2	11	1	3	6	2	5	2	1
Yukon-Koyukuk Census Area (part)	33	23.5	2	11	1	3	6	2	5	2	1
Aleknagik ANVSA, AK	181	25.2	17	56	10	7	17	31	21	6	3
Dillingham Census Area (part)	181	25.2	17	56	10	7	17	31	21	6	3
Algaacig ANVSA, AK	316	22.0	41	97	17	13	48	44	23	9	5
Wade Hampton Census Area (part)	316	22.0	41	97	17	13	48	44	23	9	5
Allakaket ANVSA, AK	129	28.5	11	28	9	13	14	16	17	8	3
Yukon-Koyukuk Census Area (part)	129	28.5	11	28	9	13	14	16	17	8	3
Ambler ANVSA, AK	262	19.7	38	84	17	17	26	30	22	5	5
Northwest Arctic Borough (part)	262	19.7	38	84	17	17	26	30	22	5	5
Anaktuvuk Pass ANVSA, AK	247	21.4	19	85	17	13	27	36	22	7	7
North Slope Borough (part)	247	21.4	19	85	17	13	27	36	22	7	7
Andreafsky ANVSA, AK	114	25.0	8	41	3	5	13	15	6	5	6
Wade Hampton Census Area (part)	114	25.0	8	41	3	5	13	15	6	5	6
Angoon ANVSA, AK	469	28.8	34	139	21	24	44	77	58	17	22
Skagway-Hoonah-Angoon Census Area (part)	469	28.8	34	139	21	24	44	77	58	17	22
Aniak ANVSA, AK	391	19.8	28	156	21	13	27	67	35	14	8
Bethel Census Area (part)	391	19.8	28	156	21	13	27	67	35	14	8
Anvik ANVSA, AK	94	24.7	10	29	3	6	8	15	11	4	-
Yukon-Koyukuk Census Area (part)	94	24.7	10	29	3	6	8	15	11	4	-
Arctic Village ANVSA, AK	131	22.3	9	48	6	9	12	23	16	5	1
Yukon-Koyukuk Census Area (part)	131	22.3	9	48	6	9	12	23	16	5	1
Atka ANVSA, AK	74	39.5	3	19	3	4	4	14	13	2	4
Aleutians West Census Area (part)	74	39.5	3	19	3	4	4	14	13	2	4
Atmautluak ANVSA, AK	278	23.6	23	71	31	22	25	44	26	12	8
Bethel Census Area (part)	278	23.6	23	71	31	22	25	44	26	12	8
Atqasuk ANVSA, AK	215	23.3	22	70	8	11	30	31	17	5	8
North Slope Borough (part)	215	23.3	22	70	8	11	30	31	17	5	8
Barrow ANVSA, AK	2 620	23.6	281	813	127	132	327	404	281	75	48
North Slope Borough (part)	2 620	23.6	281	813	127	132	327	404	281	75	48
Beaver ANVSA, AK	72	34.3	3	23	2	1	9	17	8	-	3
Yukon-Koyukuk Census Area (part)	72	34.3	3	23	2	1	9	17	8	-	3
Belkofski ANVSA, AK	-	-	-	-	-	-	-	-	-	-	-
Aleutians East Borough (part)	-	-	-	-	-	-	-	-	-	-	-
Bethel ANVSA, AK	3 380	24.2	395	961	168	204	492	539	327	88	48
Bethel Census Area (part)	3 380	24.2	395	961	168	204	492	539	327	88	48
Bill Moore's ANVSA, AK	-	-	-	-	-	-	-	-	-	-	-
Wade Hampton Census Area (part)	-	-	-	-	-	-	-	-	-	-	-
Birch Creek ANVSA, AK	28	33.5	-	8	2	2	3	5	6	1	1
Yukon-Koyukuk Census Area (part)	28	33.5	-	8	2	2	3	5	6	1	1
Brevig Mission ANVSA, AK	250	19.0	30	85	18	16	22	44	17	6	2
Nome Census Area (part)	250	19.0	30	85	18	16	22	44	17	6	2

Table 17. **Age and Sex for the American Indian and Alaska Native Population (One Race): 2000**—Con.

[For information on confidentiality protection, nonsampling error, and definitions, see text]

Age—Con.			Age and sex						Percent of population		American Indian Area/Alaska Native Area Borough and Census Area
			All ages		18 years and over		65 years and over				
65 to 74 years	75 to 84 years	85 years and over	Female	Males per 100 females	Total	Female	Total	Female	Under 18 years	65 years and over	
											AMERICAN INDIAN RESERVATION AND OFF-RESERVATION TRUST LAND — FEDERAL
56	28	4	561	109.4	782	365	88	51	33.4	7.5	All areas
56	28	4	561	109.4	782	365	88	51	33.4	7.5	Annette Island Reserve, AK
-	-	-	-	(X)	-	-	-	-	(X)	(X)	Ketchikan Gateway Borough (part)
56	28	4	561	109.4	782	365	88	51	33.4	7.5	Prince of Wales-Outer Ketchikan Census Area (part)
											ALASKA NATIVE VILLAGE STATISTICAL AREA
2 174	952	268	27 866	108.4	33 989	16 341	3 394	1 772	41.5	5.8	All areas
4	-	-	28	146.4	45	20	4	3	34.8	5.8	Akhiok ANVSA, AK
4	-	-	28	146.4	45	20	4	3	34.8	5.8	Kodiak Island Borough (part)
16	10	2	241	124.1	300	137	28	13	44.4	5.2	Akiachak ANVSA, AK
16	10	2	241	124.1	300	137	28	13	44.4	5.2	Bethel Census Area (part)
15	2	3	131	119.1	162	80	20	10	43.6	7.0	Akiak ANVSA, AK
15	2	3	131	119.1	162	80	20	10	43.6	7.0	Bethel Census Area (part)
2	3	-	34	229.4	91	27	5	1	18.8	4.5	Akutan ANVSA, AK
2	3	-	34	229.4	91	27	5	1	18.8	4.5	Aleutians East Borough (part)
31	9	2	297	109.4	339	163	42	17	45.5	6.8	Alakanuk ANVSA, AK
31	9	2	297	109.4	339	163	42	17	45.5	6.8	Wade Hampton Census Area (part)
-	-	-	18	83.3	20	10	-	-	39.4	-	Alatna ANVSA, AK
-	-	-	18	83.3	20	10	-	-	39.4	-	Yukon-Koyukuk Census Area (part)
10	3	-	79	129.1	108	46	13	6	40.3	7.2	Aleknagik ANVSA, AK
10	3	-	79	129.1	108	46	13	6	40.3	7.2	Dillingham Census Area (part)
10	6	3	157	101.3	178	96	19	12	43.7	6.0	Algaacig ANVSA, AK
10	6	3	157	101.3	178	96	19	12	43.7	6.0	Wade Hampton Census Area (part)
7	3	-	54	138.9	90	37	10	6	30.2	7.8	Allakaket ANVSA, AK
7	3	-	54	138.9	90	37	10	6	30.2	7.8	Yukon-Koyukuk Census Area (part)
11	5	2	132	98.5	140	75	18	13	46.6	6.9	Ambler ANVSA, AK
11	5	2	132	98.5	140	75	18	13	46.6	6.9	Northwest Arctic Borough (part)
12	1	1	122	102.5	143	67	14	8	42.1	5.7	Anaktuvuk Pass ANVSA, AK
12	1	1	122	102.5	143	67	14	8	42.1	5.7	North Slope Borough (part)
6	6	-	47	142.6	65	31	12	5	43.0	10.5	Andreafsky ANVSA, AK
6	6	-	47	142.6	65	31	12	5	43.0	10.5	Wade Hampton Census Area (part)
19	12	2	230	103.9	296	142	33	19	36.9	7.0	Angoon ANVSA, AK
19	12	2	230	103.9	296	142	33	19	36.9	7.0	Skagway-Hoonah-Angoon Census Area (part)
16	5	1	195	100.5	207	109	22	12	47.1	5.6	Aniak ANVSA, AK
16	5	1	195	100.5	207	109	22	12	47.1	5.6	Bethel Census Area (part)
5	3	-	44	113.6	55	26	8	4	41.5	8.5	Anvik ANVSA, AK
5	3	-	44	113.6	55	26	8	4	41.5	8.5	Yukon-Koyukuk Census Area (part)
1	-	1	62	111.3	74	33	2	1	43.5	1.5	Arctic Village ANVSA, AK
1	-	1	62	111.3	74	33	2	1	43.5	1.5	Yukon-Koyukuk Census Area (part)
6	1	1	38	94.7	52	25	8	3	29.7	10.8	Atka ANVSA, AK
6	1	1	38	94.7	52	25	8	3	29.7	10.8	Aleutians West Census Area (part)
7	7	2	136	104.4	184	83	16	9	33.8	5.8	Atmautluak ANVSA, AK
7	7	2	136	104.4	184	83	16	9	33.8	5.8	Bethel Census Area (part)
9	3	1	102	110.8	123	56	13	8	42.8	6.0	Atqasuk ANVSA, AK
9	3	1	102	110.8	123	56	13	8	42.8	6.0	North Slope Borough (part)
78	43	11	1 320	98.5	1 526	777	132	80	41.8	5.0	Barrow ANVSA, AK
78	43	11	1 320	98.5	1 526	777	132	80	41.8	5.0	North Slope Borough (part)
5	-	1	28	157.1	46	17	6	3	36.1	8.3	Beaver ANVSA, AK
5	-	1	28	157.1	46	17	6	3	36.1	8.3	Yukon-Koyukuk Census Area (part)
-	-	-	-	(X)	-	-	-	-	(X)	(X)	Belkofski ANVSA, AK
-	-	-	-	(X)	-	-	-	-	(X)	(X)	Aleutians East Borough (part)
86	59	13	1 732	95.2	2 024	1 084	158	87	40.1	4.7	Bethel ANVSA, AK
86	59	13	1 732	95.2	2 024	1 084	158	87	40.1	4.7	Bethel Census Area (part)
-	-	-	-	(X)	-	-	-	-	(X)	(X)	Bill Moore's ANVSA, AK
-	-	-	-	(X)	-	-	-	-	(X)	(X)	Wade Hampton Census Area (part)
-	-	-	13	115.4	20	10	-	-	28.6	-	Birch Creek ANVSA, AK
-	-	-	13	115.4	20	10	-	-	28.6	-	Yukon-Koyukuk Census Area (part)
8	2	-	124	101.6	135	62	10	5	46.0	4.0	Brevig Mission ANVSA, AK
8	2	-	124	101.6	135	62	10	5	46.0	4.0	Nome Census Area (part)

Table 17. **Age and Sex for the American Indian and Alaska Native Population (One Race): 2000**—Con.

[For information on confidentiality protection, nonsampling error, and definitions, see text]

American Indian Area/Alaska Native Area Borough and Census Area	American Indian and Alaska Native population (one race)	Median age	Age: Under 5 years	5 to 17 years	18 to 20 years	21 to 24 years	25 to 34 years	35 to 44 years	45 to 54 years	55 to 59 years	60 to 64 years
ALASKA NATIVE VILLAGE STATISTICAL AREA—Con.											
Buckland ANVSA, AK	389	17.5	39	166	26	18	47	44	19	7	9
Northwest Arctic Borough (part)	389	17.5	39	166	26	18	47	44	19	7	9
Cantwell ANVSA, AK	50	39.5	4	10	1	-	7	8	1	5	7
Denali Borough (part)	50	39.5	4	10	1	-	7	8	1	5	7
Chalkyitsik ANVSA, AK	81	30.8	7	16	6	5	10	13	8	3	1
Yukon-Koyukuk Census Area (part)	81	30.8	7	16	6	5	10	13	8	3	1
Chefornak ANVSA, AK	368	20.8	31	134	21	16	52	36	39	14	7
Bethel Census Area (part)	368	20.8	31	134	21	16	52	36	39	14	7
Chenega ANVSA, AK	63	28.3	1	25	2	2	8	7	8	3	2
Valdez-Cordova Census Area (part)	63	28.3	1	25	2	2	8	7	8	3	2
Chevak ANVSA, AK	692	17.4	71	287	35	29	80	88	55	6	10
Wade Hampton Census Area (part)	692	17.4	71	287	35	29	80	88	55	6	10
Chickaloon ANVSA, AK	1 045	24.1	86	274	97	76	156	161	107	34	20
Matanuska-Susitna Borough (part)	1 045	24.1	86	274	97	76	156	161	107	34	20
Chignik ANVSA, AK	48	28.0	5	10	3	5	3	8	6	4	1
Lake and Peninsula Borough (part)	48	28.0	5	10	3	5	3	8	6	4	1
Chignik Lagoon ANVSA, AK	84	23.3	8	21	10	6	8	17	7	-	-
Lake and Peninsula Borough (part)	84	23.3	8	21	10	6	8	17	7	-	-
Chignik Lake ANVSA, AK	126	19.0	12	47	8	4	11	16	10	6	6
Lake and Peninsula Borough (part)	126	19.0	12	47	8	4	11	16	10	6	6
Chilkat ANVSA, AK	123	25.3	9	34	9	9	12	14	22	3	2
Skagway-Hoonah-Angoon Census Area (part)	123	25.3	9	34	9	9	12	14	22	3	2
Chilkoot ANVSA, AK	34	27.5	2	10	2	2	5	6	3	1	3
Haines Borough (part)	34	27.5	2	10	2	2	5	6	3	1	3
Chistochina ANVSA, AK	51	34.5	3	15	1	1	6	9	6	1	3
Valdez-Cordova Census Area (part)	51	34.5	3	15	1	1	6	9	6	1	3
Chitina ANVSA, AK	40	26.5	1	17	1	-	6	8	4	1	1
Valdez-Cordova Census Area (part)	40	26.5	1	17	1	-	6	8	4	1	1
Chuathbaluk ANVSA, AK	109	21.5	14	36	4	6	14	15	9	2	4
Bethel Census Area (part)	109	21.5	14	36	4	6	14	15	9	2	4
Chulloonawick ANVSA, AK	-	-	-	-	-	-	-	-	-	-	-
Wade Hampton Census Area (part)	-	-	-	-	-	-	-	-	-	-	-
Circle ANVSA, AK	76	30.3	7	15	3	6	10	11	10	8	3
Yukon-Koyukuk Census Area (part)	76	30.3	7	15	3	6	10	11	10	8	3
Clark's Point ANVSA, AK	68	24.5	6	23	4	1	4	9	13	1	1
Dillingham Census Area (part)	68	24.5	6	23	4	1	4	9	13	1	1
Copper Center ANVSA, AK	180	20.2	17	66	11	8	15	17	22	7	1
Valdez-Cordova Census Area (part)	180	20.2	17	66	11	8	15	17	22	7	1
Council ANVSA, AK	-	-	-	-	-	-	-	-	-	-	-
Nome Census Area (part)	-	-	-	-	-	-	-	-	-	-	-
Craig ANVSA, AK	347	27.7	36	96	9	20	42	58	46	8	8
Prince of Wales-Outer Ketchikan Census Area (part)	347	27.7	36	96	9	20	42	58	46	8	8
Crooked Creek ANVSA, AK	124	23.0	11	41	7	5	13	29	8	-	5
Bethel Census Area (part)	124	23.0	11	41	7	5	13	29	8	-	5
Deering ANVSA, AK	127	25.8	10	43	7	2	17	17	13	5	3
Northwest Arctic Borough (part)	127	25.8	10	43	7	2	17	17	13	5	3
Dillingham ANVSA, AK	1 296	24.8	157	385	53	57	151	195	142	50	34
Dillingham Census Area (part)	1 296	24.8	157	385	53	57	151	195	142	50	34
Dot Lake ANVSA, AK	22	31.0	1	6	1	1	3	2	1	2	1
Southeast Fairbanks Census Area (part)	22	31.0	1	6	1	1	3	2	1	2	1
Douglass ANVSA, AK	656	29.0	65	155	21	38	102	109	84	29	18
Juneau City and Borough (part)	656	29.0	65	155	21	38	102	109	84	29	18
Eagle ANVSA, AK	30	42.5	2	2	-	2	4	7	5	3	2
Southeast Fairbanks Census Area (part)	30	42.5	2	2	-	2	4	7	5	3	2
Eek ANVSA, AK	268	23.8	23	88	11	17	33	39	24	8	7
Bethel Census Area (part)	268	23.8	23	88	11	17	33	39	24	8	7
Egegik ANVSA, AK	67	37.8	3	14	2	3	7	20	9	4	2
Lake and Peninsula Borough (part)	67	37.8	3	14	2	3	7	20	9	4	2
Eklutna ANVSA, AK	33	39.5	-	6	2	1	3	9	6	2	1
Anchorage Municipality (part)	33	39.5	-	6	2	1	3	9	6	2	1

Table 17. **Age and Sex for the American Indian and Alaska Native Population (One Race): 2000**—Con.

[For information on confidentiality protection, nonsampling error, and definitions, see text]

Age—Con.			Age and sex						Percent of population		American Indian Area/Alaska Native Area Borough and Census Area
			All ages		18 years and over		65 years and over				
65 to 74 years	75 to 84 years	85 years and over	Female	Males per 100 females	Total	Female	Total	Female	Under 18 years	65 years and over	
											ALASKA NATIVE VILLAGE STATISTICAL AREA—Con.
8	6	-	181	114.9	184	90	14	6	52.7	3.6	Buckland ANVSA, AK
8	6	-	181	114.9	184	90	14	6	52.7	3.6	Northwest Arctic Borough (part)
4	1	2	24	108.3	36	18	7	2	28.0	14.0	Cantwell ANVSA, AK
4	1	2	24	108.3	36	18	7	2	28.0	14.0	Denali Borough (part)
9	2	1	35	131.4	58	21	12	4	28.4	14.8	Chalkyitsik ANVSA, AK
9	2	1	35	131.4	58	21	12	4	28.4	14.8	Yukon-Koyukuk Census Area (part)
6	7	5	178	106.7	203	95	18	10	44.8	4.9	Chefornak ANVSA, AK
6	7	5	178	106.7	203	95	18	10	44.8	4.9	Bethel Census Area (part)
4	1	-	29	117.2	37	19	5	2	41.3	7.9	Chenega ANVSA, AK
4	1	-	29	117.2	37	19	5	2	41.3	7.9	Valdez-Cordova Census Area (part)
21	9	1	323	114.2	334	156	31	12	51.7	4.5	Chevak ANVSA, AK
21	9	1	323	114.2	334	156	31	12	51.7	4.5	Wade Hampton Census Area (part)
22	9	3	479	118.2	685	297	34	20	34.4	3.3	Chickaloon ANVSA, AK
22	9	3	479	118.2	685	297	34	20	34.4	3.3	Matanuska-Susitna Borough (part)
3	-	-	27	77.8	33	20	3	-	31.3	6.3	Chignik ANVSA, AK
3	-	-	27	77.8	33	20	3	-	31.3	6.3	Lake and Peninsula Borough (part)
6	1	-	37	127.0	55	19	7	3	34.5	8.3	Chignik Lagoon ANVSA, AK
6	1	-	37	127.0	55	19	7	3	34.5	8.3	Lake and Peninsula Borough (part)
2	3	1	68	85.3	67	32	6	4	46.8	4.8	Chignik Lake ANVSA, AK
2	3	1	68	85.3	67	32	6	4	46.8	4.8	Lake and Peninsula Borough (part)
5	4	-	59	108.5	80	33	9	5	35.0	7.3	Chilkat ANVSA, AK
5	4	-	59	108.5	80	33	9	5	35.0	7.3	Skagway-Hoonah-Angoon Census Area (part)
-	-	-	18	88.9	22	12	-	-	35.3	-	Chilkoot ANVSA, AK
-	-	-	18	88.9	22	12	-	-	35.3	-	Haines Borough (part)
5	-	1	23	121.7	33	14	6	4	35.3	11.8	Chistochina ANVSA, AK
5	-	1	23	121.7	33	14	6	4	35.3	11.8	Valdez-Cordova Census Area (part)
-	-	1	26	53.8	22	15	1	1	45.0	2.5	Chitina ANVSA, AK
-	-	1	26	53.8	22	15	1	1	45.0	2.5	Valdez-Cordova Census Area (part)
4	1	-	57	91.2	59	28	5	5	45.9	4.6	Chuathbaluk ANVSA, AK
4	1	-	57	91.2	59	28	5	5	45.9	4.6	Bethel Census Area (part)
-	-	-	-	(X)	-	-	-	-	(X)	(X)	Chulloonawick ANVSA, AK
-	-	-	-	(X)	-	-	-	-	(X)	(X)	Wade Hampton Census Area (part)
2	-	1	39	94.9	54	25	3	2	28.9	3.9	Circle ANVSA, AK
2	-	1	39	94.9	54	25	3	2	28.9	3.9	Yukon-Koyukuk Census Area (part)
5	1	-	32	112.5	39	18	6	3	42.6	8.8	Clark's Point ANVSA, AK
5	1	-	32	112.5	39	18	6	3	42.6	8.8	Dillingham Census Area (part)
6	9	1	88	104.5	97	48	16	9	46.1	8.9	Copper Center ANVSA, AK
6	9	1	88	104.5	97	48	16	9	46.1	8.9	Valdez-Cordova Census Area (part)
-	-	-	-	(X)	-	-	-	-	(X)	(X)	Council ANVSA, AK
-	-	-	-	(X)	-	-	-	-	(X)	(X)	Nome Census Area (part)
17	6	1	177	96.0	215	110	24	9	38.0	6.9	Craig ANVSA, AK
17	6	1	177	96.0	215	110	24	9	38.0	6.9	Prince of Wales-Outer Ketchikan Census Area (part)
2	3	-	58	113.8	72	33	5	3	41.9	4.0	Crooked Creek ANVSA, AK
2	3	-	58	113.8	72	33	5	3	41.9	4.0	Bethel Census Area (part)
7	3	-	64	98.4	74	37	10	6	41.7	7.9	Deering ANVSA, AK
7	3	-	64	98.4	74	37	10	6	41.7	7.9	Northwest Arctic Borough (part)
45	20	7	645	100.9	754	392	72	44	41.8	5.6	Dillingham ANVSA, AK
45	20	7	645	100.9	754	392	72	44	41.8	5.6	Dillingham Census Area (part)
3	-	1	8	175.0	15	6	4	2	31.8	18.2	Dot Lake ANVSA, AK
3	-	1	8	175.0	15	6	4	2	31.8	18.2	Southeast Fairbanks Census Area (part)
23	9	3	370	77.3	436	248	35	20	33.5	5.3	Douglass ANVSA, AK
23	9	3	370	77.3	436	248	35	20	33.5	5.3	Juneau City and Borough (part)
3	-	-	13	130.8	26	11	3	1	13.3	10.0	Eagle ANVSA, AK
3	-	-	13	130.8	26	11	3	1	13.3	10.0	Southeast Fairbanks Census Area (part)
15	2	1	122	119.7	157	72	18	7	41.4	6.7	Eek ANVSA, AK
15	2	1	122	119.7	157	72	18	7	41.4	6.7	Bethel Census Area (part)
3	-	-	31	116.1	50	25	3	1	25.4	4.5	Egegik ANVSA, AK
3	-	-	31	116.1	50	25	3	1	25.4	4.5	Lake and Peninsula Borough (part)
3	-	-	19	73.7	27	15	3	2	18.2	9.1	Eklutna ANVSA, AK
3	-	-	19	73.7	27	15	3	2	18.2	9.1	Anchorage Municipality (part)

Table 17. **Age and Sex for the American Indian and Alaska Native Population (One Race): 2000**—Con.

[For information on confidentiality protection, nonsampling error, and definitions, see text]

American Indian Area/Alaska Native Area Borough and Census Area	American Indian and Alaska Native population (one race)	Median age	Age: Under 5 years	5 to 17 years	18 to 20 years	21 to 24 years	25 to 34 years	35 to 44 years	45 to 54 years	55 to 59 years	60 to 64 years
ALASKA NATIVE VILLAGE STATISTICAL AREA—Con.											
Ekuk ANVSA, AK	-	-	-	-	-	-	-	-	-	-	-
Dillingham Census Area (part)	-	-	-	-	-	-	-	-	-	-	-
Ekwok ANVSA, AK	119	21.8	12	43	2	3	13	17	10	8	3
Dillingham Census Area (part)	119	21.8	12	43	2	3	13	17	10	8	3
Emmonak ANVSA, AK	700	22.6	68	242	27	37	101	89	58	20	21
Wade Hampton Census Area (part)	700	22.6	68	242	27	37	101	89	58	20	21
Evansville ANVSA, AK	22	36.5	2	2	-	1	5	2	5	-	1
Yukon-Koyukuk Census Area (part)	22	36.5	2	2	-	1	5	2	5	-	1
Eyak ANVSA, AK	2	49.5	-	-	-	-	-	-	2	-	-
Valdez-Cordova Census Area (part)	2	49.5	-	-	-	-	-	-	2	-	-
False Pass ANVSA, AK	40	26.5	5	9	1	4	3	6	6	3	-
Aleutians East Borough (part)	40	26.5	5	9	1	4	3	6	6	3	-
Fort Yukon ANVSA, AK	512	29.4	37	139	24	33	53	91	70	24	7
Yukon-Koyukuk Census Area (part)	512	29.4	37	139	24	33	53	91	70	24	7
Gakona ANVSA, AK	10	37.0	1	2	-	-	2	-	3	2	-
Valdez-Cordova Census Area (part)	10	37.0	1	2	-	-	2	-	3	2	-
Galena ANVSA, AK	428	23.5	32	148	23	14	49	65	43	19	13
Yukon-Koyukuk Census Area (part)	428	23.5	32	148	23	14	49	65	43	19	13
Gambell ANVSA, AK	621	23.7	53	197	26	42	87	76	65	24	15
Nome Census Area (part)	621	23.7	53	197	26	42	87	76	65	24	15
Georgetown ANVSA, AK	3	66.5	-	-	-	-	-	1	-	-	-
Bethel Census Area (part)	3	66.5	-	-	-	-	-	1	-	-	-
Golovin ANVSA, AK	121	21.3	10	43	7	2	15	14	18	3	1
Nome Census Area (part)	121	21.3	10	43	7	2	15	14	18	3	1
Goodnews Bay ANVSA, AK	213	30.2	15	63	14	9	23	36	18	9	8
Bethel Census Area (part)	213	30.2	15	63	14	9	23	36	18	9	8
Grayling ANVSA, AK	171	18.5	18	66	8	3	14	25	18	3	5
Yukon-Koyukuk Census Area (part)	171	18.5	18	66	8	3	14	25	18	3	5
Gulkana ANVSA, AK	72	28.5	6	21	4	1	7	11	13	1	2
Valdez-Cordova Census Area (part)	72	28.5	6	21	4	1	7	11	13	1	2
Hamilton ANVSA, AK	-	-	-	-	-	-	-	-	-	-	-
Wade Hampton Census Area (part)	-	-	-	-	-	-	-	-	-	-	-
Healy Lake ANVSA, AK	27	22.5	2	8	3	1	7	2	3	-	1
Southeast Fairbanks Census Area (part)	27	22.5	2	8	3	1	7	2	3	-	1
Holy Cross ANVSA, AK	219	25.8	14	73	9	9	33	29	21	12	2
Yukon-Koyukuk Census Area (part)	219	25.8	14	73	9	9	33	29	21	12	2
Hoonah ANVSA, AK	521	32.4	32	135	31	24	59	78	69	31	24
Skagway-Hoonah-Angoon Census Area (part)	521	32.4	32	135	31	24	59	78	69	31	24
Hooper Bay ANVSA, AK	950	18.0	86	390	54	34	94	134	62	23	17
Wade Hampton Census Area (part)	950	18.0	86	390	54	34	94	134	62	23	17
Hughes ANVSA, AK	61	30.5	4	17	2	5	5	6	8	5	2
Yukon-Koyukuk Census Area (part)	61	30.5	4	17	2	5	5	6	8	5	2
Huslia ANVSA, AK	274	23.3	32	90	13	11	34	35	31	7	4
Yukon-Koyukuk Census Area (part)	274	23.3	32	90	13	11	34	35	31	7	4
Hydaburg ANVSA, AK	325	29.5	20	103	11	12	40	40	41	14	15
Prince of Wales-Outer Ketchikan Census Area (part)	325	29.5	20	103	11	12	40	40	41	14	15
Igiugig ANVSA, AK	38	35.0	3	13	1	-	2	10	3	2	1
Lake and Peninsula Borough (part)	38	35.0	3	13	1	-	2	10	3	2	1
Iliamna ANVSA, AK	51	35.3	5	14	1	1	4	8	6	8	2
Lake and Peninsula Borough (part)	51	35.3	5	14	1	1	4	8	6	8	2
Inalik ANVSA, AK	135	21.4	15	47	4	7	20	14	11	4	6
Nome Census Area (part)	135	21.4	15	47	4	7	20	14	11	4	6
Ivanof Bay ANVSA, AK	21	39.5	-	4	4	-	-	6	6	-	1
Lake and Peninsula Borough (part)	21	39.5	-	4	4	-	-	6	6	-	1
Kake ANVSA, AK	474	32.1	35	122	11	24	68	64	66	25	18
Wrangell-Petersburg Census Area (part)	474	32.1	35	122	11	24	68	64	66	25	18
Kaktovik ANVSA, AK	221	30.2	17	65	12	8	26	31	27	10	7
North Slope Borough (part)	221	30.2	17	65	12	8	26	31	27	10	7
Kalskag ANVSA, AK	197	20.5	23	67	11	11	17	34	14	4	4
Bethel Census Area (part)	197	20.5	23	67	11	11	17	34	14	4	4

Table 17. **Age and Sex for the American Indian and Alaska Native Population (One Race): 2000**—Con.

[For information on confidentiality protection, nonsampling error, and definitions, see text]

Age—Con.			Age and sex						Percent of population		American Indian Area/Alaska Native Area Borough and Census Area
			All ages		18 years and over		65 years and over				
65 to 74 years	75 to 84 years	85 years and over	Female	Males per 100 females	Total	Female	Total	Female	Under 18 years	65 years and over	
											ALASKA NATIVE VILLAGE STATISTICAL AREA—Con.
-	-	-	-	(X)	-	-	-	-	(X)	(X)	Ekuk ANVSA, AK
-	-	-	-	(X)	-	-	-	-	(X)	(X)	Dillingham Census Area (part)
5	2	1	58	105.2	64	32	8	4	46.2	6.7	Ekwok ANVSA, AK
5	2	1	58	105.2	64	32	8	4	46.2	6.7	Dillingham Census Area (part)
22	13	2	327	114.1	390	187	37	21	44.3	5.3	Emmonak ANVSA, AK
22	13	2	327	114.1	390	187	37	21	44.3	5.3	Wade Hampton Census Area (part)
2	2	-	12	83.3	18	9	4	4	18.2	18.2	Evansville ANVSA, AK
2	2	-	12	83.3	18	9	4	4	18.2	18.2	Yukon-Koyukuk Census Area (part)
-	-	-	-	(X)	2	-	-	-	-	-	Eyak ANVSA, AK
-	-	-	-	(X)	2	-	-	-	-	-	Valdez-Cordova Census Area (part)
1	2	-	21	90.5	26	13	3	1	35.0	7.5	False Pass ANVSA, AK
1	2	-	21	90.5	26	13	3	1	35.0	7.5	Aleutians East Borough (part)
22	8	4	240	113.3	336	159	34	14	34.4	6.6	Fort Yukon ANVSA, AK
22	8	4	240	113.3	336	159	34	14	34.4	6.6	Yukon-Koyukuk Census Area (part)
-	-	-	5	100.0	7	3	-	-	30.0	-	Gakona ANVSA, AK
-	-	-	5	100.0	7	3	-	-	30.0	-	Valdez-Cordova Census Area (part)
15	6	1	205	108.8	248	121	22	15	42.1	5.1	Galena ANVSA, AK
15	6	1	205	108.8	248	121	22	15	42.1	5.1	Yukon-Koyukuk Census Area (part)
22	10	4	263	136.1	371	148	36	18	40.3	5.8	Gambell ANVSA, AK
22	10	4	263	136.1	371	148	36	18	40.3	5.8	Nome Census Area (part)
1	1	-	1	200.0	3	1	2	1	-	66.7	Georgetown ANVSA, AK
1	1	-	1	200.0	3	1	2	1	-	66.7	Bethel Census Area (part)
4	4	-	55	120.0	68	31	8	4	43.8	6.6	Golovin ANVSA, AK
4	4	-	55	120.0	68	31	8	4	43.8	6.6	Nome Census Area (part)
11	6	1	104	104.8	135	62	18	9	36.6	8.5	Goodnews Bay ANVSA, AK
11	6	1	104	104.8	135	62	18	9	36.6	8.5	Bethel Census Area (part)
8	3	-	84	103.6	87	39	11	6	49.1	6.4	Grayling ANVSA, AK
8	3	-	84	103.6	87	39	11	6	49.1	6.4	Yukon-Koyukuk Census Area (part)
3	2	1	37	94.6	45	22	6	1	37.5	8.3	Gulkana ANVSA, AK
3	2	1	37	94.6	45	22	6	1	37.5	8.3	Valdez-Cordova Census Area (part)
-	-	-	-	(X)	-	-	-	-	(X)	(X)	Hamilton ANVSA, AK
-	-	-	-	(X)	-	-	-	-	(X)	(X)	Wade Hampton Census Area (part)
-	-	-	13	107.7	17	7	-	-	37.0	-	Healy Lake ANVSA, AK
-	-	-	13	107.7	17	7	-	-	37.0	-	Southeast Fairbanks Census Area (part)
10	7	-	94	133.0	132	59	17	8	39.7	7.8	Holy Cross ANVSA, AK
10	7	-	94	133.0	132	59	17	8	39.7	7.8	Yukon-Koyukuk Census Area (part)
21	10	7	251	107.6	354	174	38	23	32.1	7.3	Hoonah ANVSA, AK
21	10	7	251	107.6	354	174	38	23	32.1	7.3	Skagway-Hoonah-Angoon Census Area (part)
29	22	5	480	97.9	474	219	56	31	50.1	5.9	Hooper Bay ANVSA, AK
29	22	5	480	97.9	474	219	56	31	50.1	5.9	Wade Hampton Census Area (part)
5	2	-	28	117.9	40	18	7	4	34.4	11.5	Hughes ANVSA, AK
5	2	-	28	117.9	40	18	7	4	34.4	11.5	Yukon-Koyukuk Census Area (part)
10	5	2	134	104.5	152	76	17	11	44.5	6.2	Huslia ANVSA, AK
10	5	2	134	104.5	152	76	17	11	44.5	6.2	Yukon-Koyukuk Census Area (part)
20	6	3	154	111.0	202	90	29	10	37.8	8.9	Hydaburg ANVSA, AK
20	6	3	154	111.0	202	90	29	10	37.8	8.9	Prince of Wales-Outer Ketchikan Census Area (part)
3	-	-	21	81.0	22	12	3	2	42.1	7.9	Igiugig ANVSA, AK
3	-	-	21	81.0	22	12	3	2	42.1	7.9	Lake and Peninsula Borough (part)
-	1	1	24	112.5	32	18	2	2	37.3	3.9	Iliamna ANVSA, AK
-	1	1	24	112.5	32	18	2	2	37.3	3.9	Lake and Peninsula Borough (part)
5	2	-	62	117.7	73	32	7	4	45.9	5.2	Inalik ANVSA, AK
5	2	-	62	117.7	73	32	7	4	45.9	5.2	Nome Census Area (part)
-	-	-	5	320.0	17	3	-	-	19.0	-	Ivanof Bay ANVSA, AK
-	-	-	5	320.0	17	3	-	-	19.0	-	Lake and Peninsula Borough (part)
26	10	5	222	113.5	317	155	41	23	33.1	8.6	Kake ANVSA, AK
26	10	5	222	113.5	317	155	41	23	33.1	8.6	Wrangell-Petersburg Census Area (part)
12	5	1	102	116.7	139	63	18	11	37.1	8.1	Kaktovik ANVSA, AK
12	5	1	102	116.7	139	63	18	11	37.1	8.1	North Slope Borough (part)
9	2	1	98	101.0	107	52	12	6	45.7	6.1	Kalskag ANVSA, AK
9	2	1	98	101.0	107	52	12	6	45.7	6.1	Bethel Census Area (part)

Table 17. **Age and Sex for the American Indian and Alaska Native Population (One Race): 2000**—Con.

[For information on confidentiality protection, nonsampling error, and definitions, see text]

American Indian Area/Alaska Native Area Borough and Census Area	American Indian and Alaska Native population (one race)	Median age	Age								
			Under 5 years	5 to 17 years	18 to 20 years	21 to 24 years	25 to 34 years	35 to 44 years	45 to 54 years	55 to 59 years	60 to 64 years
ALASKA NATIVE VILLAGE STATISTICAL AREA—Con.											
Kaltag ANVSA, AK	194	25.0	19	52	11	15	25	27	22	2	4
Yukon-Koyukuk Census Area (part)	194	25.0	19	52	11	15	25	27	22	2	4
Karluk ANVSA, AK	26	28.0	8	2	-	2	8	1	2	1	-
Kodiak Island Borough (part)	26	28.0	8	2	-	2	8	1	2	1	-
Kasaan ANVSA, AK	15	23.3	1	6	-	2	-	2	1	2	-
Prince of Wales-Outer Ketchikan Census Area (part)	15	23.3	1	6	-	2	-	2	1	2	-
Kasigluk ANVSA, AK	524	20.3	50	198	18	34	64	69	36	17	7
Bethel Census Area (part)	524	20.3	50	198	18	34	64	69	36	17	7
Kenaitze ANVSA, AK	1 672	27.2	161	501	71	70	243	250	204	57	43
Kenai Peninsula Borough (part)	1 672	27.2	161	501	71	70	243	250	204	57	43
Kiana ANVSA, AK	359	21.2	36	133	9	26	37	40	29	16	10
Northwest Arctic Borough (part)	359	21.2	36	133	9	26	37	40	29	16	10
King Cove ANVSA, AK	370	25.0	31	106	23	25	40	62	30	21	13
Aleutians East Borough (part)	370	25.0	31	106	23	25	40	62	30	21	13
Kipnuk ANVSA, AK	622	20.4	71	212	34	34	88	74	50	15	12
Bethel Census Area (part)	622	20.4	71	212	34	34	88	74	50	15	12
Kivalina ANVSA, AK	364	20.3	29	135	24	26	40	36	35	7	9
Northwest Arctic Borough (part)	364	20.3	29	135	24	26	40	36	35	7	9
Klawock ANVSA, AK	435	32.6	33	110	19	14	60	70	58	19	22
Prince of Wales-Outer Ketchikan Census Area (part)	435	32.6	33	110	19	14	60	70	58	19	22
Knik ANVSA, AK	1 657	25.4	146	545	60	68	246	282	174	56	34
Matanuska-Susitna Borough (part)	1 657	25.4	146	545	60	68	246	282	174	56	34
Kobuk ANVSA, AK	102	15.0	24	33	4	6	14	6	6	2	4
Northwest Arctic Borough (part)	102	15.0	24	33	4	6	14	6	6	2	4
Kokhanok ANVSA, AK	151	24.8	10	47	11	8	18	27	12	8	3
Lake and Peninsula Borough (part)	151	24.8	10	47	11	8	18	27	12	8	3
Kongiganak ANVSA, AK	344	21.2	39	113	19	15	42	52	33	13	8
Bethel Census Area (part)	344	21.2	39	113	19	15	42	52	33	13	8
Kotlik ANVSA, AK	553	18.2	52	219	39	26	55	76	41	15	10
Wade Hampton Census Area (part)	553	18.2	52	219	39	26	55	76	41	15	10
Kotzebue ANVSA, AK	2 194	21.6	240	733	106	108	303	303	196	53	46
Northwest Arctic Borough (part)	2 194	21.6	240	733	106	108	303	303	196	53	46
Koyuk ANVSA, AK	273	24.6	25	94	9	10	42	41	21	9	13
Nome Census Area (part)	273	24.6	25	94	9	10	42	41	21	9	13
Koyukuk ANVSA, AK	92	31.5	6	27	4	3	10	22	7	-	6
Yukon-Koyukuk Census Area (part)	92	31.5	6	27	4	3	10	22	7	-	6
Kwethluk ANVSA, AK	662	19.3	94	225	26	39	82	76	56	15	10
Bethel Census Area (part)	662	19.3	94	225	26	39	82	76	56	15	10
Kwigillingok ANVSA, AK	330	25.3	36	98	13	17	45	51	30	13	3
Bethel Census Area (part)	330	25.3	36	98	13	17	45	51	30	13	3
Kwinhagak ANVSA, AK	533	26.3	50	148	18	35	83	72	54	20	10
Bethel Census Area (part)	533	26.3	50	148	18	35	83	72	54	20	10
Larsen Bay ANVSA, AK	90	26.5	13	26	3	2	13	7	12	3	2
Kodiak Island Borough (part)	90	26.5	13	26	3	2	13	7	12	3	2
Levelock ANVSA, AK	109	27.3	8	36	3	6	12	13	11	7	4
Lake and Peninsula Borough (part)	109	27.3	8	36	3	6	12	13	11	7	4
Lime Village ANVSA, AK	-	-	-	-	-	-	-	-	-	-	-
Bethel Census Area (part)	-	-	-	-	-	-	-	-	-	-	-
Lower Kalskag ANVSA, AK	237	19.8	25	85	12	18	25	25	24	9	4
Bethel Census Area (part)	237	19.8	25	85	12	18	25	25	24	9	4
McGrath ANVSA, AK	176	21.0	15	58	15	8	16	21	25	10	3
Yukon-Koyukuk Census Area (part)	176	21.0	15	58	15	8	16	21	25	10	3
Manley Hot Springs ANVSA, AK	17	41.3	1	4	-	1	2	3	1	-	2
Yukon-Koyukuk Census Area (part)	17	41.3	1	4	-	1	2	3	1	-	2
Manokotak ANVSA, AK	378	21.3	31	140	16	27	41	48	27	15	13
Dillingham Census Area (part)	378	21.3	31	140	16	27	41	48	27	15	13
Marshall ANVSA, AK	335	21.4	35	122	8	24	40	40	38	5	9
Wade Hampton Census Area (part)	335	21.4	35	122	8	24	40	40	38	5	9
Mary's Igloo ANVSA, AK	-	-	-	-	-	-	-	-	-	-	-
Nome Census Area (part)	-	-	-	-	-	-	-	-	-	-	-

Table 17. **Age and Sex for the American Indian and Alaska Native Population (One Race): 2000**—Con.

[For information on confidentiality protection, nonsampling error, and definitions, see text]

Age—Con.			Age and sex						Percent of population		American Indian Area/Alaska Native Area Borough and Census Area
			All ages		18 years and over		65 years and over				
65 to 74 years	75 to 84 years	85 years and over	Female	Males per 100 females	Total	Female	Total	Female	Under 18 years	65 years and over	
											ALASKA NATIVE VILLAGE STATISTICAL AREA—Con.
10	6	1	87	123.0	123	57	17	9	36.6	8.8	Kaltag ANVSA, AK
10	6	1	87	123.0	123	57	17	9	36.6	8.8	Yukon-Koyukuk Census Area (part)
1	1	-	11	136.4	16	7	2	1	38.5	7.7	Karluk ANVSA, AK
1	1	-	11	136.4	16	7	2	1	38.5	7.7	Kodiak Island Borough (part)
1	-	-	7	114.3	8	4	1	-	46.7	6.7	Kasaan ANVSA, AK
1	-	-	7	114.3	8	4	1	-	46.7	6.7	Prince of Wales-Outer Ketchikan Census Area (part)
14	15	2	263	99.2	276	139	31	16	47.3	5.9	Kasigluk ANVSA, AK
14	15	2	263	99.2	276	139	31	16	47.3	5.9	Bethel Census Area (part)
39	27	6	885	88.9	1 010	568	72	42	39.6	4.3	Kenaitze ANVSA, AK
39	27	6	885	88.9	1 010	568	72	42	39.6	4.3	Kenai Peninsula Borough (part)
17	5	1	151	137.7	190	79	23	11	47.1	6.4	Kiana ANVSA, AK
17	5	1	151	137.7	190	79	23	11	47.1	6.4	Northwest Arctic Borough (part)
14	5	-	186	98.9	233	117	19	9	37.0	5.1	King Cove ANVSA, AK
14	5	-	186	98.9	233	117	19	9	37.0	5.1	Aleutians East Borough (part)
22	9	1	268	132.1	339	152	32	18	45.5	5.1	Kipnuk ANVSA, AK
22	9	1	268	132.1	339	152	32	18	45.5	5.1	Bethel Census Area (part)
13	7	3	177	105.6	200	94	23	10	45.1	6.3	Kivalina ANVSA, AK
13	7	3	177	105.6	200	94	23	10	45.1	6.3	Northwest Arctic Borough (part)
21	7	2	203	114.3	292	134	30	14	32.9	6.9	Klawock ANVSA, AK
21	7	2	203	114.3	292	134	30	14	32.9	6.9	Prince of Wales-Outer Ketchikan Census Area (part)
32	12	2	860	92.7	966	531	46	26	41.7	2.8	Knik ANVSA, AK
32	12	2	860	92.7	966	531	46	26	41.7	2.8	Matanuska-Susitna Borough (part)
2	1	-	52	96.2	45	23	3	2	55.9	2.9	Kobuk ANVSA, AK
2	1	-	52	96.2	45	23	3	2	55.9	2.9	Northwest Arctic Borough (part)
2	4	1	66	128.8	94	40	7	3	37.7	4.6	Kokhanok ANVSA, AK
2	4	1	66	128.8	94	40	7	3	37.7	4.6	Lake and Peninsula Borough (part)
5	2	3	156	120.5	192	91	10	6	44.2	2.9	Kongiganak ANVSA, AK
5	2	3	156	120.5	192	91	10	6	44.2	2.9	Bethel Census Area (part)
14	5	1	255	116.9	282	136	20	12	49.0	3.6	Kotlik ANVSA, AK
14	5	1	255	116.9	282	136	20	12	49.0	3.6	Wade Hampton Census Area (part)
74	19	13	1 116	96.6	1 221	626	106	67	44.3	4.8	Kotzebue ANVSA, AK
74	19	13	1 116	96.6	1 221	626	106	67	44.3	4.8	Northwest Arctic Borough (part)
8	1	-	121	125.6	154	65	9	5	43.6	3.3	Koyuk ANVSA, AK
8	1	-	121	125.6	154	65	9	5	43.6	3.3	Nome Census Area (part)
3	4	-	47	95.7	59	24	7	3	35.9	7.6	Koyukuk ANVSA, AK
3	4	-	47	95.7	59	24	7	3	35.9	7.6	Yukon-Koyukuk Census Area (part)
25	10	4	303	118.5	343	159	39	18	48.2	5.9	Kwethluk ANVSA, AK
25	10	4	303	118.5	343	159	39	18	48.2	5.9	Bethel Census Area (part)
13	11	-	142	132.4	196	85	24	9	40.6	7.3	Kwigillingok ANVSA, AK
13	11	-	142	132.4	196	85	24	9	40.6	7.3	Bethel Census Area (part)
31	9	3	257	107.4	335	156	43	18	37.1	8.1	Kwinhagak ANVSA, AK
31	9	3	257	107.4	335	156	43	18	37.1	8.1	Bethel Census Area (part)
6	2	1	45	100.0	51	28	9	5	43.3	10.0	Larsen Bay ANVSA, AK
6	2	1	45	100.0	51	28	9	5	43.3	10.0	Kodiak Island Borough (part)
4	4	1	45	142.2	65	29	9	3	40.4	8.3	Levelock ANVSA, AK
4	4	1	45	142.2	65	29	9	3	40.4	8.3	Lake and Peninsula Borough (part)
-	-	-	-	(X)	-	-	-	-	(X)	(X)	Lime Village ANVSA, AK
-	-	-	-	(X)	-	-	-	-	(X)	(X)	Bethel Census Area (part)
3	7	-	126	88.1	127	67	10	3	46.4	4.2	Lower Kalskag ANVSA, AK
3	7	-	126	88.1	127	67	10	3	46.4	4.2	Bethel Census Area (part)
3	1	1	93	89.2	103	60	5	4	41.5	2.8	McGrath ANVSA, AK
3	1	1	93	89.2	103	60	5	4	41.5	2.8	Yukon-Koyukuk Census Area (part)
1	2	-	8	112.5	12	7	3	2	29.4	17.6	Manley Hot Springs ANVSA, AK
1	2	-	8	112.5	12	7	3	2	29.4	17.6	Yukon-Koyukuk Census Area (part)
14	6	-	177	113.6	207	89	20	9	45.2	5.3	Manokotak ANVSA, AK
14	6	-	177	113.6	207	89	20	9	45.2	5.3	Dillingham Census Area (part)
9	4	1	168	99.4	178	87	14	8	46.9	4.2	Marshall ANVSA, AK
9	4	1	168	99.4	178	87	14	8	46.9	4.2	Wade Hampton Census Area (part)
-	-	-	-	(X)	-	-	-	-	(X)	(X)	Mary's Igloo ANVSA, AK
-	-	-	-	(X)	-	-	-	-	(X)	(X)	Nome Census Area (part)

Table 17. **Age and Sex for the American Indian and Alaska Native Population (One Race): 2000**—Con.

[For information on confidentiality protection, nonsampling error, and definitions, see text]

American Indian Area/Alaska Native Area Borough and Census Area	American Indian and Alaska Native population (one race)	Median age	Age								
			Under 5 years	5 to 17 years	18 to 20 years	21 to 24 years	25 to 34 years	35 to 44 years	45 to 54 years	55 to 59 years	60 to 64 years
ALASKA NATIVE VILLAGE STATISTICAL AREA—Con.											
Mekoryuk ANVSA, AK	190	36.5	14	44	5	8	18	39	25	11	6
Bethel Census Area (part)	190	36.5	14	44	5	8	18	39	25	11	6
Mentasta Lake ANVSA, AK	87	25.5	8	25	5	5	12	9	13	2	3
Valdez-Cordova Census Area (part)	87	25.5	8	25	5	5	12	9	13	2	3
Minto ANVSA, AK	237	22.4	15	81	18	12	21	25	30	8	3
Yukon-Koyukuk Census Area (part)	237	22.4	15	81	18	12	21	25	30	8	3
Mountain Village ANVSA, AK	683	22.2	76	225	26	41	113	87	48	16	15
Wade Hampton Census Area (part)	683	22.2	76	225	26	41	113	87	48	16	15
Naknek ANVSA, AK	307	27.2	25	111	5	8	30	56	37	11	13
Bristol Bay Borough (part)	307	27.2	25	111	5	8	30	56	37	11	13
Nanwalek ANVSA, AK	158	20.7	23	46	11	14	21	26	10	4	2
Kenai Peninsula Borough (part)	158	20.7	23	46	11	14	21	26	10	4	2
Napaimute ANVSA, AK	-	-	-	-	-	-	-	-	-	-	-
Bethel Census Area (part)	-	-	-	-	-	-	-	-	-	-	-
Napakiak ANVSA, AK	339	26.2	42	90	16	14	51	44	29	19	9
Bethel Census Area (part)	339	26.2	42	90	16	14	51	44	29	19	9
Napaskiak ANVSA, AK	380	20.8	34	136	21	19	55	47	24	13	7
Bethel Census Area (part)	380	20.8	34	136	21	19	55	47	24	13	7
Nelson Lagoon ANVSA, AK	65	31.5	6	16	1	4	11	8	12	5	-
Aleutians East Borough (part)	65	31.5	6	16	1	4	11	8	12	5	-
Nenana ANVSA, AK	165	44.4	5	34	7	7	12	22	37	6	10
Yukon-Koyukuk Census Area (part)	165	44.4	5	34	7	7	12	22	37	6	10
Newhalen ANVSA, AK	136	20.8	11	49	9	4	15	15	13	6	6
Lake and Peninsula Borough (part)	136	20.8	11	49	9	4	15	15	13	6	6
New Koliganek ANVSA, AK	159	22.2	12	60	5	6	15	31	12	2	1
Dillingham Census Area (part)	159	22.2	12	60	5	6	15	31	12	2	1
New Stuyahok ANVSA, AK	437	24.1	43	137	18	29	60	55	43	20	11
Dillingham Census Area (part)	437	24.1	43	137	18	29	60	55	43	20	11
Newtok ANVSA, AK	306	20.4	45	95	18	13	44	36	22	12	9
Bethel Census Area (part)	306	20.4	45	95	18	13	44	36	22	12	9
Nightmute ANVSA, AK	191	21.1	17	64	14	13	22	27	15	4	5
Bethel Census Area (part)	191	21.1	17	64	14	13	22	27	15	4	5
Nikolai ANVSA, AK	81	39.5	1	21	3	3	4	16	10	4	2
Yukon-Koyukuk Census Area (part)	81	39.5	1	21	3	3	4	16	10	4	2
Nikolski ANVSA, AK	27	40.5	3	6	-	-	2	7	1	1	3
Aleutians West Census Area (part)	27	40.5	3	6	-	-	2	7	1	1	3
Ninilchik ANVSA, AK	551	28.9	39	170	18	33	55	89	77	20	14
Kenai Peninsula Borough (part)	551	28.9	39	170	18	33	55	89	77	20	14
Noatak ANVSA, AK	401	22.2	42	128	22	23	57	59	28	8	11
Northwest Arctic Borough (part)	401	22.2	42	128	22	23	57	59	28	8	11
Nondalton ANVSA, AK	197	20.9	17	69	13	4	16	38	15	4	5
Lake and Peninsula Borough (part)	197	20.9	17	69	13	4	16	38	15	4	5
Noorvik ANVSA, AK	571	20.8	69	185	33	30	75	69	45	13	8
Northwest Arctic Borough (part)	571	20.8	69	185	33	30	75	69	45	13	8
Northway ANVSA, AK	96	26.5	6	27	6	7	11	9	15	5	2
Southeast Fairbanks Census Area (part)	96	26.5	6	27	6	7	11	9	15	5	2
Nuiqsut ANVSA, AK	382	21.1	35	135	20	19	47	60	25	14	8
North Slope Borough (part)	382	21.1	35	135	20	19	47	60	25	14	8
Nulato ANVSA, AK	312	22.3	16	116	20	14	20	56	30	7	9
Yukon-Koyukuk Census Area (part)	312	22.3	16	116	20	14	20	56	30	7	9
Nunam Iqua ANVSA, AK	148	17.0	21	57	5	8	18	17	10	5	-
Wade Hampton Census Area (part)	148	17.0	21	57	5	8	18	17	10	5	-
Nunapitchuk ANVSA, AK	445	22.5	44	144	23	24	65	52	39	21	12
Bethel Census Area (part)	445	22.5	44	144	23	24	65	52	39	21	12
Ohogamiut ANVSA, AK	-	-	-	-	-	-	-	-	-	-	-
Wade Hampton Census Area (part)	-	-	-	-	-	-	-	-	-	-	-
Old Harbor ANVSA, AK	173	25.8	19	52	8	5	24	24	23	6	4
Kodiak Island Borough (part)	173	25.8	19	52	8	5	24	24	23	6	4
Oscarville ANVSA, AK	60	24.0	4	22	1	3	11	5	4	3	2
Bethel Census Area (part)	60	24.0	4	22	1	3	11	5	4	3	2
Ouzinkie ANVSA, AK	182	29.0	24	46	5	9	15	20	29	12	5
Kodiak Island Borough (part)	182	29.0	24	46	5	9	15	20	29	12	5

Table 17. **Age and Sex for the American Indian and Alaska Native Population (One Race): 2000**—Con.

[For information on confidentiality protection, nonsampling error, and definitions, see text]

Age—Con.			Age and sex						Percent of population		American Indian Area/Alaska Native Area Borough and Census Area
			All ages		18 years and over		65 years and over				
65 to 74 years	75 to 84 years	85 years and over	Female	Males per 100 females	Total	Female	Total	Female	Under 18 years	65 years and over	
											ALASKA NATIVE VILLAGE STATISTICAL AREA—Con.
11	7	2	88	115.9	132	55	20	13	30.5	10.5	Mekoryuk ANVSA, AK
11	7	2	88	115.9	132	55	20	13	30.5	10.5	Bethel Census Area (part)
2	2	1	47	85.1	54	28	5	4	37.9	5.7	Mentasta Lake ANVSA, AK
2	2	1	47	85.1	54	28	5	4	37.9	5.7	Valdez-Cordova Census Area (part)
6	12	6	110	115.5	141	59	24	12	40.5	10.1	Minto ANVSA, AK
6	12	6	110	115.5	141	59	24	12	40.5	10.1	Yukon-Koyukuk Census Area (part)
26	8	2	344	98.5	382	195	36	20	44.1	5.3	Mountain Village ANVSA, AK
26	8	2	344	98.5	382	195	36	20	44.1	5.3	Wade Hampton Census Area (part)
9	2	-	146	110.3	171	81	11	3	44.3	3.6	Naknek ANVSA, AK
9	2	-	146	110.3	171	81	11	3	44.3	3.6	Bristol Bay Borough (part)
-	1	-	74	113.5	89	41	1	1	43.7	0.6	Nanwalek ANVSA, AK
-	1	-	74	113.5	89	41	1	1	43.7	0.6	Kenai Peninsula Borough (part)
-	-	-	-	(X)	-	-	-	-	(X)	(X)	Napaimute ANVSA, AK
-	-	-	-	(X)	-	-	-	-	(X)	(X)	Bethel Census Area (part)
15	7	3	150	126.0	207	100	25	16	38.9	7.4	Napakiak ANVSA, AK
15	7	3	150	126.0	207	100	25	16	38.9	7.4	Bethel Census Area (part)
16	6	2	186	104.3	210	107	24	14	44.7	6.3	Napaskiak ANVSA, AK
16	6	2	186	104.3	210	107	24	14	44.7	6.3	Bethel Census Area (part)
1	1	-	32	103.1	43	21	2	-	33.8	3.1	Nelson Lagoon ANVSA, AK
1	1	-	32	103.1	43	21	2	-	33.8	3.1	Aleutians East Borough (part)
16	6	3	72	129.2	126	55	25	13	23.6	15.2	Nenana ANVSA, AK
16	6	3	72	129.2	126	55	25	13	23.6	15.2	Yukon-Koyukuk Census Area (part)
6	2	-	69	97.1	76	34	8	3	44.1	5.9	Newhalen ANVSA, AK
6	2	-	69	97.1	76	34	8	3	44.1	5.9	Lake and Peninsula Borough (part)
8	7	-	74	114.9	87	39	15	7	45.3	9.4	New Koliganek ANVSA, AK
8	7	-	74	114.9	87	39	15	7	45.3	9.4	Dillingham Census Area (part)
12	5	4	196	123.0	257	122	21	9	41.2	4.8	New Stuyahok ANVSA, AK
12	5	4	196	123.0	257	122	21	9	41.2	4.8	Dillingham Census Area (part)
7	3	2	142	115.5	166	80	12	5	45.8	3.9	Newtok ANVSA, AK
7	3	2	142	115.5	166	80	12	5	45.8	3.9	Bethel Census Area (part)
6	3	1	92	107.6	110	53	10	5	42.4	5.2	Nightmute ANVSA, AK
6	3	1	92	107.6	110	53	10	5	42.4	5.2	Bethel Census Area (part)
13	2	2	25	224.0	59	21	17	8	27.2	21.0	Nikolai ANVSA, AK
13	2	2	25	224.0	59	21	17	8	27.2	21.0	Yukon-Koyukuk Census Area (part)
2	1	1	14	92.9	18	10	4	2	33.3	14.8	Nikolski ANVSA, AK
2	1	1	14	92.9	18	10	4	2	33.3	14.8	Aleutians West Census Area (part)
24	7	5	277	98.9	342	178	36	22	37.9	6.5	Ninilchik ANVSA, AK
24	7	5	277	98.9	342	178	36	22	37.9	6.5	Kenai Peninsula Borough (part)
17	6	-	194	106.7	231	111	23	13	42.4	5.7	Noatak ANVSA, AK
17	6	-	194	106.7	231	111	23	13	42.4	5.7	Northwest Arctic Borough (part)
11	4	1	90	118.9	111	48	16	7	43.7	8.1	Nondalton ANVSA, AK
11	4	1	90	118.9	111	48	16	7	43.7	8.1	Lake and Peninsula Borough (part)
35	7	2	247	131.2	317	135	44	22	44.5	7.7	Noorvik ANVSA, AK
35	7	2	247	131.2	317	135	44	22	44.5	7.7	Northwest Arctic Borough (part)
7	1	-	51	88.2	63	30	8	2	34.4	8.3	Northway ANVSA, AK
7	1	-	51	88.2	63	30	8	2	34.4	8.3	Southeast Fairbanks Census Area (part)
12	7	-	157	143.3	212	97	19	9	44.5	5.0	Nuiqsut ANVSA, AK
12	7	-	157	143.3	212	97	19	9	44.5	5.0	North Slope Borough (part)
19	4	1	159	96.2	180	91	24	11	42.3	7.7	Nulato ANVSA, AK
19	4	1	159	96.2	180	91	24	11	42.3	7.7	Yukon-Koyukuk Census Area (part)
4	3	-	71	108.5	70	38	7	4	52.7	4.7	Nunam Iqua ANVSA, AK
4	3	-	71	108.5	70	38	7	4	52.7	4.7	Wade Hampton Census Area (part)
13	6	2	214	107.9	257	119	21	9	42.2	4.7	Nunapitchuk ANVSA, AK
13	6	2	214	107.9	257	119	21	9	42.2	4.7	Bethel Census Area (part)
-	-	-	-	(X)	-	-	-	-	(X)	(X)	Ohogamiut ANVSA, AK
-	-	-	-	(X)	-	-	-	-	(X)	(X)	Wade Hampton Census Area (part)
7	1	-	77	124.7	102	45	8	4	41.0	4.6	Old Harbor ANVSA, AK
7	1	-	77	124.7	102	45	8	4	41.0	4.6	Kodiak Island Borough (part)
4	1	-	28	114.3	34	14	5	2	43.3	8.3	Oscarville ANVSA, AK
4	1	-	28	114.3	34	14	5	2	43.3	8.3	Bethel Census Area (part)
13	1	3	101	80.2	112	58	17	7	38.5	9.3	Ouzinkie ANVSA, AK
13	1	3	101	80.2	112	58	17	7	38.5	9.3	Kodiak Island Borough (part)

Table 17. **Age and Sex for the American Indian and Alaska Native Population (One Race): 2000**—Con.

[For information on confidentiality protection, nonsampling error, and definitions, see text]

American Indian Area/Alaska Native Area Borough and Census Area	American Indian and Alaska Native population (one race)	Median age	Age								
			Under 5 years	5 to 17 years	18 to 20 years	21 to 24 years	25 to 34 years	35 to 44 years	45 to 54 years	55 to 59 years	60 to 64 years
ALASKA NATIVE VILLAGE STATISTICAL AREA—Con.											
Paimiut ANVSA, AK	-	-	-	-	-	-	-	-	-	-	-
Wade Hampton Census Area (part)	-	-	-	-	-	-	-	-	-	-	-
Pedro Bay ANVSA, AK	20	29.0	2	6	2	-	-	5	2	-	-
Lake and Peninsula Borough (part)	20	29.0	2	6	2	-	-	5	2	-	-
Perryville ANVSA, AK	104	24.0	7	35	6	5	11	14	13	5	4
Lake and Peninsula Borough (part)	104	24.0	7	35	6	5	11	14	13	5	4
Pilot Point ANVSA, AK	86	23.0	10	31	2	-	12	14	10	3	1
Lake and Peninsula Borough (part)	86	23.0	10	31	2	-	12	14	10	3	1
Pilot Station ANVSA, AK	533	19.1	46	214	26	24	76	67	36	9	6
Wade Hampton Census Area (part)	533	19.1	46	214	26	24	76	67	36	9	6
Pitkas Point ANVSA, AK	114	22.0	17	36	3	7	14	16	10	4	3
Wade Hampton Census Area (part)	114	22.0	17	36	3	7	14	16	10	4	3
Platinum ANVSA, AK	37	31.8	-	10	1	-	11	6	2	3	1
Bethel Census Area (part)	37	31.8	-	10	1	-	11	6	2	3	1
Point Hope ANVSA, AK	659	20.5	61	231	44	37	65	98	51	13	22
North Slope Borough (part)	659	20.5	61	231	44	37	65	98	51	13	22
Point Lay ANVSA, AK	204	18.0	18	84	8	11	29	20	15	9	3
North Slope Borough (part)	204	18.0	18	84	8	11	29	20	15	9	3
Portage Creek ANVSA, AK	31	12.3	6	13	3	-	2	5	-	-	-
Dillingham Census Area (part)	31	12.3	6	13	3	-	2	5	-	-	-
Port Graham ANVSA, AK	145	36.2	9	38	4	3	15	29	14	9	10
Kenai Peninsula Borough (part)	145	36.2	9	38	4	3	15	29	14	9	10
Port Heiden ANVSA, AK	78	29.5	4	29	2	1	8	13	10	3	2
Lake and Peninsula Borough (part)	78	29.5	4	29	2	1	8	13	10	3	2
Port Lions ANVSA, AK	162	30.3	19	44	2	6	21	23	21	7	5
Kodiak Island Borough (part)	162	30.3	19	44	2	6	21	23	21	7	5
Rampart ANVSA, AK	40	30.5	5	8	-	2	9	6	2	4	-
Yukon-Koyukuk Census Area (part)	40	30.5	5	8	-	2	9	6	2	4	-
Red Devil ANVSA, AK	21	47.5	1	6	-	-	1	2	4	-	3
Bethel Census Area (part)	21	47.5	1	6	-	-	1	2	4	-	3
Ruby ANVSA, AK	156	24.5	9	55	10	5	13	24	18	8	7
Yukon-Koyukuk Census Area (part)	156	24.5	9	55	10	5	13	24	18	8	7
Russian Mission ANVSA, AK	278	18.1	28	110	21	15	37	28	18	5	5
Wade Hampton Census Area (part)	278	18.1	28	110	21	15	37	28	18	5	5
St. George ANVSA, AK	140	32.0	9	45	6	2	16	28	18	2	4
Aleutians West Census Area (part)	140	32.0	9	45	6	2	16	28	18	2	4
St. Michael ANVSA, AK	341	20.1	36	121	17	21	50	40	28	12	5
Nome Census Area (part)	341	20.1	36	121	17	21	50	40	28	12	5
St. Paul ANVSA, AK	457	31.1	35	116	18	22	62	79	64	16	18
Aleutians West Census Area (part)	457	31.1	35	116	18	22	62	79	64	16	18
Salamatof ANVSA, AK	190	36.2	1	14	5	20	48	53	27	6	5
Kenai Peninsula Borough (part)	190	36.2	1	14	5	20	48	53	27	6	5
Sand Point ANVSA, AK	403	27.8	37	111	20	14	59	70	39	21	10
Aleutians East Borough (part)	403	27.8	37	111	20	14	59	70	39	21	10
Savoonga ANVSA, AK	613	24.6	46	180	40	43	76	95	56	19	22
Nome Census Area (part)	613	24.6	46	180	40	43	76	95	56	19	22
Saxman ANVSA, AK	285	30.9	18	78	17	15	31	38	39	17	10
Ketchikan Gateway Borough (part)	285	30.9	18	78	17	15	31	38	39	17	10
Scammon Bay ANVSA, AK	447	18.0	61	163	21	19	71	39	35	13	8
Wade Hampton Census Area (part)	447	18.0	61	163	21	19	71	39	35	13	8
Selawik ANVSA, AK	732	18.4	95	264	50	46	71	92	56	10	7
Northwest Arctic Borough (part)	732	18.4	95	264	50	46	71	92	56	10	7
Seldovia ANVSA, AK	103	34.5	10	24	5	3	10	10	15	7	8
Kenai Peninsula Borough (part)	103	34.5	10	24	5	3	10	10	15	7	8
Shageluk ANVSA, AK	125	24.3	5	50	1	8	16	14	14	2	2
Yukon-Koyukuk Census Area (part)	125	24.3	5	50	1	8	16	14	14	2	2
Shaktoolik ANVSA, AK	217	23.1	24	66	11	17	21	31	22	7	3
Nome Census Area (part)	217	23.1	24	66	11	17	21	31	22	7	3
Shishmaref ANVSA, AK	524	23.0	42	178	26	36	77	71	41	11	10
Nome Census Area (part)	524	23.0	42	178	26	36	77	71	41	11	10
Shungnak ANVSA, AK	242	17.8	31	91	9	13	23	32	22	3	2
Northwest Arctic Borough (part)	242	17.8	31	91	9	13	23	32	22	3	2

Table 17. **Age and Sex for the American Indian and Alaska Native Population (One Race): 2000**—Con.

[For information on confidentiality protection, nonsampling error, and definitions, see text]

Age—Con.			Age and sex						Percent of population		American Indian Area/Alaska Native Area Borough and Census Area
			All ages		18 years and over		65 years and over				
65 to 74 years	75 to 84 years	85 years and over	Female	Males per 100 females	Total	Female	Total	Female	Under 18 years	65 years and over	
											ALASKA NATIVE VILLAGE STATISTICAL AREA—Con.
-	-	-	-	(X)	-	-	-	-	(X)	(X)	Paimiut ANVSA, AK
-	-	-	-	(X)	-	-	-	-	(X)	(X)	Wade Hampton Census Area (part)
2	1	-	13	53.8	12	8	3	1	40.0	15.0	Pedro Bay ANVSA, AK
2	1	-	13	53.8	12	8	3	1	40.0	15.0	Lake and Peninsula Borough (part)
2	2	-	46	126.1	62	29	4	3	40.4	3.8	Perryville ANVSA, AK
2	2	-	46	126.1	62	29	4	3	40.4	3.8	Lake and Peninsula Borough (part)
1	2	-	49	75.5	45	20	3	1	47.7	3.5	Pilot Point ANVSA, AK
1	2	-	49	75.5	45	20	3	1	47.7	3.5	Lake and Peninsula Borough (part)
22	5	2	235	126.8	273	133	29	17	48.8	5.4	Pilot Station ANVSA, AK
22	5	2	235	126.8	273	133	29	17	48.8	5.4	Wade Hampton Census Area (part)
4	-	-	54	111.1	61	29	4	3	46.5	3.5	Pitkas Point ANVSA, AK
4	-	-	54	111.1	61	29	4	3	46.5	3.5	Wade Hampton Census Area (part)
3	-	-	20	85.0	27	13	3	1	27.0	8.1	Platinum ANVSA, AK
3	-	-	20	85.0	27	13	3	1	27.0	8.1	Bethel Census Area (part)
24	11	2	297	121.9	367	172	37	22	44.3	5.6	Point Hope ANVSA, AK
24	11	2	297	121.9	367	172	37	22	44.3	5.6	North Slope Borough (part)
3	4	-	90	126.7	102	45	7	4	50.0	3.4	Point Lay ANVSA, AK
3	4	-	90	126.7	102	45	7	4	50.0	3.4	North Slope Borough (part)
2	-	-	14	121.4	12	6	2	1	61.3	6.5	Portage Creek ANVSA, AK
2	-	-	14	121.4	12	6	2	1	61.3	6.5	Dillingham Census Area (part)
11	3	-	71	104.2	98	49	14	8	32.4	9.7	Port Graham ANVSA, AK
11	3	-	71	104.2	98	49	14	8	32.4	9.7	Kenai Peninsula Borough (part)
5	1	-	37	110.8	45	19	6	2	42.3	7.7	Port Heiden ANVSA, AK
5	1	-	37	110.8	45	19	6	2	42.3	7.7	Lake and Peninsula Borough (part)
9	3	2	71	128.2	99	45	14	5	38.9	8.6	Port Lions ANVSA, AK
9	3	2	71	128.2	99	45	14	5	38.9	8.6	Kodiak Island Borough (part)
4	-	-	19	110.5	27	13	4	1	32.5	10.0	Rampart ANVSA, AK
4	-	-	19	110.5	27	13	4	1	32.5	10.0	Yukon-Koyukuk Census Area (part)
2	2	-	12	75.0	14	7	4	2	33.3	19.0	Red Devil ANVSA, AK
2	2	-	12	75.0	14	7	4	2	33.3	19.0	Bethel Census Area (part)
3	4	-	75	108.0	92	45	7	3	41.0	4.5	Ruby ANVSA, AK
3	4	-	75	108.0	92	45	7	3	41.0	4.5	Yukon-Koyukuk Census Area (part)
6	5	-	133	109.0	140	74	11	5	49.6	4.0	Russian Mission ANVSA, AK
6	5	-	133	109.0	140	74	11	5	49.6	4.0	Wade Hampton Census Area (part)
10	-	-	74	89.2	86	42	10	6	38.6	7.1	St. George ANVSA, AK
10	-	-	74	89.2	86	42	10	6	38.6	7.1	Aleutians West Census Area (part)
5	5	1	165	106.7	184	88	11	5	46.0	3.2	St. Michael ANVSA, AK
5	5	1	165	106.7	184	88	11	5	46.0	3.2	Nome Census Area (part)
15	9	3	209	118.7	306	140	27	18	33.0	5.9	St. Paul ANVSA, AK
15	9	3	209	118.7	306	140	27	18	33.0	5.9	Aleutians West Census Area (part)
10	1	-	37	413.5	175	30	11	6	7.9	5.8	Salamatof ANVSA, AK
10	1	-	37	413.5	175	30	11	6	7.9	5.8	Kenai Peninsula Borough (part)
16	6	-	181	122.7	255	114	22	7	36.7	5.5	Sand Point ANVSA, AK
16	6	-	181	122.7	255	114	22	7	36.7	5.5	Aleutians East Borough (part)
24	5	7	304	101.6	387	180	36	17	36.9	5.9	Savoonga ANVSA, AK
24	5	7	304	101.6	387	180	36	17	36.9	5.9	Nome Census Area (part)
15	7	-	132	115.9	189	88	22	13	33.7	7.7	Saxman ANVSA, AK
15	7	-	132	115.9	189	88	22	13	33.7	7.7	Ketchikan Gateway Borough (part)
9	6	2	229	95.2	223	112	17	11	50.1	3.8	Scammon Bay ANVSA, AK
9	6	2	229	95.2	223	112	17	11	50.1	3.8	Wade Hampton Census Area (part)
27	11	3	355	106.2	373	175	41	22	49.0	5.6	Selawik ANVSA, AK
27	11	3	355	106.2	373	175	41	22	49.0	5.6	Northwest Arctic Borough (part)
8	1	2	51	102.0	69	33	11	4	33.0	10.7	Seldovia ANVSA, AK
8	1	2	51	102.0	69	33	11	4	33.0	10.7	Kenai Peninsula Borough (part)
10	2	1	59	111.9	70	30	13	9	44.0	10.4	Shageluk ANVSA, AK
10	2	1	59	111.9	70	30	13	9	44.0	10.4	Yukon-Koyukuk Census Area (part)
5	6	4	98	121.4	127	58	15	6	41.5	6.9	Shaktoolik ANVSA, AK
5	6	4	98	121.4	127	58	15	6	41.5	6.9	Nome Census Area (part)
21	10	1	230	127.8	304	137	32	18	42.0	6.1	Shishmaref ANVSA, AK
21	10	1	230	127.8	304	137	32	18	42.0	6.1	Nome Census Area (part)
11	4	1	119	103.4	120	59	16	9	50.4	6.6	Shungnak ANVSA, AK
11	4	1	119	103.4	120	59	16	9	50.4	6.6	Northwest Arctic Borough (part)

Table 17. **Age and Sex for the American Indian and Alaska Native Population (One Race): 2000**—Con.

[For information on confidentiality protection, nonsampling error, and definitions, see text]

American Indian Area/Alaska Native Area Borough and Census Area	American Indian and Alaska Native population (one race)	Median age	Age: Under 5 years	5 to 17 years	18 to 20 years	21 to 24 years	25 to 34 years	35 to 44 years	45 to 54 years	55 to 59 years	60 to 64 years
ALASKA NATIVE VILLAGE STATISTICAL AREA—Con.											
Sleetmute ANVSA, AK	89	34.5	3	26	5	3	8	8	9	8	6
Bethel Census Area (part)	89	34.5	3	26	5	3	8	8	9	8	6
Solomon ANVSA, AK	3	70.5	-	-	-	-	-	-	-	-	-
Nome Census Area (part)	3	70.5	-	-	-	-	-	-	-	-	-
South Naknek ANVSA, AK	115	33.4	5	32	6	6	12	22	15	4	4
Bristol Bay Borough (part)	115	33.4	5	32	6	6	12	22	15	4	4
Stebbins ANVSA, AK	514	18.7	59	191	29	39	57	52	48	10	4
Nome Census Area (part)	514	18.7	59	191	29	39	57	52	48	10	4
Stevens Village ANVSA, AK	83	34.5	5	21	4	3	9	16	11	4	4
Yukon-Koyukuk Census Area (part)	83	34.5	5	21	4	3	9	16	11	4	4
Stony River ANVSA, AK	48	24.0	5	14	1	6	7	5	4	1	1
Bethel Census Area (part)	48	24.0	5	14	1	6	7	5	4	1	1
Takotna ANVSA, AK	21	14.5	2	9	1	1	2	2	1	1	1
Yukon-Koyukuk Census Area (part)	21	14.5	2	9	1	1	2	2	1	1	1
Tanacross ANVSA, AK	124	30.5	8	33	5	9	12	18	21	5	6
Southeast Fairbanks Census Area (part)	124	30.5	8	33	5	9	12	18	21	5	6
Tanana ANVSA, AK	246	31.7	16	72	15	3	28	45	30	7	7
Yukon-Koyukuk Census Area (part)	246	31.7	16	72	15	3	28	45	30	7	7
Tatitlek ANVSA, AK	90	28.0	6	30	4	3	11	11	10	4	3
Valdez-Cordova Census Area (part)	90	28.0	6	30	4	3	11	11	10	4	3
Tazlina ANVSA, AK	64	33.0	6	16	1	3	11	8	6	3	3
Valdez-Cordova Census Area (part)	64	33.0	6	16	1	3	11	8	6	3	3
Telida ANVSA, AK	3	71.5	-	-	-	-	-	-	1	-	-
Yukon-Koyukuk Census Area (part)	3	71.5	-	-	-	-	-	-	1	-	-
Teller ANVSA, AK	248	22.4	37	70	12	14	27	36	21	7	7
Nome Census Area (part)	248	22.4	37	70	12	14	27	36	21	7	7
Togiak ANVSA, AK	698	23.5	67	230	26	39	78	102	69	14	19
Dillingham Census Area (part)	698	23.5	67	230	26	39	78	102	69	14	19
Toksook Bay ANVSA, AK	502	22.5	46	173	22	27	83	56	35	23	12
Bethel Census Area (part)	502	22.5	46	173	22	27	83	56	35	23	12
Tuluksak ANVSA, AK	403	23.3	35	127	26	26	61	51	28	12	6
Bethel Census Area (part)	403	23.3	35	127	26	26	61	51	28	12	6
Tuntutuliak ANVSA, AK	366	22.6	52	106	17	24	48	44	29	19	7
Bethel Census Area (part)	366	22.6	52	106	17	24	48	44	29	19	7
Tununak ANVSA, AK	308	22.7	25	107	15	17	35	48	21	10	7
Bethel Census Area (part)	308	22.7	25	107	15	17	35	48	21	10	7
Twin Hills ANVSA, AK	58	39.5	6	13	2	-	4	8	10	2	5
Dillingham Census Area (part)	58	39.5	6	13	2	-	4	8	10	2	5
Tyonek ANVSA, AK	184	28.5	17	53	7	6	24	34	17	8	8
Kenai Peninsula Borough (part)	184	28.5	17	53	7	6	24	34	17	8	8
Ugashik ANVSA, AK	8	52.0	-	-	1	-	-	1	3	2	1
Lake and Peninsula Borough (part)	8	52.0	-	-	1	-	-	1	3	2	1
Unalakleet ANVSA, AK	637	27.5	49	204	23	21	74	92	71	33	15
Nome Census Area (part)	637	27.5	49	204	23	21	74	92	71	33	15
Unalaska ANVSA, AK	330	33.8	18	69	12	9	65	68	50	8	7
Aleutians West Census Area (part)	330	33.8	18	69	12	9	65	68	50	8	7
Wainwright ANVSA, AK	493	23.9	50	139	35	34	60	72	40	13	14
North Slope Borough (part)	493	23.9	50	139	35	34	60	72	40	13	14
Wales ANVSA, AK	127	21.5	10	43	9	7	8	24	16	5	-
Nome Census Area (part)	127	21.5	10	43	9	7	8	24	16	5	-
White Mountain ANVSA, AK	170	25.8	12	59	5	5	17	21	25	6	6
Nome Census Area (part)	170	25.8	12	59	5	5	17	21	25	6	6
Yakutat ANVSA, AK	320	27.7	20	112	13	10	32	54	43	8	11
Yakutat City and Borough (part)	320	27.7	20	112	13	10	32	54	43	8	11
TRIBAL DESIGNATED STATISTICAL AREA											
All areas	655	25.2	62	205	28	31	94	113	57	16	15
Kanatak TDSA, AK	543	23.6	56	184	21	20	77	96	42	14	9
Matanuska-Susitna Borough (part)	543	23.6	56	184	21	20	77	96	42	14	9
Tetlin TDSA, AK	112	31.0	6	21	7	11	17	17	15	2	6
Southeast Fairbanks Census Area (part)	112	31.0	6	21	7	11	17	17	15	2	6

Table 17. **Age and Sex for the American Indian and Alaska Native Population (One Race): 2000**—Con.

[For information on confidentiality protection, nonsampling error, and definitions, see text]

Age—Con.			Age and sex						Percent of population		American Indian Area/Alaska Native Area Borough and Census Area
			All ages		18 years and over		65 years and over				
65 to 74 years	75 to 84 years	85 years and over	Female	Males per 100 females	Total	Female	Total	Female	Under 18 years	65 years and over	
											ALASKA NATIVE VILLAGE STATISTICAL AREA—Con.
12	-	1	37	140.5	60	28	13	8	32.6	14.6	Sleetmute ANVSA, AK
12	-	1	37	140.5	60	28	13	8	32.6	14.6	Bethel Census Area (part)
2	1	-	1	200.0	3	1	3	1	-	100.0	Solomon ANVSA, AK
2	1	-	1	200.0	3	1	3	1	-	100.0	Nome Census Area (part)
8	1	-	49	134.7	78	34	9	6	32.2	7.8	South Naknek ANVSA, AK
8	1	-	49	134.7	78	34	9	6	32.2	7.8	Bristol Bay Borough (part)
15	5	5	239	115.1	264	124	25	14	48.6	4.9	Stebbins ANVSA, AK
15	5	5	239	115.1	264	124	25	14	48.6	4.9	Nome Census Area (part)
2	2	2	29	186.2	57	20	6	2	31.3	7.2	Stevens Village ANVSA, AK
2	2	2	29	186.2	57	20	6	2	31.3	7.2	Yukon-Koyukuk Census Area (part)
1	3	-	22	118.2	29	13	4	1	39.6	8.3	Stony River ANVSA, AK
1	3	-	22	118.2	29	13	4	1	39.6	8.3	Bethel Census Area (part)
1	-	-	9	133.3	10	7	1	-	52.4	4.8	Takotna ANVSA, AK
1	-	-	9	133.3	10	7	1	-	52.4	4.8	Yukon-Koyukuk Census Area (part)
4	3	-	57	117.5	83	39	7	4	33.1	5.6	Tanacross ANVSA, AK
4	3	-	57	117.5	83	39	7	4	33.1	5.6	Southeast Fairbanks Census Area (part)
14	6	3	111	121.6	158	73	23	14	35.8	9.3	Tanana ANVSA, AK
14	6	3	111	121.6	158	73	23	14	35.8	9.3	Yukon-Koyukuk Census Area (part)
5	3	-	46	95.7	54	27	8	3	40.0	8.9	Tatitlek ANVSA, AK
5	3	-	46	95.7	54	27	8	3	40.0	8.9	Valdez-Cordova Census Area (part)
4	2	1	35	82.9	42	22	7	2	34.4	10.9	Tazlina ANVSA, AK
4	2	1	35	82.9	42	22	7	2	34.4	10.9	Valdez-Cordova Census Area (part)
1	1	-	-	(X)	3	-	2	-	-	66.7	Telida ANVSA, AK
1	1	-	-	(X)	3	-	2	-	-	66.7	Yukon-Koyukuk Census Area (part)
12	5	-	106	134.0	141	60	17	9	43.1	6.9	Teller ANVSA, AK
12	5	-	106	134.0	141	60	17	9	43.1	6.9	Nome Census Area (part)
34	15	5	359	94.4	401	200	54	28	42.6	7.7	Togiak ANVSA, AK
34	15	5	359	94.4	401	200	54	28	42.6	7.7	Dillingham Census Area (part)
20	4	1	231	117.3	283	127	25	12	43.6	5.0	Toksook Bay ANVSA, AK
20	4	1	231	117.3	283	127	25	12	43.6	5.0	Bethel Census Area (part)
19	10	2	185	117.8	241	117	31	14	40.2	7.7	Tuluksak ANVSA, AK
19	10	2	185	117.8	241	117	31	14	40.2	7.7	Bethel Census Area (part)
12	7	1	173	111.6	208	98	20	9	43.2	5.5	Tuntutuliak ANVSA, AK
12	7	1	173	111.6	208	98	20	9	43.2	5.5	Bethel Census Area (part)
16	5	2	128	140.6	176	66	23	9	42.9	7.5	Tununak ANVSA, AK
16	5	2	128	140.6	176	66	23	9	42.9	7.5	Bethel Census Area (part)
5	3	-	33	75.8	39	20	8	1	32.8	13.8	Twin Hills ANVSA, AK
5	3	-	33	75.8	39	20	8	1	32.8	13.8	Dillingham Census Area (part)
6	4	-	84	119.0	114	51	10	3	38.0	5.4	Tyonek ANVSA, AK
6	4	-	84	119.0	114	51	10	3	38.0	5.4	Kenai Peninsula Borough (part)
-	-	-	3	166.7	8	3	-	-	-	-	Ugashik ANVSA, AK
-	-	-	3	166.7	8	3	-	-	-	-	Lake and Peninsula Borough (part)
37	17	1	302	110.9	384	175	55	32	39.7	8.6	Unalakleet ANVSA, AK
37	17	1	302	110.9	384	175	55	32	39.7	8.6	Nome Census Area (part)
19	3	2	132	150.0	243	96	24	13	26.4	7.3	Unalaska ANVSA, AK
19	3	2	132	150.0	243	96	24	13	26.4	7.3	Aleutians West Census Area (part)
28	7	1	231	113.4	304	141	36	17	38.3	7.3	Wainwright ANVSA, AK
28	7	1	231	113.4	304	141	36	17	38.3	7.3	North Slope Borough (part)
4	-	1	60	111.7	74	30	5	2	41.7	3.9	Wales ANVSA, AK
4	-	1	60	111.7	74	30	5	2	41.7	3.9	Nome Census Area (part)
6	5	3	82	107.3	99	43	14	4	41.8	8.2	White Mountain ANVSA, AK
6	5	3	82	107.3	99	43	14	4	41.8	8.2	Nome Census Area (part)
12	4	1	147	117.7	188	87	17	9	41.3	5.3	Yakutat ANVSA, AK
12	4	1	147	117.7	188	87	17	9	41.3	5.3	Yakutat City and Borough (part)
											TRIBAL DESIGNATED STATISTICAL AREA
22	10	2	335	95.5	388	207	34	21	40.8	5.2	All areas
18	6	-	295	84.1	303	178	24	15	44.2	4.4	Kanatak TDSA, AK
18	6	-	295	84.1	303	178	24	15	44.2	4.4	Matanuska-Susitna Borough (part)
4	4	2	40	180.0	85	29	10	6	24.1	8.9	Tetlin TDSA, AK
4	4	2	40	180.0	85	29	10	6	24.1	8.9	Southeast Fairbanks Census Area (part)

Table 17. **Age and Sex for the American Indian and Alaska Native Population (One Race): 2000**—Con.

[For information on confidentiality protection, nonsampling error, and definitions, see text]

American Indian Area/Alaska Native Area Borough and Census Area	American Indian and Alaska Native population (one race)	Median age	Age								
			Under 5 years	5 to 17 years	18 to 20 years	21 to 24 years	25 to 34 years	35 to 44 years	45 to 54 years	55 to 59 years	60 to 64 years
ALASKA NATIVE REGIONAL CORPORATION											
Ahtna ANRC, AK	707	29.2	54	217	34	19	81	90	89	32	25
Aleut ANRC, AK	2 150	31.1	155	546	94	108	309	387	276	87	64
Arctic Slope ANRC, AK	5 050	22.7	504	1 627	271	265	613	753	478	146	117
Bering Straits ANRC, AK	6 915	24.1	646	2 162	331	403	892	966	662	232	169
Bristol Bay ANRC, AK	5 336	24.3	507	1 719	237	237	575	832	554	199	149
Calista ANRC, AK	19 617	21.7	2 069	6 556	981	1 064	2 588	2 640	1 635	593	399
Chugach ANRC, AK	1 696	30.5	123	413	74	104	248	325	201	56	38
Cook Inlet ANRC, AK	24 923	27.9	2 231	6 493	1 175	1 472	3 937	4 183	2 816	868	602
Doyon ANRC, AK	11 182	26.3	910	3 172	626	689	1 446	1 676	1 330	396	268
Koniag ANRC, AK	2 028	27.6	215	568	78	93	272	273	242	83	56
NANA ANRC, AK	5 944	21.0	654	2 004	312	341	783	770	498	138	117
Sealaska ANRC, AK	11 320	30.2	897	2 956	517	549	1 509	1 809	1 347	457	395

Table 17. **Age and Sex for the American Indian and Alaska Native Population (One Race): 2000**—Con.

[For information on confidentiality protection, nonsampling error, and definitions, see text]

Age—Con.			Age and sex						Percent of population		
			All ages		18 years and over		65 years and over				**American Indian Area/Alaska Native Area Borough and Census Area**
65 to 74 years	75 to 84 years	85 years and over	Female	Males per 100 females	Total	Female	Total	Female	Under 18 years	65 years and over	
											ALASKA NATIVE REGIONAL CORPORATION
35	22	9	367	92.6	436	223	66	33	38.3	9.3	Ahtna ANRC, AK
86	31	7	974	120.7	1 449	648	124	60	32.6	5.8	Aleut ANRC, AK
178	81	17	2 425	108.2	2 919	1 420	276	159	42.2	5.5	Arctic Slope ANRC, AK
261	132	59	3 231	114.0	4 107	1 881	452	243	40.6	6.5	Bering Straits ANRC, AK
213	91	23	2 571	107.5	3 110	1 485	327	162	41.7	6.1	Bristol Bay ANRC, AK
675	335	82	9 411	108.4	10 992	5 351	1 092	561	44.0	5.6	Calista ANRC, AK
80	30	4	761	122.9	1 160	511	114	64	31.6	6.7	Chugach ANRC, AK
789	277	80	13 299	87.4	16 199	9 011	1 146	694	35.0	4.6	Cook Inlet ANRC, AK
421	184	64	5 698	96.2	7 100	3 686	669	387	36.5	6.0	Doyon ANRC, AK
101	31	16	994	104.0	1 245	635	148	82	38.6	7.3	Koniag ANRC, AK
224	77	26	2 830	110.0	3 286	1 540	327	184	44.7	5.5	NANA ANRC, AK
549	251	84	5 708	98.3	7 467	3 798	884	482	34.0	7.8	Sealaska ANRC, AK

Table 18. **Race and Hispanic or Latino: 2000**

[For information on confidentiality protection, nonsampling error, and definitions, see text]

American Indian Area/Alaska Native Area Borough and Census Area	Total population	Race									Hispanic or Latino (of any race)
		One race						Two or more races			
		White	Black or African American	American Indian and Alaska Native	Asian	Native Hawaiian and Other Pacific Islander	Some other race	Number	Percent of total population	Two races excluding Some other race, and three or more races	
AMERICAN INDIAN RESERVATION AND OFF-RESERVATION TRUST LAND — FEDERAL											
All areas	1 447	141	4	1 175	2	-	7	118	8.2	115	25
Annette Island Reserve, AK	1 447	141	4	1 175	2	-	7	118	8.2	115	25
Ketchikan Gateway Borough (part)	-	-	-	-	-	-	-	-	(X)	-	-
Prince of Wales-Outer Ketchikan Census Area (part)	1 447	141	4	1 175	2	-	7	118	8.2	115	25
ALASKA NATIVE VILLAGE STATISTICAL AREA											
All areas	172 205	100 261	942	58 078	3 624	287	1 584	7 429	4.3	6 660	3 971
Akhiok ANVSA, AK	80	2	-	69	3	-	-	6	7.5	6	1
Kodiak Island Borough (part)	80	2	-	69	3	-	-	6	7.5	6	1
Akiachak ANVSA, AK	585	20	-	540	-	-	-	25	4.3	24	7
Bethel Census Area (part)	585	20	-	540	-	-	-	25	4.3	24	7
Akiak ANVSA, AK	309	15	-	287	-	-	-	7	2.3	7	2
Bethel Census Area (part)	309	15	-	287	-	-	-	7	2.3	7	2
Akutan ANVSA, AK	713	168	15	112	275	2	130	11	1.5	10	148
Aleutians East Borough (part)	713	168	15	112	275	2	130	11	1.5	10	148
Alakanuk ANVSA, AK	652	13	-	622	1	-	-	16	2.5	16	-
Wade Hampton Census Area (part)	652	13	-	622	1	-	-	16	2.5	16	-
Alatna ANVSA, AK	35	1	-	33	-	-	-	1	2.9	1	-
Yukon-Koyukuk Census Area (part)	35	1	-	33	-	-	-	1	2.9	1	-
Aleknagik ANVSA, AK	221	30	-	181	-	-	3	7	3.2	7	3
Dillingham Census Area (part)	221	30	-	181	-	-	3	7	3.2	7	3
Algaacig ANVSA, AK	373	45	-	316	4	-	-	8	2.1	8	1
Wade Hampton Census Area (part)	373	45	-	316	4	-	-	8	2.1	8	1
Allakaket ANVSA, AK	133	4	-	129	-	-	-	-	-	-	-
Yukon-Koyukuk Census Area (part)	133	4	-	129	-	-	-	-	-	-	-
Ambler ANVSA, AK	309	40	1	262	-	-	-	6	1.9	6	-
Northwest Arctic Borough (part)	309	40	1	262	-	-	-	6	1.9	6	-
Anaktuvuk Pass ANVSA, AK	282	27	4	247	-	-	2	2	0.7	2	2
North Slope Borough (part)	282	27	4	247	-	-	2	2	0.7	2	2
Andreafsky ANVSA, AK	127	11	-	114	1	-	-	1	0.8	1	1
Wade Hampton Census Area (part)	127	11	-	114	1	-	-	1	0.8	1	1
Angoon ANVSA, AK	572	65	3	469	1	-	8	26	4.5	26	31
Skagway-Hoonah-Angoon Census Area (part)	572	65	3	469	1	-	8	26	4.5	26	31
Aniak ANVSA, AK	572	143	2	391	3	-	-	33	5.8	30	6
Bethel Census Area (part)	572	143	2	391	3	-	-	33	5.8	30	6
Anvik ANVSA, AK	104	9	-	94	-	-	1	-	-	-	1
Yukon-Koyukuk Census Area (part)	104	9	-	94	-	-	1	-	-	-	1
Arctic Village ANVSA, AK	152	12	-	131	-	-	-	9	5.9	9	1
Yukon-Koyukuk Census Area (part)	152	12	-	131	-	-	-	9	5.9	9	1
Atka ANVSA, AK	92	6	-	74	1	1	-	10	10.9	10	1
Aleutians West Census Area (part)	92	6	-	74	1	1	-	10	10.9	10	1
Atmautluak ANVSA, AK	294	12	-	278	-	-	-	4	1.4	4	3
Bethel Census Area (part)	294	12	-	278	-	-	-	4	1.4	4	3
Atqasuk ANVSA, AK	228	11	-	215	1	-	-	1	0.4	-	-
North Slope Borough (part)	228	11	-	215	1	-	-	1	0.4	-	-
Barrow ANVSA, AK	4 581	1 000	46	2 620	431	62	32	390	8.5	365	153
North Slope Borough (part)	4 581	1 000	46	2 620	431	62	32	390	8.5	365	153
Beaver ANVSA, AK	84	4	-	72	-	-	-	8	9.5	8	-
Yukon-Koyukuk Census Area (part)	84	4	-	72	-	-	-	8	9.5	8	-
Belkofski ANVSA, AK	-	-	-	-	-	-	-	-	(X)	-	-
Aleutians East Borough (part)	-	-	-	-	-	-	-	-	(X)	-	-
Bethel ANVSA, AK	5 471	1 468	51	3 380	157	9	28	378	6.9	362	93
Bethel Census Area (part)	5 471	1 468	51	3 380	157	9	28	378	6.9	362	93
Bill Moore's ANVSA, AK	-	-	-	-	-	-	-	-	(X)	-	-
Wade Hampton Census Area (part)	-	-	-	-	-	-	-	-	(X)	-	-
Birch Creek ANVSA, AK	28	-	-	28	-	-	-	-	-	-	-
Yukon-Koyukuk Census Area (part)	28	-	-	28	-	-	-	-	-	-	-
Brevig Mission ANVSA, AK	276	22	-	250	-	-	-	4	1.4	2	2
Nome Census Area (part)	276	22	-	250	-	-	-	4	1.4	2	2

Table 18. **Race and Hispanic or Latino: 2000**—Con.

[For information on confidentiality protection, nonsampling error, and definitions, see text]

Not Hispanic or Latino										
	One race							Two or more races		
	White									**American Indian Area/Alaska Native Area Borough and Census Area**
Total	Number	Percent of total population	Black or African American	American Indian and Alaska Native	Asian	Native Hawaiian and Other Pacific Islander	Some other race	Total	Two races excluding Some other race, and three or more races	
										AMERICAN INDIAN RESERVATION AND OFF-RESERVATION TRUST LAND — FEDERAL
1 422	140	9.7	4	1 156	2	-	4	116	115	All areas
1 422	140	9.7	4	1 156	2	-	4	116	115	Annette Island Reserve, AK
-	-	(X)	-	-	-	-	-	-	-	Ketchikan Gateway Borough (part)
1 422	140	9.7	4	1 156	2	-	4	116	115	Prince of Wales-Outer Ketchikan Census Area (part)
										ALASKA NATIVE VILLAGE STATISTICAL AREA
168 234	98 644	57.3	915	57 574	3 592	273	312	6 924	6 443	All areas
79	2	2.5	-	68	3	-	-	6	6	Akhiok ANVSA, AK
79	2	2.5	-	68	3	-	-	6	6	Kodiak Island Borough (part)
578	19	3.2	-	535	-	-	-	24	24	Akiachak ANVSA, AK
578	19	3.2	-	535	-	-	-	24	24	Bethel Census Area (part)
307	14	4.5	-	286	-	-	-	7	7	Akiak ANVSA, AK
307	14	4.5	-	286	-	-	-	7	7	Bethel Census Area (part)
565	152	21.3	15	111	275	2	-	10	10	Akutan ANVSA, AK
565	152	21.3	15	111	275	2	-	10	10	Aleutians East Borough (part)
652	13	2.0	-	622	1	-	-	16	16	Alakanuk ANVSA, AK
652	13	2.0	-	622	1	-	-	16	16	Wade Hampton Census Area (part)
35	1	2.9	-	33	-	-	-	1	1	Alatna ANVSA, AK
35	1	2.9	-	33	-	-	-	1	1	Yukon-Koyukuk Census Area (part)
218	29	13.1	-	180	-	-	2	7	7	Aleknagik ANVSA, AK
218	29	13.1	-	180	-	-	2	7	7	Dillingham Census Area (part)
372	44	11.8	-	316	4	-	-	8	8	Algaacig ANVSA, AK
372	44	11.8	-	316	4	-	-	8	8	Wade Hampton Census Area (part)
133	4	3.0	-	129	-	-	-	-	-	Allakaket ANVSA, AK
133	4	3.0	-	129	-	-	-	-	-	Yukon-Koyukuk Census Area (part)
309	40	12.9	1	262	-	-	-	6	6	Ambler ANVSA, AK
309	40	12.9	1	262	-	-	-	6	6	Northwest Arctic Borough (part)
280	27	9.6	4	247	-	-	-	2	2	Anaktuvuk Pass ANVSA, AK
280	27	9.6	4	247	-	-	-	2	2	North Slope Borough (part)
126	11	8.7	-	113	1	-	-	1	1	Andreafsky ANVSA, AK
126	11	8.7	-	113	1	-	-	1	1	Wade Hampton Census Area (part)
541	60	10.5	3	454	1	-	1	22	22	Angoon ANVSA, AK
541	60	10.5	3	454	1	-	1	22	22	Skagway-Hoonah-Angoon Census Area (part)
566	143	25.0	2	386	3	-	-	32	30	Aniak ANVSA, AK
566	143	25.0	2	386	3	-	-	32	30	Bethel Census Area (part)
103	9	8.7	-	94	-	-	-	-	-	Anvik ANVSA, AK
103	9	8.7	-	94	-	-	-	-	-	Yukon-Koyukuk Census Area (part)
151	12	7.9	-	131	-	-	-	8	8	Arctic Village ANVSA, AK
151	12	7.9	-	131	-	-	-	8	8	Yukon-Koyukuk Census Area (part)
91	6	6.5	-	74	-	1	-	10	10	Atka ANVSA, AK
91	6	6.5	-	74	-	1	-	10	10	Aleutians West Census Area (part)
291	12	4.1	-	275	-	-	-	4	4	Atmautluak ANVSA, AK
291	12	4.1	-	275	-	-	-	4	4	Bethel Census Area (part)
228	11	4.8	-	215	1	-	-	1	-	Atqasuk ANVSA, AK
228	11	4.8	-	215	1	-	-	1	-	North Slope Borough (part)
4 428	972	21.2	44	2 558	429	59	1	365	348	Barrow ANVSA, AK
4 428	972	21.2	44	2 558	429	59	1	365	348	North Slope Borough (part)
84	4	4.8	-	72	-	-	-	8	8	Beaver ANVSA, AK
84	4	4.8	-	72	-	-	-	8	8	Yukon-Koyukuk Census Area (part)
-	-	(X)	-	-	-	-	-	-	-	Belkofski ANVSA, AK
-	-	(X)	-	-	-	-	-	-	-	Aleutians East Borough (part)
5 378	1 431	26.2	49	3 361	157	9	3	368	357	Bethel ANVSA, AK
5 378	1 431	26.2	49	3 361	157	9	3	368	357	Bethel Census Area (part)
-	-	(X)	-	-	-	-	-	-	-	Bill Moore's ANVSA, AK
-	-	(X)	-	-	-	-	-	-	-	Wade Hampton Census Area (part)
28	-	-	-	28	-	-	-	-	-	Birch Creek ANVSA, AK
28	-	-	-	28	-	-	-	-	-	Yukon-Koyukuk Census Area (part)
274	22	8.0	-	248	-	-	-	4	2	Brevig Mission ANVSA, AK
274	22	8.0	-	248	-	-	-	4	2	Nome Census Area (part)

Table 18. **Race and Hispanic or Latino: 2000**—Con.

[For information on confidentiality protection, nonsampling error, and definitions, see text]

American Indian Area/Alaska Native Area Borough and Census Area	Total population	Race									Hispanic or Latino (of any race)
		One race						Two or more races			
		White	Black or African American	American Indian and Alaska Native	Asian	Native Hawaiian and Other Pacific Islander	Some other race	Number	Percent of total population	Two races excluding Some other race, and three or more races	
ALASKA NATIVE VILLAGE STATISTICAL AREA—Con.											
Buckland ANVSA, AK	406	13	-	389	-	-	-	4	1.0	4	5
Northwest Arctic Borough (part)	406	13	-	389	-	-	-	4	1.0	4	5
Cantwell ANVSA, AK	222	145	1	50	4	-	2	20	9.0	12	3
Denali Borough (part)	222	145	1	50	4	-	2	20	9.0	12	3
Chalkyitsik ANVSA, AK	83	2	-	81	-	-	-	-	-	-	-
Yukon-Koyukuk Census Area (part)	83	2	-	81	-	-	-	-	-	-	-
Chefornak ANVSA, AK	394	8	-	368	-	-	-	18	4.6	5	-
Bethel Census Area (part)	394	8	-	368	-	-	-	18	4.6	5	-
Chenega ANVSA, AK	86	19	-	63	-	-	-	4	4.7	4	-
Valdez-Cordova Census Area (part)	86	19	-	63	-	-	-	4	4.7	4	-
Chevak ANVSA, AK	765	28	-	692	-	-	1	44	5.8	44	5
Wade Hampton Census Area (part)	765	28	-	692	-	-	1	44	5.8	44	5
Chickaloon ANVSA, AK	16 918	14 667	184	1 045	122	28	134	738	4.4	652	366
Matanuska-Susitna Borough (part)	16 918	14 667	184	1 045	122	28	134	738	4.4	652	366
Chignik ANVSA, AK	79	25	-	48	2	2	1	1	1.3	-	1
Lake and Peninsula Borough (part)	79	25	-	48	2	2	1	1	1.3	-	1
Chignik Lagoon ANVSA, AK	103	12	1	84	-	-	-	6	5.8	1	-
Lake and Peninsula Borough (part)	103	12	1	84	-	-	-	6	5.8	1	-
Chignik Lake ANVSA, AK	145	17	-	126	1	-	-	1	0.7	1	2
Lake and Peninsula Borough (part)	145	17	-	126	1	-	-	1	0.7	1	2
Chilkat ANVSA, AK	139	14	-	123	1	-	-	1	0.7	-	5
Skagway-Hoonah-Angoon Census Area (part)	139	14	-	123	1	-	-	1	0.7	-	5
Chilkoot ANVSA, AK	338	270	-	34	2	-	1	31	9.2	31	4
Haines Borough (part)	338	270	-	34	2	-	1	31	9.2	31	4
Chistochina ANVSA, AK	75	17	-	51	-	-	1	6	8.0	6	1
Valdez-Cordova Census Area (part)	75	17	-	51	-	-	1	6	8.0	6	1
Chitina ANVSA, AK	106	47	-	40	-	-	-	19	17.9	19	-
Valdez-Cordova Census Area (part)	106	47	-	40	-	-	-	19	17.9	19	-
Chuathbaluk ANVSA, AK	119	6	-	109	-	-	1	3	2.5	3	-
Bethel Census Area (part)	119	6	-	109	-	-	1	3	2.5	3	-
Chulloonawick ANVSA, AK	-	-	-	-	-	-	-	-	(X)	-	-
Wade Hampton Census Area (part)	-	-	-	-	-	-	-	-	(X)	-	-
Circle ANVSA, AK	100	14	-	76	-	-	1	9	9.0	9	4
Yukon-Koyukuk Census Area (part)	100	14	-	76	-	-	1	9	9.0	9	4
Clark's Point ANVSA, AK	75	5	-	68	-	1	-	1	1.3	1	-
Dillingham Census Area (part)	75	5	-	68	-	1	-	1	1.3	1	-
Copper Center ANVSA, AK	492	286	1	180	-	-	3	22	4.5	22	3
Valdez-Cordova Census Area (part)	492	286	1	180	-	-	3	22	4.5	22	3
Council ANVSA, AK	-	-	-	-	-	-	-	-	(X)	-	-
Nome Census Area (part)	-	-	-	-	-	-	-	-	(X)	-	-
Craig ANVSA, AK	1 725	1 190	1	347	8	-	9	170	9.9	166	46
Prince of Wales-Outer Ketchikan Census Area (part)	1 725	1 190	1	347	8	-	9	170	9.9	166	46
Crooked Creek ANVSA, AK	137	9	-	124	-	-	-	4	2.9	4	-
Bethel Census Area (part)	137	9	-	124	-	-	-	4	2.9	4	-
Deering ANVSA, AK	136	8	-	127	-	-	-	1	0.7	1	-
Northwest Arctic Borough (part)	136	8	-	127	-	-	-	1	0.7	1	-
Dillingham ANVSA, AK	2 466	878	16	1 296	29	-	15	232	9.4	197	86
Dillingham Census Area (part)	2 466	878	16	1 296	29	-	15	232	9.4	197	86
Dot Lake ANVSA, AK	38	9	-	22	-	-	-	7	18.4	5	-
Southeast Fairbanks Census Area (part)	38	9	-	22	-	-	-	7	18.4	5	-
Douglass ANVSA, AK	5 297	4 097	54	656	101	19	26	344	6.5	316	169
Juneau City and Borough (part)	5 297	4 097	54	656	101	19	26	344	6.5	316	169
Eagle ANVSA, AK	77	47	-	30	-	-	-	-	-	-	-
Southeast Fairbanks Census Area (part)	77	47	-	30	-	-	-	-	-	-	-
Eek ANVSA, AK	280	9	-	268	-	-	-	3	1.1	3	1
Bethel Census Area (part)	280	9	-	268	-	-	-	3	1.1	3	1
Egegik ANVSA, AK	116	22	-	67	1	-	-	26	22.4	22	8
Lake and Peninsula Borough (part)	116	22	-	67	1	-	-	26	22.4	22	8
Eklutna ANVSA, AK	394	309	9	33	8	-	5	30	7.6	28	17
Anchorage Municipality (part)	394	309	9	33	8	-	5	30	7.6	28	17

Table 18. **Race and Hispanic or Latino: 2000**—Con.

[For information on confidentiality protection, nonsampling error, and definitions, see text]

Not Hispanic or Latino										
	One race							Two or more races		
	White									**American Indian Area/Alaska Native Area Borough and Census Area**
Total	Number	Percent of total population	Black or African American	American Indian and Alaska Native	Asian	Native Hawaiian and Other Pacific Islander	Some other race	Total	Two races excluding Some other race, and three or more races	
										ALASKA NATIVE VILLAGE STATISTICAL AREA—Con.
401	13	3.2	-	384	-	-	-	4	4	Buckland ANVSA, AK
401	13	3.2	-	384	-	-	-	4	4	Northwest Arctic Borough (part)
219	145	65.3	1	50	4	-	1	18	12	Cantwell ANVSA, AK
219	145	65.3	1	50	4	-	1	18	12	Denali Borough (part)
83	2	2.4	-	81	-	-	-	-	-	Chalkyitsik ANVSA, AK
83	2	2.4	-	81	-	-	-	-	-	Yukon-Koyukuk Census Area (part)
394	8	2.0	-	368	-	-	-	18	5	Chefornak ANVSA, AK
394	8	2.0	-	368	-	-	-	18	5	Bethel Census Area (part)
86	19	22.1	-	63	-	-	-	4	4	Chenega ANVSA, AK
86	19	22.1	-	63	-	-	-	4	4	Valdez-Cordova Census Area (part)
760	28	3.7	-	688	-	-	-	44	44	Chevak ANVSA, AK
760	28	3.7	-	688	-	-	-	44	44	Wade Hampton Census Area (part)
16 552	14 479	85.6	180	1 020	114	24	54	681	627	Chickaloon ANVSA, AK
16 552	14 479	85.6	180	1 020	114	24	54	681	627	Matanuska-Susitna Borough (part)
78	25	31.6	-	48	2	2	-	1	-	Chignik ANVSA, AK
78	25	31.6	-	48	2	2	-	1	-	Lake and Peninsula Borough (part)
103	12	11.7	1	84	-	-	-	6	1	Chignik Lagoon ANVSA, AK
103	12	11.7	1	84	-	-	-	6	1	Lake and Peninsula Borough (part)
143	17	11.7	-	125	1	-	-	-	-	Chignik Lake ANVSA, AK
143	17	11.7	-	125	1	-	-	-	-	Lake and Peninsula Borough (part)
134	14	10.1	-	119	-	-	-	1	-	Chilkat ANVSA, AK
134	14	10.1	-	119	-	-	-	1	-	Skagway-Hoonah-Angoon Census Area (part)
334	269	79.6	-	34	2	-	-	29	29	Chilkoot ANVSA, AK
334	269	79.6	-	34	2	-	-	29	29	Haines Borough (part)
74	17	22.7	-	51	-	-	-	6	6	Chistochina ANVSA, AK
74	17	22.7	-	51	-	-	-	6	6	Valdez-Cordova Census Area (part)
106	47	44.3	-	40	-	-	-	19	19	Chitina ANVSA, AK
106	47	44.3	-	40	-	-	-	19	19	Valdez-Cordova Census Area (part)
119	6	5.0	-	109	-	-	1	3	3	Chuathbaluk ANVSA, AK
119	6	5.0	-	109	-	-	1	3	3	Bethel Census Area (part)
-	-	(X)	-	-	-	-	-	-	-	Chulloonawick ANVSA, AK
-	-	(X)	-	-	-	-	-	-	-	Wade Hampton Census Area (part)
96	14	14.0	-	73	-	-	-	9	9	Circle ANVSA, AK
96	14	14.0	-	73	-	-	-	9	9	Yukon-Koyukuk Census Area (part)
75	5	6.7	-	68	-	1	-	1	1	Clark's Point ANVSA, AK
75	5	6.7	-	68	-	1	-	1	1	Dillingham Census Area (part)
489	286	58.1	1	177	-	-	3	22	22	Copper Center ANVSA, AK
489	286	58.1	1	177	-	-	3	22	22	Valdez-Cordova Census Area (part)
-	-	(X)	-	-	-	-	-	-	-	Council ANVSA, AK
-	-	(X)	-	-	-	-	-	-	-	Nome Census Area (part)
1 679	1 174	68.1	1	337	8	-	-	159	159	Craig ANVSA, AK
1 679	1 174	68.1	1	337	8	-	-	159	159	Prince of Wales-Outer Ketchikan Census Area (part)
137	9	6.6	-	124	-	-	-	4	4	Crooked Creek ANVSA, AK
137	9	6.6	-	124	-	-	-	4	4	Bethel Census Area (part)
136	8	5.9	-	127	-	-	-	1	1	Deering ANVSA, AK
136	8	5.9	-	127	-	-	-	1	1	Northwest Arctic Borough (part)
2 380	847	34.3	16	1 269	29	-	4	215	187	Dillingham ANVSA, AK
2 380	847	34.3	16	1 269	29	-	4	215	187	Dillingham Census Area (part)
38	9	23.7	-	22	-	-	-	7	5	Dot Lake ANVSA, AK
38	9	23.7	-	22	-	-	-	7	5	Southeast Fairbanks Census Area (part)
5 128	4 013	75.8	47	632	101	19	6	310	297	Douglass ANVSA, AK
5 128	4 013	75.8	47	632	101	19	6	310	297	Juneau City and Borough (part)
77	47	61.0	-	30	-	-	-	-	-	Eagle ANVSA, AK
77	47	61.0	-	30	-	-	-	-	-	Southeast Fairbanks Census Area (part)
279	8	2.9	-	268	-	-	-	3	3	Eek ANVSA, AK
279	8	2.9	-	268	-	-	-	3	3	Bethel Census Area (part)
108	22	19.0	-	63	1	-	-	22	22	Egegik ANVSA, AK
108	22	19.0	-	63	1	-	-	22	22	Lake and Peninsula Borough (part)
377	296	75.1	9	33	8	-	3	28	28	Eklutna ANVSA, AK
377	296	75.1	9	33	8	-	3	28	28	Anchorage Municipality (part)

Table 18. **Race and Hispanic or Latino: 2000**—Con.

[For information on confidentiality protection, nonsampling error, and definitions, see text]

American Indian Area/Alaska Native Area Borough and Census Area	Total population	Race: One race: White	Black or African American	American Indian and Alaska Native	Asian	Native Hawaiian and Other Pacific Islander	Some other race	Two or more races: Number	Percent of total population	Two races excluding Some other race, and three or more races	Hispanic or Latino (of any race)
ALASKA NATIVE VILLAGE STATISTICAL AREA—Con.											
Ekuk ANVSA, AK	2	2	-	-	-	-	-	-	-	-	-
Dillingham Census Area (part)	2	2	-	-	-	-	-	-	-	-	-
Ekwok ANVSA, AK	130	8	-	119	-	-	-	3	2.3	3	-
Dillingham Census Area (part)	130	8	-	119	-	-	-	3	2.3	3	-
Emmonak ANVSA, AK	767	43	2	700	1	-	-	21	2.7	19	8
Wade Hampton Census Area (part)	767	43	2	700	1	-	-	21	2.7	19	8
Evansville ANVSA, AK	71	46	-	22	-	-	-	3	4.2	3	-
Yukon-Koyukuk Census Area (part)	71	46	-	22	-	-	-	3	4.2	3	-
Eyak ANVSA, AK	168	150	-	2	1	-	-	15	8.9	13	-
Valdez-Cordova Census Area (part)	168	150	-	2	1	-	-	15	8.9	13	-
False Pass ANVSA, AK	64	17	-	40	-	-	1	6	9.4	3	1
Aleutians East Borough (part)	64	17	-	40	-	-	1	6	9.4	3	1
Fort Yukon ANVSA, AK	595	64	1	512	1	-	1	16	2.7	16	8
Yukon-Koyukuk Census Area (part)	595	64	1	512	1	-	1	16	2.7	16	8
Gakona ANVSA, AK	84	53	-	10	-	-	3	18	21.4	8	3
Valdez-Cordova Census Area (part)	84	53	-	10	-	-	3	18	21.4	8	3
Galena ANVSA, AK	675	204	2	428	7	2	2	30	4.4	29	13
Yukon-Koyukuk Census Area (part)	675	204	2	428	7	2	2	30	4.4	29	13
Gambell ANVSA, AK	649	23	-	621	3	-	-	2	0.3	-	2
Nome Census Area (part)	649	23	-	621	3	-	-	2	0.3	-	2
Georgetown ANVSA, AK	3	-	-	3	-	-	-	-	-	-	-
Bethel Census Area (part)	3	-	-	3	-	-	-	-	-	-	-
Golovin ANVSA, AK	144	11	-	121	-	-	-	12	8.3	12	4
Nome Census Area (part)	144	11	-	121	-	-	-	12	8.3	12	4
Goodnews Bay ANVSA, AK	230	13	-	213	-	-	-	4	1.7	3	-
Bethel Census Area (part)	230	13	-	213	-	-	-	4	1.7	3	-
Grayling ANVSA, AK	194	14	-	171	-	-	1	8	4.1	7	2
Yukon-Koyukuk Census Area (part)	194	14	-	171	-	-	1	8	4.1	7	2
Gulkana ANVSA, AK	164	87	-	72	-	-	1	4	2.4	3	1
Valdez-Cordova Census Area (part)	164	87	-	72	-	-	1	4	2.4	3	1
Hamilton ANVSA, AK	-	-	-	-	-	-	-	-	(X)	-	-
Wade Hampton Census Area (part)	-	-	-	-	-	-	-	-	(X)	-	-
Healy Lake ANVSA, AK	37	10	-	27	-	-	-	-	-	-	-
Southeast Fairbanks Census Area (part)	37	10	-	27	-	-	-	-	-	-	-
Holy Cross ANVSA, AK	227	8	-	219	-	-	-	-	-	-	-
Yukon-Koyukuk Census Area (part)	227	8	-	219	-	-	-	-	-	-	-
Hoonah ANVSA, AK	860	247	2	521	1	-	7	82	9.5	78	31
Skagway-Hoonah-Angoon Census Area (part)	860	247	2	521	1	-	7	82	9.5	78	31
Hooper Bay ANVSA, AK	1 014	43	-	950	-	-	-	21	2.1	21	1
Wade Hampton Census Area (part)	1 014	43	-	950	-	-	-	21	2.1	21	1
Hughes ANVSA, AK	78	8	-	61	-	-	8	1	1.3	1	8
Yukon-Koyukuk Census Area (part)	78	8	-	61	-	-	8	1	1.3	1	8
Huslia ANVSA, AK	293	13	-	274	-	1	-	5	1.7	5	4
Yukon-Koyukuk Census Area (part)	293	13	-	274	-	1	-	5	1.7	5	4
Hydaburg ANVSA, AK	382	36	2	325	2	-	-	17	4.5	15	-
Prince of Wales-Outer Ketchikan Census Area (part)	382	36	2	325	2	-	-	17	4.5	15	-
Igiugig ANVSA, AK	53	9	-	38	-	-	-	6	11.3	6	1
Lake and Peninsula Borough (part)	53	9	-	38	-	-	-	6	11.3	6	1
Iliamna ANVSA, AK	102	40	-	51	-	-	-	11	10.8	11	-
Lake and Peninsula Borough (part)	102	40	-	51	-	-	-	11	10.8	11	-
Inalik ANVSA, AK	146	9	-	135	-	-	-	2	1.4	-	-
Nome Census Area (part)	146	9	-	135	-	-	-	2	1.4	-	-
Ivanof Bay ANVSA, AK	22	1	-	21	-	-	-	-	-	-	-
Lake and Peninsula Borough (part)	22	1	-	21	-	-	-	-	-	-	-
Kake ANVSA, AK	710	171	2	474	2	-	4	57	8.0	56	11
Wrangell-Petersburg Census Area (part)	710	171	2	474	2	-	4	57	8.0	56	11
Kaktovik ANVSA, AK	293	43	-	221	1	-	2	26	8.9	25	-
North Slope Borough (part)	293	43	-	221	1	-	2	26	8.9	25	-
Kalskag ANVSA, AK	230	20	1	197	-	-	-	12	5.2	11	-
Bethel Census Area (part)	230	20	1	197	-	-	-	12	5.2	11	-

Table 18. **Race and Hispanic or Latino: 2000**—Con.

[For information on confidentiality protection, nonsampling error, and definitions, see text]

Not Hispanic or Latino										
	One race							Two or more races		
	White									**American Indian Area/Alaska Native Area Borough and Census Area**
Total	Number	Percent of total population	Black or African American	American Indian and Alaska Native	Asian	Native Hawaiian and Other Pacific Islander	Some other race	Total	Two races excluding Some other race, and three or more races	
										ALASKA NATIVE VILLAGE STATISTICAL AREA—Con.
2	2	100.0	-	-	-	-	-	-	-	Ekuk ANVSA, AK
2	2	100.0	-	-	-	-	-	-	-	Dillingham Census Area (part)
130	8	6.2	-	119	-	-	-	3	3	Ekwok ANVSA, AK
130	8	6.2	-	119	-	-	-	3	3	Dillingham Census Area (part)
759	42	5.5	2	694	1	-	-	20	19	Emmonak ANVSA, AK
759	42	5.5	2	694	1	-	-	20	19	Wade Hampton Census Area (part)
71	46	64.8	-	22	-	-	-	3	3	Evansville ANVSA, AK
71	46	64.8	-	22	-	-	-	3	3	Yukon-Koyukuk Census Area (part)
168	150	89.3	-	2	1	-	-	15	13	Eyak ANVSA, AK
168	150	89.3	-	2	1	-	-	15	13	Valdez-Cordova Census Area (part)
63	17	26.6	-	40	-	-	-	6	3	False Pass ANVSA, AK
63	17	26.6	-	40	-	-	-	6	3	Aleutians East Borough (part)
587	63	10.6	1	506	1	-	-	16	16	Fort Yukon ANVSA, AK
587	63	10.6	1	506	1	-	-	16	16	Yukon-Koyukuk Census Area (part)
81	52	61.9	-	10	-	-	3	16	6	Gakona ANVSA, AK
81	52	61.9	-	10	-	-	3	16	6	Valdez-Cordova Census Area (part)
662	200	29.6	2	420	7	2	1	30	29	Galena ANVSA, AK
662	200	29.6	2	420	7	2	1	30	29	Yukon-Koyukuk Census Area (part)
647	23	3.5	-	619	3	-	-	2	-	Gambell ANVSA, AK
647	23	3.5	-	619	3	-	-	2	-	Nome Census Area (part)
3	-	-	-	3	-	-	-	-	-	Georgetown ANVSA, AK
3	-	-	-	3	-	-	-	-	-	Bethel Census Area (part)
140	11	7.6	-	117	-	-	-	12	12	Golovin ANVSA, AK
140	11	7.6	-	117	-	-	-	12	12	Nome Census Area (part)
230	13	5.7	-	213	-	-	-	4	3	Goodnews Bay ANVSA, AK
230	13	5.7	-	213	-	-	-	4	3	Bethel Census Area (part)
192	14	7.2	-	171	-	-	-	7	7	Grayling ANVSA, AK
192	14	7.2	-	171	-	-	-	7	7	Yukon-Koyukuk Census Area (part)
163	87	53.0	-	71	-	-	1	4	3	Gulkana ANVSA, AK
163	87	53.0	-	71	-	-	1	4	3	Valdez-Cordova Census Area (part)
-	-	(X)	-	-	-	-	-	-	-	Hamilton ANVSA, AK
-	-	(X)	-	-	-	-	-	-	-	Wade Hampton Census Area (part)
37	10	27.0	-	27	-	-	-	-	-	Healy Lake ANVSA, AK
37	10	27.0	-	27	-	-	-	-	-	Southeast Fairbanks Census Area (part)
227	8	3.5	-	219	-	-	-	-	-	Holy Cross ANVSA, AK
227	8	3.5	-	219	-	-	-	-	-	Yukon-Koyukuk Census Area (part)
829	240	27.9	2	505	1	-	-	81	77	Hoonah ANVSA, AK
829	240	27.9	2	505	1	-	-	81	77	Skagway-Hoonah-Angoon Census Area (part)
1 013	43	4.2	-	949	-	-	-	21	21	Hooper Bay ANVSA, AK
1 013	43	4.2	-	949	-	-	-	21	21	Wade Hampton Census Area (part)
70	8	10.3	-	61	-	-	-	1	1	Hughes ANVSA, AK
70	8	10.3	-	61	-	-	-	1	1	Yukon-Koyukuk Census Area (part)
289	13	4.4	-	270	-	1	-	5	5	Huslia ANVSA, AK
289	13	4.4	-	270	-	1	-	5	5	Yukon-Koyukuk Census Area (part)
382	36	9.4	2	325	2	-	-	17	15	Hydaburg ANVSA, AK
382	36	9.4	2	325	2	-	-	17	15	Prince of Wales-Outer Ketchikan Census Area (part)
52	9	17.0	-	37	-	-	-	6	6	Igiugig ANVSA, AK
52	9	17.0	-	37	-	-	-	6	6	Lake and Peninsula Borough (part)
102	40	39.2	-	51	-	-	-	11	11	Iliamna ANVSA, AK
102	40	39.2	-	51	-	-	-	11	11	Lake and Peninsula Borough (part)
146	9	6.2	-	135	-	-	-	2	-	Inalik ANVSA, AK
146	9	6.2	-	135	-	-	-	2	-	Nome Census Area (part)
22	1	4.5	-	21	-	-	-	-	-	Ivanof Bay ANVSA, AK
22	1	4.5	-	21	-	-	-	-	-	Lake and Peninsula Borough (part)
699	170	23.9	2	468	2	-	2	55	55	Kake ANVSA, AK
699	170	23.9	2	468	2	-	2	55	55	Wrangell-Petersburg Census Area (part)
293	43	14.7	-	221	1	-	2	26	25	Kaktovik ANVSA, AK
293	43	14.7	-	221	1	-	2	26	25	North Slope Borough (part)
230	20	8.7	1	197	-	-	-	12	11	Kalskag ANVSA, AK
230	20	8.7	1	197	-	-	-	12	11	Bethel Census Area (part)

Table 18. **Race and Hispanic or Latino: 2000**—Con.

[For information on confidentiality protection, nonsampling error, and definitions, see text]

American Indian Area/Alaska Native Area Borough and Census Area	Total population	Race: One race: White	Black or African American	American Indian and Alaska Native	Asian	Native Hawaiian and Other Pacific Islander	Some other race	Two or more races: Number	Percent of total population	Two races excluding Some other race, and three or more races	Hispanic or Latino (of any race)
ALASKA NATIVE VILLAGE STATISTICAL AREA—Con.											
Kaltag ANVSA, AK	230	29	-	194	-	-	-	7	3.0	6	-
Yukon-Koyukuk Census Area (part)	230	29	-	194	-	-	-	7	3.0	6	-
Karluk ANVSA, AK	27	-	-	26	1	-	-	-	-	-	-
Kodiak Island Borough (part)	27	-	-	26	1	-	-	-	-	-	-
Kasaan ANVSA, AK	39	20	-	15	-	-	-	4	10.3	4	1
Prince of Wales-Outer Ketchikan Census Area (part)	39	20	-	15	-	-	-	4	10.3	4	1
Kasigluk ANVSA, AK	543	18	-	524	-	-	-	1	0.2	1	2
Bethel Census Area (part)	543	18	-	524	-	-	-	1	0.2	1	2
Kenaitze ANVSA, AK	29 320	25 803	93	1 672	315	64	266	1 107	3.8	961	675
Kenai Peninsula Borough (part)	29 320	25 803	93	1 672	315	64	266	1 107	3.8	961	675
Kiana ANVSA, AK	388	26	-	359	1	-	-	2	0.5	1	3
Northwest Arctic Borough (part)	388	26	-	359	1	-	-	2	0.5	1	3
King Cove ANVSA, AK	792	119	13	370	212	1	47	30	3.8	21	59
Aleutians East Borough (part)	792	119	13	370	212	1	47	30	3.8	21	59
Kipnuk ANVSA, AK	644	13	-	622	-	-	-	9	1.4	9	-
Bethel Census Area (part)	644	13	-	622	-	-	-	9	1.4	9	-
Kivalina ANVSA, AK	377	13	-	364	-	-	-	-	-	-	-
Northwest Arctic Borough (part)	377	13	-	364	-	-	-	-	-	-	-
Klawock ANVSA, AK	854	350	-	435	4	1	1	63	7.4	60	12
Prince of Wales-Outer Ketchikan Census Area (part)	854	350	-	435	4	1	1	63	7.4	60	12
Knik ANVSA, AK	31 969	28 247	170	1 657	188	30	255	1 422	4.4	1 258	754
Matanuska-Susitna Borough (part)	31 969	28 247	170	1 657	188	30	255	1 422	4.4	1 258	754
Kobuk ANVSA, AK	109	5	-	102	1	-	1	-	-	-	5
Northwest Arctic Borough (part)	109	5	-	102	1	-	1	-	-	-	5
Kokhanok ANVSA, AK	174	14	-	151	-	-	2	7	4.0	7	2
Lake and Peninsula Borough (part)	174	14	-	151	-	-	2	7	4.0	7	2
Kongiganak ANVSA, AK	359	10	-	344	-	-	-	5	1.4	5	6
Bethel Census Area (part)	359	10	-	344	-	-	-	5	1.4	5	6
Kotlik ANVSA, AK	591	21	-	553	-	-	-	17	2.9	13	2
Wade Hampton Census Area (part)	591	21	-	553	-	-	-	17	2.9	13	2
Kotzebue ANVSA, AK	3 082	600	10	2 194	56	2	24	196	6.4	182	36
Northwest Arctic Borough (part)	3 082	600	10	2 194	56	2	24	196	6.4	182	36
Koyuk ANVSA, AK	297	14	-	273	2	-	-	8	2.7	2	-
Nome Census Area (part)	297	14	-	273	2	-	-	8	2.7	2	-
Koyukuk ANVSA, AK	101	9	-	92	-	-	-	-	-	-	-
Yukon-Koyukuk Census Area (part)	101	9	-	92	-	-	-	-	-	-	-
Kwethluk ANVSA, AK	713	34	1	662	2	-	-	14	2.0	14	-
Bethel Census Area (part)	713	34	1	662	2	-	-	14	2.0	14	-
Kwigillingok ANVSA, AK	338	7	-	330	-	-	-	1	0.3	1	-
Bethel Census Area (part)	338	7	-	330	-	-	-	1	0.3	1	-
Kwinhagak ANVSA, AK	555	15	-	533	-	-	-	7	1.3	7	4
Bethel Census Area (part)	555	15	-	533	-	-	-	7	1.3	7	4
Larsen Bay ANVSA, AK	115	24	-	90	-	-	-	1	0.9	1	-
Kodiak Island Borough (part)	115	24	-	90	-	-	-	1	0.9	1	-
Levelock ANVSA, AK	122	6	-	109	-	-	-	7	5.7	7	3
Lake and Peninsula Borough (part)	122	6	-	109	-	-	-	7	5.7	7	3
Lime Village ANVSA, AK	6	5	-	-	-	-	-	1	16.7	-	-
Bethel Census Area (part)	6	5	-	-	-	-	-	1	16.7	-	-
Lower Kalskag ANVSA, AK	267	12	-	237	-	-	-	18	6.7	18	-
Bethel Census Area (part)	267	12	-	237	-	-	-	18	6.7	18	-
McGrath ANVSA, AK	401	171	-	176	3	-	3	48	12.0	47	4
Yukon-Koyukuk Census Area (part)	401	171	-	176	3	-	3	48	12.0	47	4
Manley Hot Springs ANVSA, AK	72	53	-	17	-	-	2	-	-	-	-
Yukon-Koyukuk Census Area (part)	72	53	-	17	-	-	2	-	-	-	-
Manokotak ANVSA, AK	399	19	1	378	-	-	-	1	0.3	1	-
Dillingham Census Area (part)	399	19	1	378	-	-	-	1	0.3	1	-
Marshall ANVSA, AK	349	7	-	335	-	-	-	7	2.0	7	1
Wade Hampton Census Area (part)	349	7	-	335	-	-	-	7	2.0	7	1
Mary's Igloo ANVSA, AK	-	-	-	-	-	-	-	-	(X)	-	-
Nome Census Area (part)	-	-	-	-	-	-	-	-	(X)	-	-

Table 18. **Race and Hispanic or Latino: 2000**—Con.

[For information on confidentiality protection, nonsampling error, and definitions, see text]

Not Hispanic or Latino										
	One race							Two or more races		
	White									**American Indian Area/Alaska Native Area Borough and Census Area**
Total	Number	Percent of total population	Black or African American	American Indian and Alaska Native	Asian	Native Hawaiian and Other Pacific Islander	Some other race	Total	Two races excluding Some other race, and three or more races	
										ALASKA NATIVE VILLAGE STATISTICAL AREA—Con.
230	29	12.6	-	194	-	-	-	7	6	Kaltag ANVSA, AK
230	29	12.6	-	194	-	-	-	7	6	Yukon-Koyukuk Census Area (part)
27	-	-	-	26	1	-	-	-	-	Karluk ANVSA, AK
27	-	-	-	26	1	-	-	-	-	Kodiak Island Borough (part)
38	19	48.7	-	15	-	-	-	4	4	Kasaan ANVSA, AK
38	19	48.7	-	15	-	-	-	4	4	Prince of Wales-Outer Ketchikan Census Area (part)
541	17	3.1	-	523	-	-	-	1	1	Kasigluk ANVSA, AK
541	17	3.1	-	523	-	-	-	1	1	Bethel Census Area (part)
28 645	25 444	86.8	89	1 633	309	64	90	1 016	935	Kenaitze ANVSA, AK
28 645	25 444	86.8	89	1 633	309	64	90	1 016	935	Kenai Peninsula Borough (part)
385	26	6.7	-	356	1	-	-	2	1	Kiana ANVSA, AK
385	26	6.7	-	356	1	-	-	2	1	Northwest Arctic Borough (part)
733	113	14.3	11	370	211	1	2	25	20	King Cove ANVSA, AK
733	113	14.3	11	370	211	1	2	25	20	Aleutians East Borough (part)
644	13	2.0	-	622	-	-	-	9	9	Kipnuk ANVSA, AK
644	13	2.0	-	622	-	-	-	9	9	Bethel Census Area (part)
377	13	3.4	-	364	-	-	-	-	-	Kivalina ANVSA, AK
377	13	3.4	-	364	-	-	-	-	-	Northwest Arctic Borough (part)
842	348	40.7	-	427	4	1	-	62	60	Klawock ANVSA, AK
842	348	40.7	-	427	4	1	-	62	60	Prince of Wales-Outer Ketchikan Census Area (part)
31 215	27 863	87.2	168	1 608	184	26	78	1 288	1 195	Knik ANVSA, AK
31 215	27 863	87.2	168	1 608	184	26	78	1 288	1 195	Matanuska-Susitna Borough (part)
104	5	4.6	-	98	1	-	-	-	-	Kobuk ANVSA, AK
104	5	4.6	-	98	1	-	-	-	-	Northwest Arctic Borough (part)
172	14	8.0	-	151	-	-	-	7	7	Kokhanok ANVSA, AK
172	14	8.0	-	151	-	-	-	7	7	Lake and Peninsula Borough (part)
353	9	2.5	-	339	-	-	-	5	5	Kongiganak ANVSA, AK
353	9	2.5	-	339	-	-	-	5	5	Bethel Census Area (part)
589	21	3.6	-	551	-	-	-	17	13	Kotlik ANVSA, AK
589	21	3.6	-	551	-	-	-	17	13	Wade Hampton Census Area (part)
3 046	594	19.3	10	2 184	56	2	8	192	181	Kotzebue ANVSA, AK
3 046	594	19.3	10	2 184	56	2	8	192	181	Northwest Arctic Borough (part)
297	14	4.7	-	273	2	-	-	8	2	Koyuk ANVSA, AK
297	14	4.7	-	273	2	-	-	8	2	Nome Census Area (part)
101	9	8.9	-	92	-	-	-	-	-	Koyukuk ANVSA, AK
101	9	8.9	-	92	-	-	-	-	-	Yukon-Koyukuk Census Area (part)
713	34	4.8	1	662	2	-	-	14	14	Kwethluk ANVSA, AK
713	34	4.8	1	662	2	-	-	14	14	Bethel Census Area (part)
338	7	2.1	-	330	-	-	-	1	1	Kwigillingok ANVSA, AK
338	7	2.1	-	330	-	-	-	1	1	Bethel Census Area (part)
551	15	2.7	-	529	-	-	-	7	7	Kwinhagak ANVSA, AK
551	15	2.7	-	529	-	-	-	7	7	Bethel Census Area (part)
115	24	20.9	-	90	-	-	-	1	1	Larsen Bay ANVSA, AK
115	24	20.9	-	90	-	-	-	1	1	Kodiak Island Borough (part)
119	6	4.9	-	106	-	-	-	7	7	Levelock ANVSA, AK
119	6	4.9	-	106	-	-	-	7	7	Lake and Peninsula Borough (part)
6	5	83.3	-	-	-	-	-	1	-	Lime Village ANVSA, AK
6	5	83.3	-	-	-	-	-	1	-	Bethel Census Area (part)
267	12	4.5	-	237	-	-	-	18	18	Lower Kalskag ANVSA, AK
267	12	4.5	-	237	-	-	-	18	18	Bethel Census Area (part)
397	168	41.9	-	175	3	-	3	48	47	McGrath ANVSA, AK
397	168	41.9	-	175	3	-	3	48	47	Yukon-Koyukuk Census Area (part)
72	53	73.6	-	17	-	-	2	-	-	Manley Hot Springs ANVSA, AK
72	53	73.6	-	17	-	-	2	-	-	Yukon-Koyukuk Census Area (part)
399	19	4.8	1	378	-	-	-	1	1	Manokotak ANVSA, AK
399	19	4.8	1	378	-	-	-	1	1	Dillingham Census Area (part)
348	6	1.7	-	335	-	-	-	7	7	Marshall ANVSA, AK
348	6	1.7	-	335	-	-	-	7	7	Wade Hampton Census Area (part)
-	-	(X)	-	-	-	-	-	-	-	Mary's Igloo ANVSA, AK
-	-	(X)	-	-	-	-	-	-	-	Nome Census Area (part)

Table 18. **Race and Hispanic or Latino: 2000**—Con.

[For information on confidentiality protection, nonsampling error, and definitions, see text]

American Indian Area/Alaska Native Area Borough and Census Area	Total population	Race: One race: White	Black or African American	American Indian and Alaska Native	Asian	Native Hawaiian and Other Pacific Islander	Some other race	Two or more races: Number	Percent of total population	Two races excluding Some other race, and three or more races	Hispanic or Latino (of any race)
ALASKA NATIVE VILLAGE STATISTICAL AREA—Con.											
Mekoryuk ANVSA, AK	210	7	-	190	-	-	-	13	6.2	12	1
Bethel Census Area (part)	210	7	-	190	-	-	-	13	6.2	12	1
Mentasta Lake ANVSA, AK	125	26	-	87	-	-	-	12	9.6	12	-
Valdez-Cordova Census Area (part)	125	26	-	87	-	-	-	12	9.6	12	-
Minto ANVSA, AK	258	20	-	237	-	-	-	1	0.4	1	-
Yukon-Koyukuk Census Area (part)	258	20	-	237	-	-	-	1	0.4	1	-
Mountain Village ANVSA, AK	755	48	-	683	-	1	-	23	3.0	23	3
Wade Hampton Census Area (part)	755	48	-	683	-	1	-	23	3.0	23	3
Naknek ANVSA, AK	678	349	-	307	1	5	-	16	2.4	14	2
Bristol Bay Borough (part)	678	349	-	307	1	5	-	16	2.4	14	2
Nanwalek ANVSA, AK	177	12	-	158	-	-	-	7	4.0	6	2
Kenai Peninsula Borough (part)	177	12	-	158	-	-	-	7	4.0	6	2
Napaimute ANVSA, AK	-	-	-	-	-	-	-	-	(X)	-	-
Bethel Census Area (part)	-	-	-	-	-	-	-	-	(X)	-	-
Napakiak ANVSA, AK	353	5	6	339	-	-	-	3	0.8	2	1
Bethel Census Area (part)	353	5	6	339	-	-	-	3	0.8	2	1
Napaskiak ANVSA, AK	390	6	-	380	1	-	-	3	0.8	3	1
Bethel Census Area (part)	390	6	-	380	1	-	-	3	0.8	3	1
Nelson Lagoon ANVSA, AK	83	11	-	65	2	-	-	5	6.0	5	-
Aleutians East Borough (part)	83	11	-	65	2	-	-	5	6.0	5	-
Nenana ANVSA, AK	402	204	1	165	2	-	-	30	7.5	30	10
Yukon-Koyukuk Census Area (part)	402	204	1	165	2	-	-	30	7.5	30	10
Newhalen ANVSA, AK	160	14	-	136	-	-	-	10	6.3	10	-
Lake and Peninsula Borough (part)	160	14	-	136	-	-	-	10	6.3	10	-
New Koliganek ANVSA, AK	182	19	-	159	-	-	4	-	-	-	4
Dillingham Census Area (part)	182	19	-	159	-	-	4	-	-	-	4
New Stuyahok ANVSA, AK	471	18	-	437	-	-	-	16	3.4	14	6
Dillingham Census Area (part)	471	18	-	437	-	-	-	16	3.4	14	6
Newtok ANVSA, AK	321	10	-	306	-	-	-	5	1.6	5	-
Bethel Census Area (part)	321	10	-	306	-	-	-	5	1.6	5	-
Nightmute ANVSA, AK	208	11	-	191	-	-	-	6	2.9	6	2
Bethel Census Area (part)	208	11	-	191	-	-	-	6	2.9	6	2
Nikolai ANVSA, AK	100	19	-	81	-	-	-	-	-	-	-
Yukon-Koyukuk Census Area (part)	100	19	-	81	-	-	-	-	-	-	-
Nikolski ANVSA, AK	39	12	-	27	-	-	-	-	-	-	-
Aleutians West Census Area (part)	39	12	-	27	-	-	-	-	-	-	-
Ninilchik ANVSA, AK	13 264	12 043	23	551	83	12	91	461	3.5	391	249
Kenai Peninsula Borough (part)	13 264	12 043	23	551	83	12	91	461	3.5	391	249
Noatak ANVSA, AK	428	16	1	401	-	-	-	10	2.3	10	1
Northwest Arctic Borough (part)	428	16	1	401	-	-	-	10	2.3	10	1
Nondalton ANVSA, AK	221	21	-	197	-	1	-	2	0.9	2	1
Lake and Peninsula Borough (part)	221	21	-	197	-	1	-	2	0.9	2	1
Noorvik ANVSA, AK	634	31	-	571	-	1	-	31	4.9	31	-
Northwest Arctic Borough (part)	634	31	-	571	-	1	-	31	4.9	31	-
Northway ANVSA, AK	107	2	-	96	-	-	3	6	5.6	6	6
Southeast Fairbanks Census Area (part)	107	2	-	96	-	-	3	6	5.6	6	6
Nuiqsut ANVSA, AK	433	44	1	382	2	-	-	4	0.9	3	1
North Slope Borough (part)	433	44	1	382	2	-	-	4	0.9	3	1
Nulato ANVSA, AK	336	17	-	312	-	-	2	5	1.5	4	2
Yukon-Koyukuk Census Area (part)	336	17	-	312	-	-	2	5	1.5	4	2
Nunam Iqua ANVSA, AK	164	9	1	148	-	-	-	6	3.7	6	-
Wade Hampton Census Area (part)	164	9	1	148	-	-	-	6	3.7	6	-
Nunapitchuk ANVSA, AK	466	16	-	445	2	-	1	2	0.4	2	-
Bethel Census Area (part)	466	16	-	445	2	-	1	2	0.4	2	-
Ohogamiut ANVSA, AK	-	-	-	-	-	-	-	-	(X)	-	-
Wade Hampton Census Area (part)	-	-	-	-	-	-	-	-	(X)	-	-
Old Harbor ANVSA, AK	237	31	-	173	-	-	-	33	13.9	33	-
Kodiak Island Borough (part)	237	31	-	173	-	-	-	33	13.9	33	-
Oscarville ANVSA, AK	61	-	-	60	-	-	-	1	1.6	1	-
Bethel Census Area (part)	61	-	-	60	-	-	-	1	1.6	1	-
Ouzinkie ANVSA, AK	225	25	-	182	-	-	-	18	8.0	16	10
Kodiak Island Borough (part)	225	25	-	182	-	-	-	18	8.0	16	10

Table 18. **Race and Hispanic or Latino: 2000**—Con.

[For information on confidentiality protection, nonsampling error, and definitions, see text]

Not Hispanic or Latino										
	One race							Two or more races		
	White									**American Indian Area/Alaska Native Area Borough and Census Area**
Total	Number	Percent of total population	Black or African American	American Indian and Alaska Native	Asian	Native Hawaiian and Other Pacific Islander	Some other race	Total	Two races excluding Some other race, and three or more races	
										ALASKA NATIVE VILLAGE STATISTICAL AREA—Con.
209	7	3.3	-	190	-	-	-	12	12	Mekoryuk ANVSA, AK
209	7	3.3	-	190	-	-	-	12	12	Bethel Census Area (part)
125	26	20.8	-	87	-	-	-	12	12	Mentasta Lake ANVSA, AK
125	26	20.8	-	87	-	-	-	12	12	Valdez-Cordova Census Area (part)
258	20	7.8	-	237	-	-	-	1	1	Minto ANVSA, AK
258	20	7.8	-	237	-	-	-	1	1	Yukon-Koyukuk Census Area (part)
752	48	6.4	-	681	-	-	-	23	23	Mountain Village ANVSA, AK
752	48	6.4	-	681	-	-	-	23	23	Wade Hampton Census Area (part)
676	348	51.3	-	307	1	5	-	15	13	Naknek ANVSA, AK
676	348	51.3	-	307	1	5	-	15	13	Bristol Bay Borough (part)
175	11	6.2	-	157	-	-	-	7	6	Nanwalek ANVSA, AK
175	11	6.2	-	157	-	-	-	7	6	Kenai Peninsula Borough (part)
-	-	(X)	-	-	-	-	-	-	-	Napaimute ANVSA, AK
-	-	(X)	-	-	-	-	-	-	-	Bethel Census Area (part)
352	5	1.4	6	338	-	-	-	3	2	Napakiak ANVSA, AK
352	5	1.4	6	338	-	-	-	3	2	Bethel Census Area (part)
389	6	1.5	-	379	1	-	-	3	3	Napaskiak ANVSA, AK
389	6	1.5	-	379	1	-	-	3	3	Bethel Census Area (part)
83	11	13.3	-	65	2	-	-	5	5	Nelson Lagoon ANVSA, AK
83	11	13.3	-	65	2	-	-	5	5	Aleutians East Borough (part)
392	199	49.5	1	164	2	-	-	26	26	Nenana ANVSA, AK
392	199	49.5	1	164	2	-	-	26	26	Yukon-Koyukuk Census Area (part)
160	14	8.8	-	136	-	-	-	10	10	Newhalen ANVSA, AK
160	14	8.8	-	136	-	-	-	10	10	Lake and Peninsula Borough (part)
178	19	10.4	-	159	-	-	-	-	-	New Koliganek ANVSA, AK
178	19	10.4	-	159	-	-	-	-	-	Dillingham Census Area (part)
465	18	3.8	-	432	-	-	-	15	14	New Stuyahok ANVSA, AK
465	18	3.8	-	432	-	-	-	15	14	Dillingham Census Area (part)
321	10	3.1	-	306	-	-	-	5	5	Newtok ANVSA, AK
321	10	3.1	-	306	-	-	-	5	5	Bethel Census Area (part)
206	11	5.3	-	189	-	-	-	6	6	Nightmute ANVSA, AK
206	11	5.3	-	189	-	-	-	6	6	Bethel Census Area (part)
100	19	19.0	-	81	-	-	-	-	-	Nikolai ANVSA, AK
100	19	19.0	-	81	-	-	-	-	-	Yukon-Koyukuk Census Area (part)
39	12	30.8	-	27	-	-	-	-	-	Nikolski ANVSA, AK
39	12	30.8	-	27	-	-	-	-	-	Aleutians West Census Area (part)
13 015	11 904	89.7	21	540	81	11	29	429	382	Ninilchik ANVSA, AK
13 015	11 904	89.7	21	540	81	11	29	429	382	Kenai Peninsula Borough (part)
427	16	3.7	1	400	-	-	-	10	10	Noatak ANVSA, AK
427	16	3.7	1	400	-	-	-	10	10	Northwest Arctic Borough (part)
220	21	9.5	-	197	-	-	-	2	2	Nondalton ANVSA, AK
220	21	9.5	-	197	-	-	-	2	2	Lake and Peninsula Borough (part)
634	31	4.9	-	571	-	1	-	31	31	Noorvik ANVSA, AK
634	31	4.9	-	571	-	1	-	31	31	Northwest Arctic Borough (part)
101	2	1.9	-	93	-	-	-	6	6	Northway ANVSA, AK
101	2	1.9	-	93	-	-	-	6	6	Southeast Fairbanks Census Area (part)
432	44	10.2	1	382	2	-	-	3	3	Nuiqsut ANVSA, AK
432	44	10.2	1	382	2	-	-	3	3	North Slope Borough (part)
334	17	5.1	-	312	-	-	-	5	4	Nulato ANVSA, AK
334	17	5.1	-	312	-	-	-	5	4	Yukon-Koyukuk Census Area (part)
164	9	5.5	1	148	-	-	-	6	6	Nunam Iqua ANVSA, AK
164	9	5.5	1	148	-	-	-	6	6	Wade Hampton Census Area (part)
466	16	3.4	-	445	2	-	1	2	2	Nunapitchuk ANVSA, AK
466	16	3.4	-	445	2	-	1	2	2	Bethel Census Area (part)
-	-	(X)	-	-	-	-	-	-	-	Ohogamiut ANVSA, AK
-	-	(X)	-	-	-	-	-	-	-	Wade Hampton Census Area (part)
237	31	13.1	-	173	-	-	-	33	33	Old Harbor ANVSA, AK
237	31	13.1	-	173	-	-	-	33	33	Kodiak Island Borough (part)
61	-	-	-	60	-	-	-	1	1	Oscarville ANVSA, AK
61	-	-	-	60	-	-	-	1	1	Bethel Census Area (part)
215	25	11.1	-	176	-	-	-	14	13	Ouzinkie ANVSA, AK
215	25	11.1	-	176	-	-	-	14	13	Kodiak Island Borough (part)

Table 18. **Race and Hispanic or Latino: 2000**—Con.

[For information on confidentiality protection, nonsampling error, and definitions, see text]

American Indian Area/Alaska Native Area Borough and Census Area	Total population	Race: One race: White	Black or African American	American Indian and Alaska Native	Asian	Native Hawaiian and Other Pacific Islander	Some other race	Two or more races: Number	Percent of total population	Two races excluding Some other race, and three or more races	Hispanic or Latino (of any race)
ALASKA NATIVE VILLAGE STATISTICAL AREA—Con.											
Paimiut ANVSA, AK	2	2	-	-	-	-	-	-	-	-	-
Wade Hampton Census Area (part)	2	2	-	-	-	-	-	-	-	-	-
Pedro Bay ANVSA, AK	50	18	-	20	-	-	-	12	24.0	12	-
Lake and Peninsula Borough (part)	50	18	-	20	-	-	-	12	24.0	12	-
Perryville ANVSA, AK	107	2	-	104	-	-	-	1	0.9	1	-
Lake and Peninsula Borough (part)	107	2	-	104	-	-	-	1	0.9	1	-
Pilot Point ANVSA, AK	100	14	-	86	-	-	-	-	-	-	-
Lake and Peninsula Borough (part)	100	14	-	86	-	-	-	-	-	-	-
Pilot Station ANVSA, AK	550	13	-	533	-	-	-	4	0.7	4	-
Wade Hampton Census Area (part)	550	13	-	533	-	-	-	4	0.7	4	-
Pitkas Point ANVSA, AK	125	8	-	114	-	-	-	3	2.4	1	-
Wade Hampton Census Area (part)	125	8	-	114	-	-	-	3	2.4	1	-
Platinum ANVSA, AK	41	3	-	37	-	-	-	1	2.4	1	-
Bethel Census Area (part)	41	3	-	37	-	-	-	1	2.4	1	-
Point Hope ANVSA, AK	757	66	1	659	1	-	1	29	3.8	29	13
North Slope Borough (part)	757	66	1	659	1	-	1	29	3.8	29	13
Point Lay ANVSA, AK	247	28	-	204	1	-	-	14	5.7	14	6
North Slope Borough (part)	247	28	-	204	1	-	-	14	5.7	14	6
Portage Creek ANVSA, AK	36	5	-	31	-	-	-	-	-	-	-
Dillingham Census Area (part)	36	5	-	31	-	-	-	-	-	-	-
Port Graham ANVSA, AK	171	19	-	145	-	-	1	6	3.5	6	6
Kenai Peninsula Borough (part)	171	19	-	145	-	-	1	6	3.5	6	6
Port Heiden ANVSA, AK	119	23	-	78	-	-	3	15	12.6	15	3
Lake and Peninsula Borough (part)	119	23	-	78	-	-	3	15	12.6	15	3
Port Lions ANVSA, AK	256	89	-	162	-	-	-	5	2.0	2	5
Kodiak Island Borough (part)	256	89	-	162	-	-	-	5	2.0	2	5
Rampart ANVSA, AK	45	3	-	40	-	-	1	1	2.2	1	-
Yukon-Koyukuk Census Area (part)	45	3	-	40	-	-	1	1	2.2	1	-
Red Devil ANVSA, AK	48	22	-	21	-	-	1	4	8.3	4	7
Bethel Census Area (part)	48	22	-	21	-	-	1	4	8.3	4	7
Ruby ANVSA, AK	188	26	-	156	-	-	-	6	3.2	5	-
Yukon-Koyukuk Census Area (part)	188	26	-	156	-	-	-	6	3.2	5	-
Russian Mission ANVSA, AK	296	18	-	278	-	-	-	-	-	-	-
Wade Hampton Census Area (part)	296	18	-	278	-	-	-	-	-	-	-
St. George ANVSA, AK	152	12	-	140	-	-	-	-	-	-	-
Aleutians West Census Area (part)	152	12	-	140	-	-	-	-	-	-	-
St. Michael ANVSA, AK	368	25	-	341	-	-	-	2	0.5	2	1
Nome Census Area (part)	368	25	-	341	-	-	-	2	0.5	2	1
St. Paul ANVSA, AK	532	69	-	457	-	3	-	3	0.6	2	-
Aleutians West Census Area (part)	532	69	-	457	-	3	-	3	0.6	2	-
Salamatof ANVSA, AK	954	685	32	190	5	1	9	32	3.4	28	32
Kenai Peninsula Borough (part)	954	685	32	190	5	1	9	32	3.4	28	32
Sand Point ANVSA, AK	952	264	14	403	221	3	21	26	2.7	23	129
Aleutians East Borough (part)	952	264	14	403	221	3	21	26	2.7	23	129
Savoonga ANVSA, AK	643	28	-	613	1	-	-	1	0.2	1	-
Nome Census Area (part)	643	28	-	613	1	-	-	1	0.2	1	-
Saxman ANVSA, AK	431	121	2	285	2	1	-	20	4.6	18	10
Ketchikan Gateway Borough (part)	431	121	2	285	2	1	-	20	4.6	18	10
Scammon Bay ANVSA, AK	465	9	1	447	-	1	1	6	1.3	6	1
Wade Hampton Census Area (part)	465	9	1	447	-	1	1	6	1.3	6	1
Selawik ANVSA, AK	772	25	1	732	6	1	-	7	0.9	7	1
Northwest Arctic Borough (part)	772	25	1	732	6	1	-	7	0.9	7	1
Seldovia ANVSA, AK	430	291	3	103	3	1	4	25	5.8	24	7
Kenai Peninsula Borough (part)	430	291	3	103	3	1	4	25	5.8	24	7
Shageluk ANVSA, AK	129	4	-	125	-	-	-	-	-	-	-
Yukon-Koyukuk Census Area (part)	129	4	-	125	-	-	-	-	-	-	-
Shaktoolik ANVSA, AK	230	12	-	217	-	-	-	1	0.4	1	-
Nome Census Area (part)	230	12	-	217	-	-	-	1	0.4	1	-
Shishmaref ANVSA, AK	562	30	-	524	-	-	-	8	1.4	7	3
Nome Census Area (part)	562	30	-	524	-	-	-	8	1.4	7	3
Shungnak ANVSA, AK	256	14	-	242	-	-	-	-	-	-	-
Northwest Arctic Borough (part)	256	14	-	242	-	-	-	-	-	-	-

Table 18. **Race and Hispanic or Latino: 2000**—Con.

[For information on confidentiality protection, nonsampling error, and definitions, see text]

Not Hispanic or Latino										
	One race							Two or more races		
	White									**American Indian Area/Alaska Native Area Borough and Census Area**
Total	Number	Percent of total population	Black or African American	American Indian and Alaska Native	Asian	Native Hawaiian and Other Pacific Islander	Some other race	Total	Two races excluding Some other race, and three or more races	
										ALASKA NATIVE VILLAGE STATISTICAL AREA—Con.
2	2	100.0	-	-	-	-	-	-	-	Paimiut ANVSA, AK
2	2	100.0	-	-	-	-	-	-	-	Wade Hampton Census Area (part)
50	18	36.0	-	20	-	-	-	12	12	Pedro Bay ANVSA, AK
50	18	36.0	-	20	-	-	-	12	12	Lake and Peninsula Borough (part)
107	2	1.9	-	104	-	-	-	1	1	Perryville ANVSA, AK
107	2	1.9	-	104	-	-	-	1	1	Lake and Peninsula Borough (part)
100	14	14.0	-	86	-	-	-	-	-	Pilot Point ANVSA, AK
100	14	14.0	-	86	-	-	-	-	-	Lake and Peninsula Borough (part)
550	13	2.4	-	533	-	-	-	4	4	Pilot Station ANVSA, AK
550	13	2.4	-	533	-	-	-	4	4	Wade Hampton Census Area (part)
125	8	6.4	-	114	-	-	-	3	1	Pitkas Point ANVSA, AK
125	8	6.4	-	114	-	-	-	3	1	Wade Hampton Census Area (part)
41	3	7.3	-	37	-	-	-	1	1	Platinum ANVSA, AK
41	3	7.3	-	37	-	-	-	1	1	Bethel Census Area (part)
744	64	8.5	1	655	1	-	-	23	23	Point Hope ANVSA, AK
744	64	8.5	1	655	1	-	-	23	23	North Slope Borough (part)
241	24	9.7	-	202	1	-	-	14	14	Point Lay ANVSA, AK
241	24	9.7	-	202	1	-	-	14	14	North Slope Borough (part)
36	5	13.9	-	31	-	-	-	-	-	Portage Creek ANVSA, AK
36	5	13.9	-	31	-	-	-	-	-	Dillingham Census Area (part)
165	19	11.1	-	140	-	-	-	6	6	Port Graham ANVSA, AK
165	19	11.1	-	140	-	-	-	6	6	Kenai Peninsula Borough (part)
116	23	19.3	-	78	-	-	-	15	15	Port Heiden ANVSA, AK
116	23	19.3	-	78	-	-	-	15	15	Lake and Peninsula Borough (part)
251	87	34.0	-	162	-	-	-	2	2	Port Lions ANVSA, AK
251	87	34.0	-	162	-	-	-	2	2	Kodiak Island Borough (part)
45	3	6.7	-	40	-	-	1	1	1	Rampart ANVSA, AK
45	3	6.7	-	40	-	-	1	1	1	Yukon-Koyukuk Census Area (part)
41	16	33.3	-	21	-	-	-	4	4	Red Devil ANVSA, AK
41	16	33.3	-	21	-	-	-	4	4	Bethel Census Area (part)
188	26	13.8	-	156	-	-	-	6	5	Ruby ANVSA, AK
188	26	13.8	-	156	-	-	-	6	5	Yukon-Koyukuk Census Area (part)
296	18	6.1	-	278	-	-	-	-	-	Russian Mission ANVSA, AK
296	18	6.1	-	278	-	-	-	-	-	Wade Hampton Census Area (part)
152	12	7.9	-	140	-	-	-	-	-	St. George ANVSA, AK
152	12	7.9	-	140	-	-	-	-	-	Aleutians West Census Area (part)
367	24	6.5	-	341	-	-	-	2	2	St. Michael ANVSA, AK
367	24	6.5	-	341	-	-	-	2	2	Nome Census Area (part)
532	69	13.0	-	457	-	3	-	3	2	St. Paul ANVSA, AK
532	69	13.0	-	457	-	3	-	3	2	Aleutians West Census Area (part)
922	666	69.8	31	187	5	1	1	31	28	Salamatof ANVSA, AK
922	666	69.8	31	187	5	1	1	31	28	Kenai Peninsula Borough (part)
823	162	17.0	13	399	219	3	1	26	23	Sand Point ANVSA, AK
823	162	17.0	13	399	219	3	1	26	23	Aleutians East Borough (part)
643	28	4.4	-	613	1	-	-	1	1	Savoonga ANVSA, AK
643	28	4.4	-	613	1	-	-	1	1	Nome Census Area (part)
421	121	28.1	2	276	2	1	-	19	17	Saxman ANVSA, AK
421	121	28.1	2	276	2	1	-	19	17	Ketchikan Gateway Borough (part)
464	9	1.9	1	446	-	1	1	6	6	Scammon Bay ANVSA, AK
464	9	1.9	1	446	-	1	1	6	6	Wade Hampton Census Area (part)
771	24	3.1	1	732	6	1	-	7	7	Selawik ANVSA, AK
771	24	3.1	1	732	6	1	-	7	7	Northwest Arctic Borough (part)
423	285	66.3	3	103	3	1	3	25	24	Seldovia ANVSA, AK
423	285	66.3	3	103	3	1	3	25	24	Kenai Peninsula Borough (part)
129	4	3.1	-	125	-	-	-	-	-	Shageluk ANVSA, AK
129	4	3.1	-	125	-	-	-	-	-	Yukon-Koyukuk Census Area (part)
230	12	5.2	-	217	-	-	-	1	1	Shaktoolik ANVSA, AK
230	12	5.2	-	217	-	-	-	1	1	Nome Census Area (part)
559	30	5.3	-	522	-	-	-	7	7	Shishmaref ANVSA, AK
559	30	5.3	-	522	-	-	-	7	7	Nome Census Area (part)
256	14	5.5	-	242	-	-	-	-	-	Shungnak ANVSA, AK
256	14	5.5	-	242	-	-	-	-	-	Northwest Arctic Borough (part)

Table 18. **Race and Hispanic or Latino: 2000**—Con.

[For information on confidentiality protection, nonsampling error, and definitions, see text]

American Indian Area/Alaska Native Area Borough and Census Area	Total population	Race: One race: White	Black or African American	American Indian and Alaska Native	Asian	Native Hawaiian and Other Pacific Islander	Some other race	Two or more races: Number	Percent of total population	Two races excluding Some other race, and three or more races	Hispanic or Latino (of any race)
ALASKA NATIVE VILLAGE STATISTICAL AREA—Con.											
Sleetmute ANVSA, AK	100	11	-	89	-	-	-	-	-	-	-
Bethel Census Area (part)	100	11	-	89	-	-	-	-	-	-	-
Solomon ANVSA, AK	4	1	-	3	-	-	-	-	-	-	-
Nome Census Area (part)	4	1	-	3	-	-	-	-	-	-	-
South Naknek ANVSA, AK	137	18	2	115	1	1	-	-	-	-	3
Bristol Bay Borough (part)	137	18	2	115	1	1	-	-	-	-	3
Stebbins ANVSA, AK	547	28	1	514	-	-	-	4	0.7	4	-
Nome Census Area (part)	547	28	1	514	-	-	-	4	0.7	4	-
Stevens Village ANVSA, AK	87	3	-	83	-	-	1	-	-	-	6
Yukon-Koyukuk Census Area (part)	87	3	-	83	-	-	1	-	-	-	6
Stony River ANVSA, AK	61	9	-	48	-	-	-	4	6.6	4	-
Bethel Census Area (part)	61	9	-	48	-	-	-	4	6.6	4	-
Takotna ANVSA, AK	50	29	-	21	-	-	-	-	-	-	-
Yukon-Koyukuk Census Area (part)	50	29	-	21	-	-	-	-	-	-	-
Tanacross ANVSA, AK	140	12	-	124	-	-	2	2	1.4	2	2
Southeast Fairbanks Census Area (part)	140	12	-	124	-	-	2	2	1.4	2	2
Tanana ANVSA, AK	308	55	-	246	-	-	-	7	2.3	5	2
Yukon-Koyukuk Census Area (part)	308	55	-	246	-	-	-	7	2.3	5	2
Tatitlek ANVSA, AK	107	15	-	90	1	-	-	1	0.9	1	-
Valdez-Cordova Census Area (part)	107	15	-	90	1	-	-	1	0.9	1	-
Tazlina ANVSA, AK	339	248	-	64	3	-	-	24	7.1	24	4
Valdez-Cordova Census Area (part)	339	248	-	64	3	-	-	24	7.1	24	4
Telida ANVSA, AK	3	-	-	3	-	-	-	-	-	-	-
Yukon-Koyukuk Census Area (part)	3	-	-	3	-	-	-	-	-	-	-
Teller ANVSA, AK	268	20	-	248	-	-	-	-	-	-	1
Nome Census Area (part)	268	20	-	248	-	-	-	-	-	-	1
Togiak ANVSA, AK	809	56	1	698	-	-	2	52	6.4	51	9
Dillingham Census Area (part)	809	56	1	698	-	-	2	52	6.4	51	9
Toksook Bay ANVSA, AK	532	13	-	502	-	-	-	17	3.2	17	-
Bethel Census Area (part)	532	13	-	502	-	-	-	17	3.2	17	-
Tuluksak ANVSA, AK	428	22	-	403	3	-	-	-	-	-	-
Bethel Census Area (part)	428	22	-	403	3	-	-	-	-	-	-
Tuntutuliak ANVSA, AK	370	3	-	366	-	-	-	1	0.3	-	3
Bethel Census Area (part)	370	3	-	366	-	-	-	1	0.3	-	3
Tununak ANVSA, AK	325	10	-	308	-	-	-	7	2.2	7	-
Bethel Census Area (part)	325	10	-	308	-	-	-	7	2.2	7	-
Twin Hills ANVSA, AK	69	4	-	58	-	-	-	7	10.1	7	-
Dillingham Census Area (part)	69	4	-	58	-	-	-	7	10.1	7	-
Tyonek ANVSA, AK	193	9	-	184	-	-	-	-	-	-	5
Kenai Peninsula Borough (part)	193	9	-	184	-	-	-	-	-	-	5
Ugashik ANVSA, AK	11	2	-	8	-	-	-	1	9.1	1	-
Lake and Peninsula Borough (part)	11	2	-	8	-	-	-	1	9.1	1	-
Unalakleet ANVSA, AK	747	89	2	637	-	-	-	19	2.5	19	2
Nome Census Area (part)	747	89	2	637	-	-	-	19	2.5	19	2
Unalaska ANVSA, AK	4 283	1 893	157	330	1 312	24	399	168	3.9	126	551
Aleutians West Census Area (part)	4 283	1 893	157	330	1 312	24	399	168	3.9	126	551
Wainwright ANVSA, AK	546	37	1	493	-	-	-	15	2.7	14	-
North Slope Borough (part)	546	37	1	493	-	-	-	15	2.7	14	-
Wales ANVSA, AK	152	13	1	127	-	-	1	10	6.6	10	1
Nome Census Area (part)	152	13	1	127	-	-	1	10	6.6	10	1
White Mountain ANVSA, AK	203	27	-	170	-	-	1	5	2.5	5	1
Nome Census Area (part)	203	27	-	170	-	-	1	5	2.5	5	1
Yakutat ANVSA, AK	680	282	1	320	10	6	-	61	9.0	60	6
Yakutat City and Borough (part)	680	282	1	320	10	6	-	61	9.0	60	6
TRIBAL DESIGNATED STATISTICAL AREA											
All areas	10 376	8 872	57	655	104	16	122	550	5.3	473	365
Kanatak TDSA, AK	10 252	8 865	57	543	104	16	120	547	5.3	470	365
Matanuska-Susitna Borough (part)	10 252	8 865	57	543	104	16	120	547	5.3	470	365
Tetlin TDSA, AK	124	7	-	112	-	-	2	3	2.4	3	-
Southeast Fairbanks Census Area (part)	124	7	-	112	-	-	2	3	2.4	3	-

Table 18. **Race and Hispanic or Latino: 2000**—Con.

[For information on confidentiality protection, nonsampling error, and definitions, see text]

Not Hispanic or Latino										
	One race							Two or more races		
	White									**American Indian Area/Alaska Native Area Borough and Census Area**
Total	Number	Percent of total population	Black or African American	American Indian and Alaska Native	Asian	Native Hawaiian and Other Pacific Islander	Some other race	Total	Two races excluding Some other race, and three or more races	
										ALASKA NATIVE VILLAGE STATISTICAL AREA—Con.
100	11	11.0	-	89	-	-	-	-	-	Sleetmute ANVSA, AK
100	11	11.0	-	89	-	-	-	-	-	Bethel Census Area (part)
4	1	25.0	-	3	-	-	-	-	-	Solomon ANVSA, AK
4	1	25.0	-	3	-	-	-	-	-	Nome Census Area (part)
134	15	10.9	2	115	1	1	-	-	-	South Naknek ANVSA, AK
134	15	10.9	2	115	1	1	-	-	-	Bristol Bay Borough (part)
547	28	5.1	1	514	-	-	-	4	4	Stebbins ANVSA, AK
547	28	5.1	1	514	-	-	-	4	4	Nome Census Area (part)
81	3	3.4	-	78	-	-	-	-	-	Stevens Village ANVSA, AK
81	3	3.4	-	78	-	-	-	-	-	Yukon-Koyukuk Census Area (part)
61	9	14.8	-	48	-	-	-	4	4	Stony River ANVSA, AK
61	9	14.8	-	48	-	-	-	4	4	Bethel Census Area (part)
50	29	58.0	-	21	-	-	-	-	-	Takotna ANVSA, AK
50	29	58.0	-	21	-	-	-	-	-	Yukon-Koyukuk Census Area (part)
138	12	8.6	-	124	-	-	-	2	2	Tanacross ANVSA, AK
138	12	8.6	-	124	-	-	-	2	2	Southeast Fairbanks Census Area (part)
306	55	17.9	-	244	-	-	-	7	5	Tanana ANVSA, AK
306	55	17.9	-	244	-	-	-	7	5	Yukon-Koyukuk Census Area (part)
107	15	14.0	-	90	1	-	-	1	1	Tatitlek ANVSA, AK
107	15	14.0	-	90	1	-	-	1	1	Valdez-Cordova Census Area (part)
335	244	72.0	-	64	3	-	-	24	24	Tazlina ANVSA, AK
335	244	72.0	-	64	3	-	-	24	24	Valdez-Cordova Census Area (part)
3	-	-	-	3	-	-	-	-	-	Telida ANVSA, AK
3	-	-	-	3	-	-	-	-	-	Yukon-Koyukuk Census Area (part)
267	19	7.1	-	248	-	-	-	-	-	Teller ANVSA, AK
267	19	7.1	-	248	-	-	-	-	-	Nome Census Area (part)
800	54	6.7	1	694	-	-	-	51	51	Togiak ANVSA, AK
800	54	6.7	1	694	-	-	-	51	51	Dillingham Census Area (part)
532	13	2.4	-	502	-	-	-	17	17	Toksook Bay ANVSA, AK
532	13	2.4	-	502	-	-	-	17	17	Bethel Census Area (part)
428	22	5.1	-	403	3	-	-	-	-	Tuluksak ANVSA, AK
428	22	5.1	-	403	3	-	-	-	-	Bethel Census Area (part)
367	3	0.8	-	363	-	-	-	1	-	Tuntutuliak ANVSA, AK
367	3	0.8	-	363	-	-	-	1	-	Bethel Census Area (part)
325	10	3.1	-	308	-	-	-	7	7	Tununak ANVSA, AK
325	10	3.1	-	308	-	-	-	7	7	Bethel Census Area (part)
69	4	5.8	-	58	-	-	-	7	7	Twin Hills ANVSA, AK
69	4	5.8	-	58	-	-	-	7	7	Dillingham Census Area (part)
188	9	4.7	-	179	-	-	-	-	-	Tyonek ANVSA, AK
188	9	4.7	-	179	-	-	-	-	-	Kenai Peninsula Borough (part)
11	2	18.2	-	8	-	-	-	1	1	Ugashik ANVSA, AK
11	2	18.2	-	8	-	-	-	1	1	Lake and Peninsula Borough (part)
745	88	11.8	2	636	-	-	-	19	19	Unalakleet ANVSA, AK
745	88	11.8	2	636	-	-	-	19	19	Nome Census Area (part)
3 732	1 780	41.6	157	323	1 307	24	4	137	121	Unalaska ANVSA, AK
3 732	1 780	41.6	157	323	1 307	24	4	137	121	Aleutians West Census Area (part)
546	37	6.8	1	493	-	-	-	15	14	Wainwright ANVSA, AK
546	37	6.8	1	493	-	-	-	15	14	North Slope Borough (part)
151	13	8.6	1	127	-	-	-	10	10	Wales ANVSA, AK
151	13	8.6	1	127	-	-	-	10	10	Nome Census Area (part)
202	27	13.3	-	170	-	-	-	5	5	White Mountain ANVSA, AK
202	27	13.3	-	170	-	-	-	5	5	Nome Census Area (part)
674	281	41.3	1	317	10	6	-	59	58	Yakutat ANVSA, AK
674	281	41.3	1	317	10	6	-	59	58	Yakutat City and Borough (part)
										TRIBAL DESIGNATED STATISTICAL AREA
10 011	8 681	83.7	50	633	103	16	32	496	446	All areas
9 887	8 674	84.6	50	521	103	16	30	493	443	Kanatak TDSA, AK
9 887	8 674	84.6	50	521	103	16	30	493	443	Matanuska-Susitna Borough (part)
124	7	5.6	-	112	-	-	2	3	3	Tetlin TDSA, AK
124	7	5.6	-	112	-	-	2	3	3	Southeast Fairbanks Census Area (part)

Table 18. **Race and Hispanic or Latino: 2000**—Con.

[For information on confidentiality protection, nonsampling error, and definitions, see text]

American Indian Area/Alaska Native Area Borough and Census Area	Total population	Race									Hispanic or Latino (of any race)
		One race						Two or more races			
		White	Black or African American	American Indian and Alaska Native	Asian	Native Hawaiian and Other Pacific Islander	Some other race	Number	Percent of total population	Two races excluding Some other race, and three or more races	
ALASKA NATIVE REGIONAL CORPORATION											
Ahtna ANRC, AK	3 682	2 698	7	707	16	8	26	220	6.0	195	47
Aleut ANRC, AK	8 162	2 834	210	2 150	2 059	42	599	268	3.3	208	912
Arctic Slope ANRC, AK	7 385	1 262	53	5 050	437	62	37	484	6.6	455	175
Bering Straits ANRC, AK	9 196	1 777	35	6 915	62	2	18	387	4.2	365	92
Bristol Bay ANRC, AK	7 892	1 981	26	5 336	37	10	34	468	5.9	414	139
Calista ANRC, AK	23 032	2 337	65	19 617	175	11	33	794	3.4	744	163
Chugach ANRC, AK	12 113	9 074	102	1 696	422	26	135	658	5.4	589	353
Cook Inlet ANRC, AK	364 205	279 154	15 764	24 923	15 255	2 576	6 583	19 950	5.5	16 913	17 260
Doyon ANRC, AK	97 190	72 343	4 997	11 182	1 811	264	1 503	5 090	5.2	4 382	3 729
Koniag ANRC, AK	13 913	8 304	134	2 028	2 232	110	387	718	5.2	604	848
NANA ANRC, AK	7 208	888	15	5 944	64	4	26	267	3.7	252	57
Sealaska ANRC, AK	71 507	51 741	375	11 320	2 544	194	609	4 724	6.6	4 364	2 052

Table 18. **Race and Hispanic or Latino: 2000**—Con.

[For information on confidentiality protection, nonsampling error, and definitions, see text]

Not Hispanic or Latino										
	One race							Two or more races		
	White									**American Indian Area/Alaska Native Area Borough and Census Area**
Total	Number	Percent of total population	Black or African American	American Indian and Alaska Native	Asian	Native Hawaiian and Other Pacific Islander	Some other race	Total	Two races excluding Some other race, and three or more races	
										ALASKA NATIVE REGIONAL CORPORATION
3 635	2 679	72.8	7	695	16	8	17	213	191	Ahtna ANRC, AK
7 250	2 580	31.6	207	2 135	2 050	41	7	230	202	Aleut ANRC, AK
7 210	1 228	16.6	51	4 982	435	59	3	452	432	Arctic Slope ANRC, AK
9 104	1 752	19.1	35	6 881	62	2	2	370	351	Bering Straits ANRC, AK
7 753	1 942	24.6	26	5 290	37	9	6	443	402	Bristol Bay ANRC, AK
22 869	2 286	9.9	63	19 549	175	10	6	780	739	Calista ANRC, AK
11 760	8 915	73.6	100	1 671	418	24	13	619	573	Chugach ANRC, AK
346 945	271 838	74.6	15 212	24 154	15 009	2 479	869	17 384	15 901	Cook Inlet ANRC, AK
93 461	70 710	72.8	4 869	11 021	1 769	255	282	4 555	4 176	Doyon ANRC, AK
13 065	8 001	57.5	129	1 997	2 193	105	15	625	570	Koniag ANRC, AK
7 151	878	12.2	15	5 919	64	4	8	263	251	NANA ANRC, AK
69 455	50 839	71.1	355	11 055	2 511	185	106	4 404	4 176	Sealaska ANRC, AK

Table 19. **Population for Selected Categories of Race: 2000**

[For information on confidentiality protection, nonsampling error, and definitions, see text]

American Indian Area/Alaska Native Area Borough and Census Area	Selected combinations of two races				Race alone or in combination with one or more other races					
	White; Black or African American	White; American Indian and Alaska Native	White; Asian	Black or African American; American Indian and Alaska Native	White	Black or African American	American Indian and Alaska Native	Asian	Native Hawaiian and Other Pacific Islander	Some other race
AMERICAN INDIAN RESERVATION AND OFF-RESERVATION TRUST LAND — FEDERAL										
All areas	-	91	2	2	237	9	1 291	22	4	10
Annette Island Reserve, AK	-	91	2	2	237	9	1 291	22	4	10
Ketchikan Gateway Borough (part)	-	-	-	-	-	-	-	-	-	-
Prince of Wales-Outer Ketchikan Census Area (part)	-	91	2	2	237	9	1 291	22	4	10
ALASKA NATIVE VILLAGE STATISTICAL AREA										
All areas	208	4 793	604	181	106 935	1 490	63 758	4 818	662	2 447
Akhiok ANVSA, AK	-	2	-	-	4	-	75	7	-	-
Kodiak Island Borough (part)	-	2	-	-	4	-	75	7	-	-
Akiachak ANVSA, AK	-	17	-	6	38	6	564	-	1	1
Bethel Census Area (part)	-	17	-	6	38	6	564	-	1	1
Akiak ANVSA, AK	-	3	-	-	18	-	294	4	-	-
Bethel Census Area (part)	-	3	-	-	18	-	294	4	-	-
Akutan ANVSA, AK	-	4	5	-	178	15	117	281	2	131
Aleutians East Borough (part)	-	4	5	-	178	15	117	281	2	131
Alakanuk ANVSA, AK	-	16	-	-	29	-	638	1	-	-
Wade Hampton Census Area (part)	-	16	-	-	29	-	638	1	-	-
Alatna ANVSA, AK	-	-	-	-	2	1	34	-	-	-
Yukon-Koyukuk Census Area (part)	-	-	-	-	2	1	34	-	-	-
Aleknagik ANVSA, AK	-	6	-	-	37	-	187	-	1	3
Dillingham Census Area (part)	-	6	-	-	37	-	187	-	1	3
Algaacig ANVSA, AK	-	7	1	-	53	-	323	5	-	-
Wade Hampton Census Area (part)	-	7	1	-	53	-	323	5	-	-
Allakaket ANVSA, AK	-	-	-	-	4	-	129	-	-	-
Yukon-Koyukuk Census Area (part)	-	-	-	-	4	-	129	-	-	-
Ambler ANVSA, AK	-	6	-	-	46	1	268	-	-	-
Northwest Arctic Borough (part)	-	6	-	-	46	1	268	-	-	-
Anaktuvuk Pass ANVSA, AK	-	-	-	2	27	6	249	-	-	2
North Slope Borough (part)	-	-	-	2	27	6	249	-	-	2
Andreafsky ANVSA, AK	-	1	-	-	12	-	115	1	-	-
Wade Hampton Census Area (part)	-	1	-	-	12	-	115	1	-	-
Angoon ANVSA, AK	-	17	-	2	84	5	494	7	1	8
Skagway-Hoonah-Angoon Census Area (part)	-	17	-	2	84	5	494	7	1	8
Aniak ANVSA, AK	-	26	2	-	174	2	419	7	-	3
Bethel Census Area (part)	-	26	2	-	174	2	419	7	-	3
Anvik ANVSA, AK	-	-	-	-	9	-	94	-	-	1
Yukon-Koyukuk Census Area (part)	-	-	-	-	9	-	94	-	-	1
Arctic Village ANVSA, AK	-	9	-	-	21	-	140	-	-	-
Yukon-Koyukuk Census Area (part)	-	9	-	-	21	-	140	-	-	-
Atka ANVSA, AK	-	10	-	-	16	-	84	1	1	-
Aleutians West Census Area (part)	-	10	-	-	16	-	84	1	1	-
Atmautluak ANVSA, AK	-	-	-	3	12	3	282	1	-	-
Bethel Census Area (part)	-	-	-	3	12	3	282	1	-	-
Atqasuk ANVSA, AK	-	-	-	-	11	1	215	1	-	1
North Slope Borough (part)	-	-	-	-	11	1	215	1	-	1
Barrow ANVSA, AK	6	233	42	13	1 317	72	2 933	518	97	63
North Slope Borough (part)	6	233	42	13	1 317	72	2 933	518	97	63
Beaver ANVSA, AK	-	8	-	-	12	-	80	-	-	-
Yukon-Koyukuk Census Area (part)	-	8	-	-	12	-	80	-	-	-
Belkofski ANVSA, AK	-	-	-	-	-	-	-	-	-	-
Aleutians East Borough (part)	-	-	-	-	-	-	-	-	-	-
Bethel ANVSA, AK	5	283	21	28	1 794	85	3 719	192	22	46
Bethel Census Area (part)	5	283	21	28	1 794	85	3 719	192	22	46
Bill Moore's ANVSA, AK	-	-	-	-	-	-	-	-	-	-
Wade Hampton Census Area (part)	-	-	-	-	-	-	-	-	-	-
Birch Creek ANVSA, AK	-	-	-	-	-	-	28	-	-	-
Yukon-Koyukuk Census Area (part)	-	-	-	-	-	-	28	-	-	-
Brevig Mission ANVSA, AK	-	2	-	-	24	-	254	-	-	2
Nome Census Area (part)	-	2	-	-	24	-	254	-	-	2

Table 19. **Population for Selected Categories of Race: 2000**—Con.

[For information on confidentiality protection, nonsampling error, and definitions, see text]

American Indian Area/Alaska Native Area Borough and Census Area	Selected combinations of two races				Race alone or in combination with one or more other races					
	White; Black or African American	White; American Indian and Alaska Native	White; Asian	Black or African American; American Indian and Alaska Native	White	Black or African American	American Indian and Alaska Native	Asian	Native Hawaiian and Other Pacific Islander	Some other race
ALASKA NATIVE VILLAGE STATISTICAL AREA—Con.										
Buckland ANVSA, AK	-	4	-	-	17	-	393	-	-	-
Northwest Arctic Borough (part)	-	4	-	-	17	-	393	-	-	-
Cantwell ANVSA, AK	-	9	2	-	165	2	60	6	-	10
Denali Borough (part)	-	9	2	-	165	2	60	6	-	10
Chalkyitsik ANVSA, AK	-	-	-	-	2	-	81	-	-	-
Yukon-Koyukuk Census Area (part)	-	-	-	-	2	-	81	-	-	-
Chefornak ANVSA, AK	-	5	-	-	13	-	386	-	-	13
Bethel Census Area (part)	-	5	-	-	13	-	386	-	-	13
Chenega ANVSA, AK	-	4	-	-	23	-	67	-	-	-
Valdez-Cordova Census Area (part)	-	4	-	-	23	-	67	-	-	-
Chevak ANVSA, AK	-	37	-	3	67	3	734	3	3	1
Wade Hampton Census Area (part)	-	37	-	3	67	3	734	3	3	1
Chickaloon ANVSA, AK	39	446	86	13	15 369	260	1 559	246	54	229
Matanuska-Susitna Borough (part)	39	446	86	13	15 369	260	1 559	246	54	229
Chignik ANVSA, AK	-	-	-	-	26	-	48	2	2	2
Lake and Peninsula Borough (part)	-	-	-	-	26	-	48	2	2	2
Chignik Lagoon ANVSA, AK	-	-	-	-	17	1	85	-	1	5
Lake and Peninsula Borough (part)	-	-	-	-	17	1	85	-	1	5
Chignik Lake ANVSA, AK	-	-	-	1	17	1	127	1	-	-
Lake and Peninsula Borough (part)	-	-	-	1	17	1	127	1	-	-
Chilkat ANVSA, AK	-	-	-	-	15	-	123	1	-	1
Skagway-Hoonah-Angoon Census Area (part)	-	-	-	-	15	-	123	1	-	1
Chilkoot ANVSA, AK	-	31	-	-	301	-	65	2	-	1
Haines Borough (part)	-	31	-	-	301	-	65	2	-	1
Chistochina ANVSA, AK	-	6	-	-	23	-	57	-	-	1
Valdez-Cordova Census Area (part)	-	6	-	-	23	-	57	-	-	1
Chitina ANVSA, AK	-	19	-	-	66	-	59	-	-	-
Valdez-Cordova Census Area (part)	-	19	-	-	66	-	59	-	-	-
Chuathbaluk ANVSA, AK	-	2	-	-	9	-	112	-	-	2
Bethel Census Area (part)	-	2	-	-	9	-	112	-	-	2
Chulloonawick ANVSA, AK	-	-	-	-	-	-	-	-	-	-
Wade Hampton Census Area (part)	-	-	-	-	-	-	-	-	-	-
Circle ANVSA, AK	-	7	-	2	21	2	85	-	-	1
Yukon-Koyukuk Census Area (part)	-	7	-	2	21	2	85	-	-	1
Clark's Point ANVSA, AK	-	1	-	-	6	-	69	-	1	-
Dillingham Census Area (part)	-	1	-	-	6	-	69	-	1	-
Copper Center ANVSA, AK	-	18	-	-	308	1	198	-	4	3
Valdez-Cordova Census Area (part)	-	18	-	-	308	1	198	-	4	3
Council ANVSA, AK	-	-	-	-	-	-	-	-	-	-
Nome Census Area (part)	-	-	-	-	-	-	-	-	-	-
Craig ANVSA, AK	2	149	7	-	1 353	7	500	19	4	13
Prince of Wales-Outer Ketchikan Census Area (part)	2	149	7	-	1 353	7	500	19	4	13
Crooked Creek ANVSA, AK	-	3	-	1	12	1	128	-	-	-
Bethel Census Area (part)	-	3	-	1	12	1	128	-	-	-
Deering ANVSA, AK	-	-	-	1	8	1	128	-	-	-
Northwest Arctic Borough (part)	-	-	-	1	8	1	128	-	-	-
Dillingham ANVSA, AK	-	157	10	4	1 064	20	1 503	61	7	54
Dillingham Census Area (part)	-	157	10	4	1 064	20	1 503	61	7	54
Dot Lake ANVSA, AK	-	5	-	-	15	-	28	-	-	2
Southeast Fairbanks Census Area (part)	-	5	-	-	15	-	28	-	-	2
Douglass ANVSA, AK	17	170	25	15	4 370	98	915	202	35	56
Juneau City and Borough (part)	17	170	25	15	4 370	98	915	202	35	56
Eagle ANVSA, AK	-	-	-	-	47	-	30	-	-	-
Southeast Fairbanks Census Area (part)	-	-	-	-	47	-	30	-	-	-
Eek ANVSA, AK	-	3	-	-	12	-	271	-	-	-
Bethel Census Area (part)	-	3	-	-	12	-	271	-	-	-
Egegik ANVSA, AK	-	21	-	-	44	-	89	1	4	5
Lake and Peninsula Borough (part)	-	21	-	-	44	-	89	1	4	5
Eklutna ANVSA, AK	5	17	1	-	336	14	52	14	3	7
Anchorage Municipality (part)	5	17	1	-	336	14	52	14	3	7

Table 19. **Population for Selected Categories of Race: 2000**—Con.

[For information on confidentiality protection, nonsampling error, and definitions, see text]

American Indian Area/Alaska Native Area Borough and Census Area	Selected combinations of two races				Race alone or in combination with one or more other races					
	White; Black or African American	White; American Indian and Alaska Native	White; Asian	Black or African American; American Indian and Alaska Native	White	Black or African American	American Indian and Alaska Native	Asian	Native Hawaiian and Other Pacific Islander	Some other race
ALASKA NATIVE VILLAGE STATISTICAL AREA—Con.										
Ekuk ANVSA, AK	-	-	-	-	2	-	-	-	-	-
Dillingham Census Area (part)	-	-	-	-	2	-	-	-	-	-
Ekwok ANVSA, AK	-	3	-	-	11	-	122	-	-	-
Dillingham Census Area (part)	-	3	-	-	11	-	122	-	-	-
Emmonak ANVSA, AK	-	19	-	-	63	2	720	1	-	2
Wade Hampton Census Area (part)	-	19	-	-	63	2	720	1	-	2
Evansville ANVSA, AK	-	3	-	-	49	-	25	-	-	-
Yukon-Koyukuk Census Area (part)	-	3	-	-	49	-	25	-	-	-
Eyak ANVSA, AK	-	12	1	-	165	-	14	2	-	2
Valdez-Cordova Census Area (part)	-	12	1	-	165	-	14	2	-	2
False Pass ANVSA, AK	1	2	-	-	23	1	42	-	-	4
Aleutians East Borough (part)	1	2	-	-	23	1	42	-	-	4
Fort Yukon ANVSA, AK	-	16	-	-	80	1	528	1	-	1
Yukon-Koyukuk Census Area (part)	-	16	-	-	80	1	528	1	-	1
Gakona ANVSA, AK	-	7	-	-	71	-	17	-	1	13
Valdez-Cordova Census Area (part)	-	7	-	-	71	-	17	-	1	13
Galena ANVSA, AK	-	23	2	-	230	2	455	13	2	3
Yukon-Koyukuk Census Area (part)	-	23	2	-	230	2	455	13	2	3
Gambell ANVSA, AK	-	-	-	-	24	-	622	3	-	2
Nome Census Area (part)	-	-	-	-	24	-	622	3	-	2
Georgetown ANVSA, AK	-	-	-	-	-	-	3	-	-	-
Bethel Census Area (part)	-	-	-	-	-	-	3	-	-	-
Golovin ANVSA, AK	-	11	-	1	22	1	133	-	-	-
Nome Census Area (part)	-	11	-	1	22	1	133	-	-	-
Goodnews Bay ANVSA, AK	-	2	-	-	16	-	216	1	-	1
Bethel Census Area (part)	-	2	-	-	16	-	216	1	-	1
Grayling ANVSA, AK	-	7	-	-	22	-	178	-	-	2
Yukon-Koyukuk Census Area (part)	-	7	-	-	22	-	178	-	-	2
Gulkana ANVSA, AK	-	3	-	-	90	-	76	-	-	2
Valdez-Cordova Census Area (part)	-	3	-	-	90	-	76	-	-	2
Hamilton ANVSA, AK	-	-	-	-	-	-	-	-	-	-
Wade Hampton Census Area (part)	-	-	-	-	-	-	-	-	-	-
Healy Lake ANVSA, AK	-	-	-	-	10	-	27	-	-	-
Southeast Fairbanks Census Area (part)	-	-	-	-	10	-	27	-	-	-
Holy Cross ANVSA, AK	-	-	-	-	8	-	219	-	-	-
Yukon-Koyukuk Census Area (part)	-	-	-	-	8	-	219	-	-	-
Hoonah ANVSA, AK	2	60	1	1	319	9	597	10	2	12
Skagway-Hoonah-Angoon Census Area (part)	2	60	1	1	319	9	597	10	2	12
Hooper Bay ANVSA, AK	-	20	-	1	63	1	971	-	-	-
Wade Hampton Census Area (part)	-	20	-	1	63	1	971	-	-	-
Hughes ANVSA, AK	-	1	-	-	9	-	62	-	-	8
Yukon-Koyukuk Census Area (part)	-	1	-	-	9	-	62	-	-	8
Huslia ANVSA, AK	-	5	-	-	18	-	279	-	1	-
Yukon-Koyukuk Census Area (part)	-	5	-	-	18	-	279	-	1	-
Hydaburg ANVSA, AK	-	14	-	1	50	3	342	2	-	2
Prince of Wales-Outer Ketchikan Census Area (part)	-	14	-	1	50	3	342	2	-	2
Igiugig ANVSA, AK	-	6	-	-	15	-	44	-	-	-
Lake and Peninsula Borough (part)	-	6	-	-	15	-	44	-	-	-
Iliamna ANVSA, AK	-	8	3	-	51	-	59	3	-	-
Lake and Peninsula Borough (part)	-	8	3	-	51	-	59	3	-	-
Inalik ANVSA, AK	-	-	-	-	9	-	137	-	-	2
Nome Census Area (part)	-	-	-	-	9	-	137	-	-	2
Ivanof Bay ANVSA, AK	-	-	-	-	1	-	21	-	-	-
Lake and Peninsula Borough (part)	-	-	-	-	1	-	21	-	-	-
Kake ANVSA, AK	-	35	1	1	211	4	530	21	1	5
Wrangell-Petersburg Census Area (part)	-	35	1	1	211	4	530	21	1	5
Kaktovik ANVSA, AK	-	21	-	-	65	-	246	5	-	3
North Slope Borough (part)	-	21	-	-	65	-	246	5	-	3
Kalskag ANVSA, AK	-	11	-	-	32	1	208	-	-	1
Bethel Census Area (part)	-	11	-	-	32	1	208	-	-	1

Table 19. **Population for Selected Categories of Race: 2000**—Con.

[For information on confidentiality protection, nonsampling error, and definitions, see text]

American Indian Area/Alaska Native Area Borough and Census Area	Selected combinations of two races				Race alone or in combination with one or more other races					
	White; Black or African American	White; American Indian and Alaska Native	White; Asian	Black or African American; American Indian and Alaska Native	White	Black or African American	American Indian and Alaska Native	Asian	Native Hawaiian and Other Pacific Islander	Some other race
ALASKA NATIVE VILLAGE STATISTICAL AREA—Con.										
Kaltag ANVSA, AK	-	6	-	-	36	-	200	-	-	1
Yukon-Koyukuk Census Area (part)	-	6	-	-	36	-	200	-	-	1
Karluk ANVSA, AK	-	-	-	-	-	-	26	1	-	-
Kodiak Island Borough (part)	-	-	-	-	-	-	26	1	-	-
Kasaan ANVSA, AK	-	3	-	-	24	-	19	1	-	-
Prince of Wales-Outer Ketchikan Census Area (part)	-	3	-	-	24	-	19	1	-	-
Kasigluk ANVSA, AK	-	1	-	-	19	-	525	-	-	-
Bethel Census Area (part)	-	1	-	-	19	-	525	-	-	-
Kenaitze ANVSA, AK	46	665	107	10	26 834	166	2 423	511	146	436
Kenai Peninsula Borough (part)	46	665	107	10	26 834	166	2 423	511	146	436
Kiana ANVSA, AK	-	1	-	-	28	-	360	1	-	1
Northwest Arctic Borough (part)	-	1	-	-	28	-	360	1	-	1
King Cove ANVSA, AK	-	8	9	-	141	13	379	228	5	57
Aleutians East Borough (part)	-	8	9	-	141	13	379	228	5	57
Kipnuk ANVSA, AK	-	8	-	1	21	1	631	-	-	-
Bethel Census Area (part)	-	8	-	1	21	1	631	-	-	-
Kivalina ANVSA, AK	-	-	-	-	13	-	364	-	-	-
Northwest Arctic Borough (part)	-	-	-	-	13	-	364	-	-	-
Klawock ANVSA, AK	-	46	-	-	404	-	496	16	4	5
Prince of Wales-Outer Ketchikan Census Area (part)	-	46	-	-	404	-	496	16	4	5
Knik ANVSA, AK	65	867	155	20	29 597	292	2 614	423	119	451
Matanuska-Susitna Borough (part)	65	867	155	20	29 597	292	2 614	423	119	451
Kobuk ANVSA, AK	-	-	-	-	5	-	102	1	-	1
Northwest Arctic Borough (part)	-	-	-	-	5	-	102	1	-	1
Kokhanok ANVSA, AK	-	7	-	-	21	-	158	-	-	2
Lake and Peninsula Borough (part)	-	7	-	-	21	-	158	-	-	2
Kongiganak ANVSA, AK	-	5	-	-	15	-	349	-	-	-
Bethel Census Area (part)	-	5	-	-	15	-	349	-	-	-
Kotlik ANVSA, AK	-	11	-	1	34	1	568	1	-	4
Wade Hampton Census Area (part)	-	11	-	1	34	1	568	1	-	4
Kotzebue ANVSA, AK	6	142	12	7	772	25	2 365	77	7	39
Northwest Arctic Borough (part)	6	142	12	7	772	25	2 365	77	7	39
Koyuk ANVSA, AK	-	-	1	1	15	1	280	3	-	6
Nome Census Area (part)	-	-	1	1	15	1	280	3	-	6
Koyukuk ANVSA, AK	-	-	-	-	9	-	92	-	-	-
Yukon-Koyukuk Census Area (part)	-	-	-	-	9	-	92	-	-	-
Kwethluk ANVSA, AK	-	13	-	-	47	1	676	3	-	-
Bethel Census Area (part)	-	13	-	-	47	1	676	3	-	-
Kwigillingok ANVSA, AK	-	1	-	-	8	-	331	-	-	-
Bethel Census Area (part)	-	1	-	-	8	-	331	-	-	-
Kwinhagak ANVSA, AK	-	4	-	3	19	3	540	-	-	-
Bethel Census Area (part)	-	4	-	3	19	3	540	-	-	-
Larsen Bay ANVSA, AK	-	1	-	-	25	-	91	-	-	-
Kodiak Island Borough (part)	-	1	-	-	25	-	91	-	-	-
Levelock ANVSA, AK	-	7	-	-	13	-	116	-	-	-
Lake and Peninsula Borough (part)	-	7	-	-	13	-	116	-	-	-
Lime Village ANVSA, AK	-	-	-	-	6	-	-	-	-	1
Bethel Census Area (part)	-	-	-	-	6	-	-	-	-	1
Lower Kalskag ANVSA, AK	-	18	-	-	30	-	255	-	-	-
Bethel Census Area (part)	-	18	-	-	30	-	255	-	-	-
McGrath ANVSA, AK	-	39	2	-	217	1	219	8	2	4
Yukon-Koyukuk Census Area (part)	-	39	2	-	217	1	219	8	2	4
Manley Hot Springs ANVSA, AK	-	-	-	-	53	-	17	-	-	2
Yukon-Koyukuk Census Area (part)	-	-	-	-	53	-	17	-	-	2
Manokotak ANVSA, AK	-	-	-	-	20	1	378	-	1	-
Dillingham Census Area (part)	-	-	-	-	20	1	378	-	1	-
Marshall ANVSA, AK	-	5	1	-	13	-	341	1	1	-
Wade Hampton Census Area (part)	-	5	1	-	13	-	341	1	1	-
Mary's Igloo ANVSA, AK	-	-	-	-	-	-	-	-	-	-
Nome Census Area (part)	-	-	-	-	-	-	-	-	-	-

Table 19. **Population for Selected Categories of Race: 2000**—Con.

[For information on confidentiality protection, nonsampling error, and definitions, see text]

American Indian Area/Alaska Native Area Borough and Census Area	Selected combinations of two races				Race alone or in combination with one or more other races					
	White; Black or African American	White; American Indian and Alaska Native	White; Asian	Black or African American; American Indian and Alaska Native	White	Black or African American	American Indian and Alaska Native	Asian	Native Hawaiian and Other Pacific Islander	Some other race
ALASKA NATIVE VILLAGE STATISTICAL AREA—Con.										
Mekoryuk ANVSA, AK	-	11	-	-	18	-	203	1	-	1
Bethel Census Area (part)	-	11	-	-	18	-	203	1	-	1
Mentasta Lake ANVSA, AK	-	12	-	-	38	-	99	-	-	-
Valdez-Cordova Census Area (part)	-	12	-	-	38	-	99	-	-	-
Minto ANVSA, AK	-	1	-	-	21	-	238	-	-	-
Yukon-Koyukuk Census Area (part)	-	1	-	-	21	-	238	-	-	-
Mountain Village ANVSA, AK	-	19	-	1	67	1	706	3	1	-
Wade Hampton Census Area (part)	-	19	-	1	67	1	706	3	1	-
Naknek ANVSA, AK	-	12	2	-	365	-	319	3	5	2
Bristol Bay Borough (part)	-	12	2	-	365	-	319	3	5	2
Nanwalek ANVSA, AK	-	6	-	-	18	-	165	-	-	1
Kenai Peninsula Borough (part)	-	6	-	-	18	-	165	-	-	1
Napaimute ANVSA, AK	-	-	-	-	-	-	-	-	-	-
Bethel Census Area (part)	-	-	-	-	-	-	-	-	-	-
Napakiak ANVSA, AK	-	-	-	1	6	7	341	1	-	1
Bethel Census Area (part)	-	-	-	1	6	7	341	1	-	1
Napaskiak ANVSA, AK	-	3	-	-	9	-	383	1	-	-
Bethel Census Area (part)	-	3	-	-	9	-	383	1	-	-
Nelson Lagoon ANVSA, AK	-	3	2	-	16	-	68	4	-	-
Aleutians East Borough (part)	-	3	2	-	16	-	68	4	-	-
Nenana ANVSA, AK	-	21	5	3	231	4	190	8	-	1
Yukon-Koyukuk Census Area (part)	-	21	5	3	231	4	190	8	-	1
Newhalen ANVSA, AK	-	10	-	-	24	-	146	-	-	-
Lake and Peninsula Borough (part)	-	10	-	-	24	-	146	-	-	-
New Koliganek ANVSA, AK	-	-	-	-	19	-	159	-	-	4
Dillingham Census Area (part)	-	-	-	-	19	-	159	-	-	4
New Stuyahok ANVSA, AK	-	13	-	1	32	1	452	-	-	2
Dillingham Census Area (part)	-	13	-	1	32	1	452	-	-	2
Newtok ANVSA, AK	-	5	-	-	15	-	311	-	-	-
Bethel Census Area (part)	-	5	-	-	15	-	311	-	-	-
Nightmute ANVSA, AK	-	5	-	-	16	-	197	1	-	-
Bethel Census Area (part)	-	5	-	-	16	-	197	1	-	-
Nikolai ANVSA, AK	-	-	-	-	19	-	81	-	-	-
Yukon-Koyukuk Census Area (part)	-	-	-	-	19	-	81	-	-	-
Nikolski ANVSA, AK	-	-	-	-	12	-	27	-	-	-
Aleutians West Census Area (part)	-	-	-	-	12	-	27	-	-	-
Ninilchik ANVSA, AK	12	275	43	8	12 473	68	870	165	32	164
Kenai Peninsula Borough (part)	12	275	43	8	12 473	68	870	165	32	164
Noatak ANVSA, AK	-	9	-	1	25	2	411	-	-	-
Northwest Arctic Borough (part)	-	9	-	1	25	2	411	-	-	-
Nondalton ANVSA, AK	-	2	-	-	23	-	199	-	1	-
Lake and Peninsula Borough (part)	-	2	-	-	23	-	199	-	1	-
Noorvik ANVSA, AK	-	28	-	3	59	3	602	-	1	-
Northwest Arctic Borough (part)	-	28	-	3	59	3	602	-	1	-
Northway ANVSA, AK	-	6	-	-	8	-	102	-	-	3
Southeast Fairbanks Census Area (part)	-	6	-	-	8	-	102	-	-	3
Nuiqsut ANVSA, AK	-	3	-	-	47	1	386	2	-	1
North Slope Borough (part)	-	3	-	-	47	1	386	2	-	1
Nulato ANVSA, AK	-	3	-	-	21	-	316	1	-	3
Yukon-Koyukuk Census Area (part)	-	3	-	-	21	-	316	1	-	3
Nunam Iqua ANVSA, AK	-	6	-	-	15	1	154	-	-	-
Wade Hampton Census Area (part)	-	6	-	-	15	1	154	-	-	-
Nunapitchuk ANVSA, AK	-	2	-	-	18	-	447	2	-	1
Bethel Census Area (part)	-	2	-	-	18	-	447	2	-	1
Ohogamiut ANVSA, AK	-	-	-	-	-	-	-	-	-	-
Wade Hampton Census Area (part)	-	-	-	-	-	-	-	-	-	-
Old Harbor ANVSA, AK	-	28	-	-	62	-	203	2	3	-
Kodiak Island Borough (part)	-	28	-	-	62	-	203	2	3	-
Oscarville ANVSA, AK	-	1	-	-	1	-	61	-	-	-
Bethel Census Area (part)	-	1	-	-	1	-	61	-	-	-
Ouzinkie ANVSA, AK	-	14	2	-	42	-	197	2	-	2
Kodiak Island Borough (part)	-	14	2	-	42	-	197	2	-	2

Table 19. **Population for Selected Categories of Race: 2000**—Con.

[For information on confidentiality protection, nonsampling error, and definitions, see text]

American Indian Area/Alaska Native Area Borough and Census Area	Selected combinations of two races				Race alone or in combination with one or more other races					
	White; Black or African American	White; American Indian and Alaska Native	White; Asian	Black or African American; American Indian and Alaska Native	White	Black or African American	American Indian and Alaska Native	Asian	Native Hawaiian and Other Pacific Islander	Some other race
ALASKA NATIVE VILLAGE STATISTICAL AREA—Con.										
Paimiut ANVSA, AK	-	-	-	-	2	-	-	-	-	-
Wade Hampton Census Area (part)	-	-	-	-	2	-	-	-	-	-
Pedro Bay ANVSA, AK	-	12	-	-	30	-	32	-	-	-
Lake and Peninsula Borough (part)	-	12	-	-	30	-	32	-	-	-
Perryville ANVSA, AK	-	1	-	-	3	-	105	-	-	-
Lake and Peninsula Borough (part)	-	1	-	-	3	-	105	-	-	-
Pilot Point ANVSA, AK	-	-	-	-	14	-	86	-	-	-
Lake and Peninsula Borough (part)	-	-	-	-	14	-	86	-	-	-
Pilot Station ANVSA, AK	-	4	-	-	17	-	537	-	-	-
Wade Hampton Census Area (part)	-	4	-	-	17	-	537	-	-	-
Pitkas Point ANVSA, AK	-	1	-	-	9	-	117	-	-	2
Wade Hampton Census Area (part)	-	1	-	-	9	-	117	-	-	2
Platinum ANVSA, AK	-	1	-	-	4	-	38	-	-	-
Bethel Census Area (part)	-	1	-	-	4	-	38	-	-	-
Point Hope ANVSA, AK	-	21	1	6	88	7	686	3	1	1
North Slope Borough (part)	-	21	1	6	88	7	686	3	1	1
Point Lay ANVSA, AK	-	12	-	2	40	2	218	1	-	-
North Slope Borough (part)	-	12	-	2	40	2	218	1	-	-
Portage Creek ANVSA, AK	-	-	-	-	5	-	31	-	-	-
Dillingham Census Area (part)	-	-	-	-	5	-	31	-	-	-
Port Graham ANVSA, AK	-	6	-	-	25	-	151	-	-	1
Kenai Peninsula Borough (part)	-	6	-	-	25	-	151	-	-	1
Port Heiden ANVSA, AK	-	15	-	-	38	-	93	-	-	3
Lake and Peninsula Borough (part)	-	15	-	-	38	-	93	-	-	3
Port Lions ANVSA, AK	-	1	1	-	94	-	163	1	-	3
Kodiak Island Borough (part)	-	1	1	-	94	-	163	1	-	3
Rampart ANVSA, AK	-	1	-	-	4	-	41	-	-	1
Yukon-Koyukuk Census Area (part)	-	1	-	-	4	-	41	-	-	1
Red Devil ANVSA, AK	-	4	-	-	26	-	25	-	-	1
Bethel Census Area (part)	-	4	-	-	26	-	25	-	-	1
Ruby ANVSA, AK	-	4	-	1	30	1	162	-	-	1
Yukon-Koyukuk Census Area (part)	-	4	-	1	30	1	162	-	-	1
Russian Mission ANVSA, AK	-	-	-	-	18	-	278	-	-	-
Wade Hampton Census Area (part)	-	-	-	-	18	-	278	-	-	-
St. George ANVSA, AK	-	-	-	-	12	-	140	-	-	-
Aleutians West Census Area (part)	-	-	-	-	12	-	140	-	-	-
St. Michael ANVSA, AK	-	2	-	-	27	-	343	-	-	-
Nome Census Area (part)	-	2	-	-	27	-	343	-	-	-
St. Paul ANVSA, AK	-	1	-	1	70	1	460	-	3	1
Aleutians West Census Area (part)	-	1	-	1	70	1	460	-	3	1
Salamatof ANVSA, AK	-	13	-	4	706	36	213	8	10	13
Kenai Peninsula Borough (part)	-	13	-	4	706	36	213	8	10	13
Sand Point ANVSA, AK	-	15	4	-	285	15	421	229	4	24
Aleutians East Borough (part)	-	15	4	-	285	15	421	229	4	24
Savoonga ANVSA, AK	-	1	-	-	29	-	614	1	-	-
Nome Census Area (part)	-	1	-	-	29	-	614	1	-	-
Saxman ANVSA, AK	-	12	-	-	139	4	302	5	3	2
Ketchikan Gateway Borough (part)	-	12	-	-	139	4	302	5	3	2
Scammon Bay ANVSA, AK	-	5	-	-	15	2	453	-	1	1
Wade Hampton Census Area (part)	-	5	-	-	15	2	453	-	1	1
Selawik ANVSA, AK	-	3	-	1	31	2	736	7	4	-
Northwest Arctic Borough (part)	-	3	-	1	31	2	736	7	4	-
Seldovia ANVSA, AK	1	20	2	-	315	4	124	6	1	5
Kenai Peninsula Borough (part)	1	20	2	-	315	4	124	6	1	5
Shageluk ANVSA, AK	-	-	-	-	4	-	125	-	-	-
Yukon-Koyukuk Census Area (part)	-	-	-	-	4	-	125	-	-	-
Shaktoolik ANVSA, AK	-	1	-	-	13	-	218	-	-	-
Nome Census Area (part)	-	1	-	-	13	-	218	-	-	-
Shishmaref ANVSA, AK	-	6	1	-	37	-	531	1	-	1
Nome Census Area (part)	-	6	1	-	37	-	531	1	-	1
Shungnak ANVSA, AK	-	-	-	-	14	-	242	-	-	-
Northwest Arctic Borough (part)	-	-	-	-	14	-	242	-	-	-

Table 19. **Population for Selected Categories of Race: 2000**—Con.

[For information on confidentiality protection, nonsampling error, and definitions, see text]

American Indian Area/Alaska Native Area Borough and Census Area	Selected combinations of two races				Race alone or in combination with one or more other races					
	White; Black or African American	White; American Indian and Alaska Native	White; Asian	Black or African American; American Indian and Alaska Native	White	Black or African American	American Indian and Alaska Native	Asian	Native Hawaiian and Other Pacific Islander	Some other race
ALASKA NATIVE VILLAGE STATISTICAL AREA—Con.										
Sleetmute ANVSA, AK	-	-	-	-	11	-	89	-	-	-
Bethel Census Area (part)	-	-	-	-	11	-	89	-	-	-
Solomon ANVSA, AK	-	-	-	-	1	-	3	-	-	-
Nome Census Area (part)	-	-	-	-	1	-	3	-	-	-
South Naknek ANVSA, AK	-	-	-	-	18	2	115	1	1	-
Bristol Bay Borough (part)	-	-	-	-	18	2	115	1	1	-
Stebbins ANVSA, AK	-	2	-	2	30	3	518	-	-	-
Nome Census Area (part)	-	2	-	2	30	3	518	-	-	-
Stevens Village ANVSA, AK	-	-	-	-	3	-	83	-	-	1
Yukon-Koyukuk Census Area (part)	-	-	-	-	3	-	83	-	-	1
Stony River ANVSA, AK	-	3	-	-	12	1	52	-	-	1
Bethel Census Area (part)	-	3	-	-	12	1	52	-	-	1
Takotna ANVSA, AK	-	-	-	-	29	-	21	-	-	-
Yukon-Koyukuk Census Area (part)	-	-	-	-	29	-	21	-	-	-
Tanacross ANVSA, AK	-	2	-	-	14	-	126	-	-	2
Southeast Fairbanks Census Area (part)	-	2	-	-	14	-	126	-	-	2
Tanana ANVSA, AK	-	4	-	1	60	1	251	1	-	2
Yukon-Koyukuk Census Area (part)	-	4	-	1	60	1	251	1	-	2
Tatitlek ANVSA, AK	-	1	-	-	16	-	91	1	-	-
Valdez-Cordova Census Area (part)	-	1	-	-	16	-	91	1	-	-
Tazlina ANVSA, AK	-	21	1	-	272	-	87	6	-	-
Valdez-Cordova Census Area (part)	-	21	1	-	272	-	87	6	-	-
Telida ANVSA, AK	-	-	-	-	-	-	3	-	-	-
Yukon-Koyukuk Census Area (part)	-	-	-	-	-	-	3	-	-	-
Teller ANVSA, AK	-	-	-	-	20	-	248	-	-	-
Nome Census Area (part)	-	-	-	-	20	-	248	-	-	-
Togiak ANVSA, AK	-	47	-	3	103	4	750	1	-	3
Dillingham Census Area (part)	-	47	-	3	103	4	750	1	-	3
Toksook Bay ANVSA, AK	-	17	-	-	30	-	519	-	-	-
Bethel Census Area (part)	-	17	-	-	30	-	519	-	-	-
Tuluksak ANVSA, AK	-	-	-	-	22	-	403	3	-	-
Bethel Census Area (part)	-	-	-	-	22	-	403	3	-	-
Tuntutuliak ANVSA, AK	-	-	-	-	4	-	366	-	-	1
Bethel Census Area (part)	-	-	-	-	4	-	366	-	-	1
Tununak ANVSA, AK	-	7	-	-	17	-	315	-	-	-
Bethel Census Area (part)	-	7	-	-	17	-	315	-	-	-
Twin Hills ANVSA, AK	-	7	-	-	11	-	65	-	-	-
Dillingham Census Area (part)	-	7	-	-	11	-	65	-	-	-
Tyonek ANVSA, AK	-	-	-	-	9	-	184	-	-	-
Kenai Peninsula Borough (part)	-	-	-	-	9	-	184	-	-	-
Ugashik ANVSA, AK	-	1	-	-	3	-	9	-	-	-
Lake and Peninsula Borough (part)	-	1	-	-	3	-	9	-	-	-
Unalakleet ANVSA, AK	-	18	1	-	108	2	655	1	-	-
Nome Census Area (part)	-	18	1	-	108	2	655	1	-	-
Unalaska ANVSA, AK	1	37	41	-	2 026	173	397	1 392	41	443
Aleutians West Census Area (part)	1	37	41	-	2 026	173	397	1 392	41	443
Wainwright ANVSA, AK	-	13	-	-	51	1	508	1	-	1
North Slope Borough (part)	-	13	-	-	51	1	508	1	-	1
Wales ANVSA, AK	-	10	-	-	23	1	137	-	-	1
Nome Census Area (part)	-	10	-	-	23	1	137	-	-	1
White Mountain ANVSA, AK	-	5	-	-	32	-	175	-	-	1
Nome Census Area (part)	-	5	-	-	32	-	175	-	-	1
Yakutat ANVSA, AK	-	27	1	-	330	2	375	32	15	3
Yakutat City and Borough (part)	-	27	1	-	330	2	375	32	15	3
TRIBAL DESIGNATED STATISTICAL AREA										
All areas	27	337	48	7	9 401	108	1 026	177	42	211
Kanatak TDSA, AK	27	334	48	7	9 391	108	911	177	42	209
Matanuska-Susitna Borough (part)	27	334	48	7	9 391	108	911	177	42	209
Tetlin TDSA, AK	-	3	-	-	10	-	115	-	-	2
Southeast Fairbanks Census Area (part)	-	3	-	-	10	-	115	-	-	2

Table 19. **Population for Selected Categories of Race: 2000**—Con.

[For information on confidentiality protection, nonsampling error, and definitions, see text]

American Indian Area/Alaska Native Area Borough and Census Area	Selected combinations of two races				Race alone or in combination with one or more other races					
	White; Black or African American	White; American Indian and Alaska Native	White; Asian	Black or African American; American Indian and Alaska Native	White	Black or African American	American Indian and Alaska Native	Asian	Native Hawaiian and Other Pacific Islander	Some other race
ALASKA NATIVE REGIONAL CORPORATION										
Ahtna ANRC, AK	1	175	7	-	2 917	9	890	25	13	55
Aleut ANRC, AK	2	84	62	1	3 048	229	2 274	2 174	65	662
Arctic Slope ANRC, AK	6	306	43	23	1 655	90	5 453	531	98	72
Bering Straits ANRC, AK	3	308	15	12	2 129	59	7 274	90	8	42
Bristol Bay ANRC, AK	-	353	15	9	2 382	35	5 749	83	30	93
Calista ANRC, AK	5	615	25	49	3 016	122	20 353	233	29	87
Chugach ANRC, AK	13	397	71	8	9 671	145	2 165	567	77	213
Cook Inlet ANRC, AK	1 795	8 670	2 699	703	296 197	19 571	35 972	19 989	4 043	10 014
Doyon ANRC, AK	499	2 474	645	146	76 892	5 980	14 128	2 817	518	2 311
Koniag ANRC, AK	8	362	99	5	8 906	157	2 452	2 434	202	518
NANA ANRC, AK	6	202	13	13	1 125	36	6 181	87	12	42
Sealaska ANRC, AK	122	2 883	407	93	55 824	705	15 059	3 634	416	1 032

Table 20. **Households and Families With American Indian and Alaska Native Householder (One Race): 2000**

[For information on confidentiality protection, nonsampling error, and definitions, see text]

American Indian Area/Alaska Native Area Borough and Census Area	Households with American Indian and Alaska Native householder (one race)	Family households						Nonfamily households			Average size	
		Total		Married-couple family		Female householder, no husband present			Householder living alone			
		Number	Percent with own children under 18 years	Number	Percent with own children under 18 years	Number	Percent with own children under 18 years	Total	Total	65 years and over	House-holds	Families
AMERICAN INDIAN RESERVATION AND OFF-RESERVATION TRUST LAND — FEDERAL												
All areas	406	291	55.3	188	56.4	68	58.8	115	96	31	3.01	3.62
Annette Island Reserve, AK	406	291	55.3	188	56.4	68	58.8	115	96	31	3.01	3.62
Ketchikan Gateway Borough (part)	-	-	(X)	-	(X)	-	(X)	-	-	-	-	-
Prince of Wales-Outer Ketchikan Census Area (part)	406	291	55.3	188	56.4	68	58.8	115	96	31	3.01	3.62
ALASKA NATIVE VILLAGE STATISTICAL AREA												
All areas	14 889	11 452	67.2	6 541	70.2	3 187	65.5	3 437	2 865	590	3.69	4.25
Akhiok ANVSA, AK	23	16	50.0	8	75.0	5	40.0	7	7	1	3.09	3.81
Kodiak Island Borough (part)	23	16	50.0	8	75.0	5	40.0	7	7	1	3.09	3.81
Akiachak ANVSA, AK	119	103	76.7	72	86.1	18	44.4	16	15	3	4.54	4.95
Bethel Census Area (part)	119	103	76.7	72	86.1	18	44.4	16	15	3	4.54	4.95
Akiak ANVSA, AK	61	49	67.3	25	88.0	14	57.1	12	10	3	4.67	5.35
Bethel Census Area (part)	61	49	67.3	25	88.0	14	57.1	12	10	3	4.67	5.35
Akutan ANVSA, AK	30	16	37.5	9	44.4	5	20.0	14	12	1	2.17	2.94
Aleutians East Borough (part)	30	16	37.5	9	44.4	5	20.0	14	12	1	2.17	2.94
Alakanuk ANVSA, AK	125	109	70.6	74	77.0	18	61.1	16	13	4	4.88	5.32
Wade Hampton Census Area (part)	125	109	70.6	74	77.0	18	61.1	16	13	4	4.88	5.32
Alatna ANVSA, AK	11	6	83.3	1	-	3	100.0	5	3	-	2.91	3.50
Yukon-Koyukuk Census Area (part)	11	6	83.3	1	-	3	100.0	5	3	-	2.91	3.50
Aleknagik ANVSA, AK	54	38	55.3	25	60.0	6	33.3	16	11	2	3.31	4.03
Dillingham Census Area (part)	54	38	55.3	25	60.0	6	33.3	16	11	2	3.31	4.03
Algaacig ANVSA, AK	81	58	72.4	30	73.3	22	72.7	23	21	3	3.86	4.81
Wade Hampton Census Area (part)	81	58	72.4	30	73.3	22	72.7	23	21	3	3.86	4.81
Allakaket ANVSA, AK	45	24	70.8	17	64.7	3	100.0	21	20	1	2.82	4.08
Yukon-Koyukuk Census Area (part)	45	24	70.8	17	64.7	3	100.0	21	20	1	2.82	4.08
Ambler ANVSA, AK	58	50	74.0	25	72.0	19	73.7	8	6	2	4.47	4.72
Northwest Arctic Borough (part)	58	50	74.0	25	72.0	19	73.7	8	6	2	4.47	4.72
Anaktuvuk Pass ANVSA, AK	63	46	65.2	26	76.9	12	50.0	17	16	3	3.73	4.54
North Slope Borough (part)	63	46	65.2	26	76.9	12	50.0	17	16	3	3.73	4.54
Andreafsky ANVSA, AK	26	21	61.9	17	64.7	2	50.0	5	3	-	4.04	4.57
Wade Hampton Census Area (part)	26	21	61.9	17	64.7	2	50.0	5	3	-	4.04	4.57
Angoon ANVSA, AK	140	113	60.2	69	66.7	31	48.4	27	27	4	3.31	3.74
Skagway-Hoonah-Angoon Census Area (part)	140	113	60.2	69	66.7	31	48.4	27	27	4	3.31	3.74
Aniak ANVSA, AK	95	80	70.0	50	72.0	18	66.7	15	14	4	3.79	4.13
Bethel Census Area (part)	95	80	70.0	50	72.0	18	66.7	15	14	4	3.79	4.13
Anvik ANVSA, AK	33	19	68.4	8	62.5	10	70.0	14	12	3	2.67	3.47
Yukon-Koyukuk Census Area (part)	33	19	68.4	8	62.5	10	70.0	14	12	3	2.67	3.47
Arctic Village ANVSA, AK	44	26	76.9	9	88.9	11	72.7	18	14	1	2.91	3.58
Yukon-Koyukuk Census Area (part)	44	26	76.9	9	88.9	11	72.7	18	14	1	2.91	3.58
Atka ANVSA, AK	28	19	63.2	10	60.0	3	100.0	9	7	3	2.68	3.21
Aleutians West Census Area (part)	28	19	63.2	10	60.0	3	100.0	9	7	3	2.68	3.21
Atmautluak ANVSA, AK	54	49	65.3	36	69.4	7	57.1	5	4	1	5.13	5.45
Bethel Census Area (part)	54	49	65.3	36	69.4	7	57.1	5	4	1	5.13	5.45
Atqasuk ANVSA, AK	49	43	65.1	24	62.5	12	66.7	6	6	-	4.43	4.58
North Slope Borough (part)	49	43	65.1	24	62.5	12	66.7	6	6	-	4.43	4.58
Barrow ANVSA, AK	664	505	71.3	254	76.0	189	67.7	159	125	21	3.67	4.21
North Slope Borough (part)	664	505	71.3	254	76.0	189	67.7	159	125	21	3.67	4.21
Beaver ANVSA, AK	27	16	62.5	3	66.7	9	66.7	11	8	2	2.67	3.38
Yukon-Koyukuk Census Area (part)	27	16	62.5	3	66.7	9	66.7	11	8	2	2.67	3.38
Belkofski ANVSA, AK	-	-	(X)	-	(X)	-	(X)	-	-	-	-	-
Aleutians East Borough (part)	-	-	(X)	-	(X)	-	(X)	-	-	-	-	-
Bethel ANVSA, AK	822	613	68.8	311	72.7	216	63.9	209	164	44	3.40	3.88
Bethel Census Area (part)	822	613	68.8	311	72.7	216	63.9	209	164	44	3.40	3.88
Bill Moore's ANVSA, AK	-	-	(X)	-	(X)	-	(X)	-	-	-	-	-
Wade Hampton Census Area (part)	-	-	(X)	-	(X)	-	(X)	-	-	-	-	-
Birch Creek ANVSA, AK	11	8	75.0	1	100.0	5	100.0	3	3	-	2.55	2.63
Yukon-Koyukuk Census Area (part)	11	8	75.0	1	100.0	5	100.0	3	3	-	2.55	2.63

Table 20. **Households and Families With American Indian and Alaska Native Householder (One Race): 2000**—Con.

[For information on confidentiality protection, nonsampling error, and definitions, see text]

American Indian Area/Alaska Native Area Borough and Census Area	Households with American Indian and Alaska Native householder (one race)	Family households						Nonfamily households			Average size	
		Total		Married-couple family		Female householder, no husband present			Householder living alone			
		Number	Percent with own children under 18 years	Number	Percent with own children under 18 years	Number	Percent with own children under 18 years	Total	Total	65 years and over	House-holds	Families
ALASKA NATIVE VILLAGE STATISTICAL AREA—Con.												
Brevig Mission ANVSA, AK	61	51	66.7	18	72.2	17	47.1	10	9	-	4.18	4.35
Nome Census Area (part)	61	51	66.7	18	72.2	17	47.1	10	9	-	4.18	4.35
Buckland ANVSA, AK	77	69	79.7	49	81.6	17	88.2	8	7	1	5.03	5.39
Northwest Arctic Borough (part)	77	69	79.7	49	81.6	17	88.2	8	7	1	5.03	5.39
Cantwell ANVSA, AK	18	13	38.5	7	28.6	3	100.0	5	5	2	2.61	3.15
Denali Borough (part)	18	13	38.5	7	28.6	3	100.0	5	5	2	2.61	3.15
Chalkyitsik ANVSA, AK	33	16	56.3	9	55.6	1	100.0	17	12	5	2.39	3.31
Yukon-Koyukuk Census Area (part)	33	16	56.3	9	55.6	1	100.0	17	12	5	2.39	3.31
Chefornak ANVSA, AK	66	61	70.5	44	84.1	10	30.0	5	5	-	5.64	5.95
Bethel Census Area (part)	66	61	70.5	44	84.1	10	30.0	5	5	-	5.64	5.95
Chenega ANVSA, AK	15	13	53.8	10	70.0	2	-	2	2	-	4.00	4.15
Valdez-Cordova Census Area (part)	15	13	53.8	10	70.0	2	-	2	2	-	4.00	4.15
Chevak ANVSA, AK	149	119	82.4	61	88.5	34	88.2	30	27	1	4.79	5.54
Wade Hampton Census Area (part)	149	119	82.4	61	88.5	34	88.2	30	27	1	4.79	5.54
Chickaloon ANVSA, AK	188	142	68.3	86	61.6	39	76.9	46	38	11	3.06	3.48
Matanuska-Susitna Borough (part)	188	142	68.3	86	61.6	39	76.9	46	38	11	3.06	3.48
Chignik ANVSA, AK	12	10	40.0	8	25.0	2	100.0	2	2	-	2.83	3.20
Lake and Peninsula Borough (part)	12	10	40.0	8	25.0	2	100.0	2	2	-	2.83	3.20
Chignik Lagoon ANVSA, AK	23	18	72.2	16	68.8	-	(X)	5	3	1	3.43	3.89
Lake and Peninsula Borough (part)	23	18	72.2	16	68.8	-	(X)	5	3	1	3.43	3.89
Chignik Lake ANVSA, AK	31	28	75.0	20	70.0	5	80.0	3	3	3	3.90	4.11
Lake and Peninsula Borough (part)	31	28	75.0	20	70.0	5	80.0	3	3	3	3.90	4.11
Chilkat ANVSA, AK	40	28	71.4	17	82.4	6	33.3	12	11	3	3.15	3.86
Skagway-Hoonah-Angoon Census Area (part)	40	28	71.4	17	82.4	6	33.3	12	11	3	3.15	3.86
Chilkoot ANVSA, AK	12	9	55.6	5	60.0	4	50.0	3	3	-	2.75	3.22
Haines Borough (part)	12	9	55.6	5	60.0	4	50.0	3	3	-	2.75	3.22
Chistochina ANVSA, AK	18	15	53.3	7	71.4	5	40.0	3	2	-	3.00	3.07
Valdez-Cordova Census Area (part)	18	15	53.3	7	71.4	5	40.0	3	2	-	3.00	3.07
Chitina ANVSA, AK	9	6	83.3	3	100.0	3	66.7	3	2	-	3.56	4.33
Valdez-Cordova Census Area (part)	9	6	83.3	3	100.0	3	66.7	3	2	-	3.56	4.33
Chuathbaluk ANVSA, AK	27	22	63.6	9	77.8	8	50.0	5	4	1	4.04	4.36
Bethel Census Area (part)	27	22	63.6	9	77.8	8	50.0	5	4	1	4.04	4.36
Chulloonawick ANVSA, AK	-	-	(X)	-	(X)	-	(X)	-	-	-	-	-
Wade Hampton Census Area (part)	-	-	(X)	-	(X)	-	(X)	-	-	-	-	-
Circle ANVSA, AK	23	18	50.0	2	100.0	10	70.0	5	4	1	3.35	3.72
Yukon-Koyukuk Census Area (part)	23	18	50.0	2	100.0	10	70.0	5	4	1	3.35	3.72
Clark's Point ANVSA, AK	22	14	57.1	10	70.0	4	25.0	8	5	1	3.27	4.07
Dillingham Census Area (part)	22	14	57.1	10	70.0	4	25.0	8	5	1	3.27	4.07
Copper Center ANVSA, AK	59	40	70.0	11	45.5	19	84.2	19	18	5	2.98	3.55
Valdez-Cordova Census Area (part)	59	40	70.0	11	45.5	19	84.2	19	18	5	2.98	3.55
Council ANVSA, AK	-	-	(X)	-	(X)	-	(X)	-	-	-	-	-
Nome Census Area (part)	-	-	(X)	-	(X)	-	(X)	-	-	-	-	-
Craig ANVSA, AK	123	87	72.4	53	66.0	23	82.6	36	30	10	2.82	3.36
Prince of Wales-Outer Ketchikan Census Area (part)	123	87	72.4	53	66.0	23	82.6	36	30	10	2.82	3.36
Crooked Creek ANVSA, AK	31	28	71.4	12	91.7	12	66.7	3	3	1	3.87	4.00
Bethel Census Area (part)	31	28	71.4	12	91.7	12	66.7	3	3	1	3.87	4.00
Deering ANVSA, AK	35	26	57.7	7	71.4	14	57.1	9	6	1	3.51	4.04
Northwest Arctic Borough (part)	35	26	57.7	7	71.4	14	57.1	9	6	1	3.51	4.04
Dillingham ANVSA, AK	382	283	64.0	167	59.9	96	68.8	99	85	20	3.08	3.56
Dillingham Census Area (part)	382	283	64.0	167	59.9	96	68.8	99	85	20	3.08	3.56
Dot Lake ANVSA, AK	11	9	66.7	4	50.0	2	100.0	2	2	2	2.36	2.67
Southeast Fairbanks Census Area (part)	11	9	66.7	4	50.0	2	100.0	2	2	2	2.36	2.67
Douglass ANVSA, AK	225	149	54.4	62	45.2	77	64.9	76	60	8	2.69	3.17
Juneau City and Borough (part)	225	149	54.4	62	45.2	77	64.9	76	60	8	2.69	3.17
Eagle ANVSA, AK	18	5	60.0	1	-	4	75.0	13	10	1	1.78	2.60
Southeast Fairbanks Census Area (part)	18	5	60.0	1	-	4	75.0	13	10	1	1.78	2.60
Eek ANVSA, AK	71	54	57.4	35	68.6	15	33.3	17	17	4	3.77	4.61
Bethel Census Area (part)	71	54	57.4	35	68.6	15	33.3	17	17	4	3.77	4.61

Table 20. **Households and Families With American Indian and Alaska Native Householder (One Race): 2000**—Con.

[For information on confidentiality protection, nonsampling error, and definitions, see text]

American Indian Area/Alaska Native Area Borough and Census Area	Households with American Indian and Alaska Native householder (one race)	Family households						Nonfamily households			Average size	
		Total		Married-couple family		Female householder, no husband present			Householder living alone			
		Number	Percent with own children under 18 years	Number	Percent with own children under 18 years	Number	Percent with own children under 18 years	Total	Total	65 years and over	House-holds	Families
ALASKA NATIVE VILLAGE STATISTICAL AREA—Con.												
Egegik ANVSA, AK	26	9	55.6	7	42.9	1	100.0	17	13	-	2.04	3.44
Lake and Peninsula Borough (part)	26	9	55.6	7	42.9	1	100.0	17	13	-	2.04	3.44
Eklutna ANVSA, AK	16	7	57.1	2	50.0	4	50.0	9	5	1	2.25	3.00
Anchorage Municipality (part)	16	7	57.1	2	50.0	4	50.0	9	5	1	2.25	3.00
Ekuk ANVSA, AK	-	-	(X)	-	(X)	-	(X)	-	-	-	-	-
Dillingham Census Area (part)	-	-	(X)	-	(X)	-	(X)	-	-	-	-	-
Ekwok ANVSA, AK	35	24	62.5	20	60.0	3	66.7	11	11	1	3.03	3.96
Dillingham Census Area (part)	35	24	62.5	20	60.0	3	66.7	11	11	1	3.03	3.96
Emmonak ANVSA, AK	163	135	71.9	78	78.2	33	63.6	28	22	5	4.33	4.76
Wade Hampton Census Area (part)	163	135	71.9	78	78.2	33	63.6	28	22	5	4.33	4.76
Evansville ANVSA, AK	12	4	50.0	3	66.7	1	-	8	4	1	1.92	2.75
Yukon-Koyukuk Census Area (part)	12	4	50.0	3	66.7	1	-	8	4	1	1.92	2.75
Eyak ANVSA, AK	2	1	100.0	1	100.0	-	(X)	1	1	-	2.50	4.00
Valdez-Cordova Census Area (part)	2	1	100.0	1	100.0	-	(X)	1	1	-	2.50	4.00
False Pass ANVSA, AK	12	9	44.4	2	100.0	4	25.0	3	3	2	3.25	3.89
Aleutians East Borough (part)	12	9	44.4	2	100.0	4	25.0	3	3	2	3.25	3.89
Fort Yukon ANVSA, AK	186	119	58.8	45	62.2	50	62.0	67	57	10	2.69	3.36
Yukon-Koyukuk Census Area (part)	186	119	58.8	45	62.2	50	62.0	67	57	10	2.69	3.36
Gakona ANVSA, AK	5	4	75.0	2	50.0	1	100.0	1	1	-	2.40	2.50
Valdez-Cordova Census Area (part)	5	4	75.0	2	50.0	1	100.0	1	1	-	2.40	2.50
Galena ANVSA, AK	120	83	77.1	54	75.9	20	80.0	37	28	5	3.05	3.66
Yukon-Koyukuk Census Area (part)	120	83	77.1	54	75.9	20	80.0	37	28	5	3.05	3.66
Gambell ANVSA, AK	143	116	70.7	63	82.5	29	72.4	27	22	1	4.36	4.97
Nome Census Area (part)	143	116	70.7	63	82.5	29	72.4	27	22	1	4.36	4.97
Georgetown ANVSA, AK	2	1	-	1	-	-	(X)	1	1	-	1.50	2.00
Bethel Census Area (part)	2	1	-	1	-	-	(X)	1	1	-	1.50	2.00
Golovin ANVSA, AK	37	24	66.7	13	69.2	8	75.0	13	13	3	3.22	4.29
Nome Census Area (part)	37	24	66.7	13	69.2	8	75.0	13	13	3	3.22	4.29
Goodnews Bay ANVSA, AK	61	44	65.9	18	72.2	17	58.8	17	17	3	3.49	4.16
Bethel Census Area (part)	61	44	65.9	18	72.2	17	58.8	17	17	3	3.49	4.16
Grayling ANVSA, AK	41	32	68.8	17	70.6	9	66.7	9	8	2	4.15	4.66
Yukon-Koyukuk Census Area (part)	41	32	68.8	17	70.6	9	66.7	9	8	2	4.15	4.66
Gulkana ANVSA, AK	27	15	66.7	3	33.3	11	81.8	12	8	4	2.59	3.13
Valdez-Cordova Census Area (part)	27	15	66.7	3	33.3	11	81.8	12	8	4	2.59	3.13
Hamilton ANVSA, AK	-	-	(X)	-	(X)	-	(X)	-	-	-	-	-
Wade Hampton Census Area (part)	-	-	(X)	-	(X)	-	(X)	-	-	-	-	-
Healy Lake ANVSA, AK	8	6	50.0	3	66.7	1	-	2	1	-	2.50	2.83
Southeast Fairbanks Census Area (part)	8	6	50.0	3	66.7	1	-	2	1	-	2.50	2.83
Holy Cross ANVSA, AK	60	47	57.4	28	71.4	10	40.0	13	10	2	3.65	4.06
Yukon-Koyukuk Census Area (part)	60	47	57.4	28	71.4	10	40.0	13	10	2	3.65	4.06
Hoonah ANVSA, AK	172	118	50.8	73	45.2	31	61.3	54	45	11	2.97	3.67
Skagway-Hoonah-Angoon Census Area (part)	172	118	50.8	73	45.2	31	61.3	54	45	11	2.97	3.67
Hooper Bay ANVSA, AK	203	173	78.0	66	89.4	67	73.1	30	27	2	4.71	5.12
Wade Hampton Census Area (part)	203	173	78.0	66	89.4	67	73.1	30	27	2	4.71	5.12
Hughes ANVSA, AK	23	15	66.7	7	42.9	6	83.3	8	8	-	2.70	3.33
Yukon-Koyukuk Census Area (part)	23	15	66.7	7	42.9	6	83.3	8	8	-	2.70	3.33
Huslia ANVSA, AK	77	57	86.0	29	79.3	23	91.3	20	17	3	3.48	3.96
Yukon-Koyukuk Census Area (part)	77	57	86.0	29	79.3	23	91.3	20	17	3	3.48	3.96
Hydaburg ANVSA, AK	108	75	58.7	44	45.5	21	85.7	33	29	10	2.94	3.56
Prince of Wales-Outer Ketchikan Census Area (part)	108	75	58.7	44	45.5	21	85.7	33	29	10	2.94	3.56
Igiugig ANVSA, AK	14	11	54.5	7	71.4	4	25.0	3	3	1	3.14	3.64
Lake and Peninsula Borough (part)	14	11	54.5	7	71.4	4	25.0	3	3	1	3.14	3.64
Iliamna ANVSA, AK	17	12	58.3	11	54.5	-	(X)	5	4	1	2.94	3.67
Lake and Peninsula Borough (part)	17	12	58.3	11	54.5	-	(X)	5	4	1	2.94	3.67
Inalik ANVSA, AK	38	29	55.2	7	71.4	14	57.1	9	7	-	3.58	4.10
Nome Census Area (part)	38	29	55.2	7	71.4	14	57.1	9	7	-	3.58	4.10
Ivanof Bay ANVSA, AK	8	7	28.6	3	33.3	-	(X)	1	1	-	2.63	2.86
Lake and Peninsula Borough (part)	8	7	28.6	3	33.3	-	(X)	1	1	-	2.63	2.86

Table 20. **Households and Families With American Indian and Alaska Native Householder (One Race): 2000**—Con.

[For information on confidentiality protection, nonsampling error, and definitions, see text]

American Indian Area/Alaska Native Area Borough and Census Area	Households with American Indian and Alaska Native householder (one race)	Family households						Nonfamily households			Average size	
		Total		Married-couple family		Female householder, no husband present			Householder living alone			
		Number	Percent with own children under 18 years	Number	Percent with own children under 18 years	Number	Percent with own children under 18 years	Total	Total	65 years and over	House-holds	Families
ALASKA NATIVE VILLAGE STATISTICAL AREA—Con.												
Kake ANVSA, AK	164	110	56.4	77	50.6	26	73.1	54	46	15	2.81	3.55
Wrangell-Petersburg Census Area (part)	164	110	56.4	77	50.6	26	73.1	54	46	15	2.81	3.55
Kaktovik ANVSA, AK	62	50	66.0	28	82.1	10	40.0	12	12	3	3.63	4.12
North Slope Borough (part)	62	50	66.0	28	82.1	10	40.0	12	12	3	3.63	4.12
Kalskag ANVSA, AK	49	36	80.6	19	84.2	9	88.9	13	11	3	3.92	4.72
Bethel Census Area (part)	49	36	80.6	19	84.2	9	88.9	13	11	3	3.92	4.72
Kaltag ANVSA, AK	55	46	60.9	22	59.1	13	61.5	9	9	2	3.40	3.67
Yukon-Koyukuk Census Area (part)	55	46	60.9	22	59.1	13	61.5	9	9	2	3.40	3.67
Karluk ANVSA, AK	9	7	57.1	3	33.3	3	66.7	2	2	-	3.00	3.43
Kodiak Island Borough (part)	9	7	57.1	3	33.3	3	66.7	2	2	-	3.00	3.43
Kasaan ANVSA, AK	4	3	66.7	3	66.7	-	(X)	1	1	-	2.75	3.33
Prince of Wales-Outer Ketchikan Census Area (part)	4	3	66.7	3	66.7	-	(X)	1	1	-	2.75	3.33
Kasigluk ANVSA, AK	90	86	80.2	63	87.3	16	62.5	4	4	1	5.73	5.91
Bethel Census Area (part)	90	86	80.2	63	87.3	16	62.5	4	4	1	5.73	5.91
Kenaitze ANVSA, AK	487	345	64.1	198	58.1	109	73.4	142	110	24	2.80	3.23
Kenai Peninsula Borough (part)	487	345	64.1	198	58.1	109	73.4	142	110	24	2.80	3.23
Kiana ANVSA, AK	83	67	61.2	34	61.8	16	81.3	16	16	3	4.22	4.67
Northwest Arctic Borough (part)	83	67	61.2	34	61.8	16	81.3	16	16	3	4.22	4.67
King Cove ANVSA, AK	112	87	63.2	53	54.7	25	80.0	25	20	5	3.12	3.52
Aleutians East Borough (part)	112	87	63.2	53	54.7	25	80.0	25	20	5	3.12	3.52
Kipnuk ANVSA, AK	129	116	74.1	85	78.8	19	73.7	13	12	4	4.85	5.16
Bethel Census Area (part)	129	116	74.1	85	78.8	19	73.7	13	12	4	4.85	5.16
Kivalina ANVSA, AK	69	61	77.0	46	82.6	12	58.3	8	7	3	5.20	5.57
Northwest Arctic Borough (part)	69	61	77.0	46	82.6	12	58.3	8	7	3	5.20	5.57
Klawock ANVSA, AK	150	115	53.0	75	45.3	24	66.7	35	29	3	3.05	3.39
Prince of Wales-Outer Ketchikan Census Area (part)	150	115	53.0	75	45.3	24	66.7	35	29	3	3.05	3.39
Knik ANVSA, AK	350	266	59.8	170	55.9	70	71.4	84	65	6	3.14	3.50
Matanuska-Susitna Borough (part)	350	266	59.8	170	55.9	70	71.4	84	65	6	3.14	3.50
Kobuk ANVSA, AK	22	20	80.0	9	77.8	8	75.0	2	2	-	4.64	4.60
Northwest Arctic Borough (part)	22	20	80.0	9	77.8	8	75.0	2	2	-	4.64	4.60
Kokhanok ANVSA, AK	43	35	57.1	12	66.7	14	57.1	8	7	1	3.65	3.94
Lake and Peninsula Borough (part)	43	35	57.1	12	66.7	14	57.1	8	7	1	3.65	3.94
Kongiganak ANVSA, AK	71	60	71.7	46	78.3	9	55.6	11	11	-	4.87	5.53
Bethel Census Area (part)	71	60	71.7	46	78.3	9	55.6	11	11	-	4.87	5.53
Kotlik ANVSA, AK	103	95	80.0	69	88.4	13	46.2	8	8	3	5.35	5.57
Wade Hampton Census Area (part)	103	95	80.0	69	88.4	13	46.2	8	8	3	5.35	5.57
Kotzebue ANVSA, AK	527	413	73.8	210	77.1	133	69.9	114	88	14	3.83	4.29
Northwest Arctic Borough (part)	527	413	73.8	210	77.1	133	69.9	114	88	14	3.83	4.29
Koyuk ANVSA, AK	71	55	70.9	24	70.8	15	66.7	16	13	2	3.83	4.27
Nome Census Area (part)	71	55	70.9	24	70.8	15	66.7	16	13	2	3.83	4.27
Koyukuk ANVSA, AK	35	22	63.6	9	77.8	8	62.5	13	13	2	2.63	3.41
Yukon-Koyukuk Census Area (part)	35	22	63.6	9	77.8	8	62.5	13	13	2	2.63	3.41
Kwethluk ANVSA, AK	139	124	71.0	81	79.0	30	66.7	15	12	-	4.76	5.10
Bethel Census Area (part)	139	124	71.0	81	79.0	30	66.7	15	12	-	4.76	5.10
Kwigillingok ANVSA, AK	68	64	67.2	52	71.2	6	50.0	4	2	-	4.82	4.94
Bethel Census Area (part)	68	64	67.2	52	71.2	6	50.0	4	2	-	4.82	4.94
Kwinhagak ANVSA, AK	128	109	59.6	73	67.1	17	47.1	19	16	2	4.12	4.54
Bethel Census Area (part)	128	109	59.6	73	67.1	17	47.1	19	16	2	4.12	4.54
Larsen Bay ANVSA, AK	27	20	60.0	14	64.3	5	40.0	7	5	2	3.04	3.45
Kodiak Island Borough (part)	27	20	60.0	14	64.3	5	40.0	7	5	2	3.04	3.45
Levelock ANVSA, AK	39	23	69.6	13	61.5	5	100.0	16	16	5	2.85	4.04
Lake and Peninsula Borough (part)	39	23	69.6	13	61.5	5	100.0	16	16	5	2.85	4.04
Lime Village ANVSA, AK	-	-	(X)	-	(X)	-	(X)	-	-	-	-	-
Bethel Census Area (part)	-	-	(X)	-	(X)	-	(X)	-	-	-	-	-
Lower Kalskag ANVSA, AK	59	51	74.5	28	82.1	15	66.7	8	7	1	4.15	4.51
Bethel Census Area (part)	59	51	74.5	28	82.1	15	66.7	8	7	1	4.15	4.51
McGrath ANVSA, AK	51	36	69.4	16	75.0	13	53.8	15	11	2	3.25	3.78
Yukon-Koyukuk Census Area (part)	51	36	69.4	16	75.0	13	53.8	15	11	2	3.25	3.78

Table 20. **Households and Families With American Indian and Alaska Native Householder (One Race): 2000**—Con.

[For information on confidentiality protection, nonsampling error, and definitions, see text]

American Indian Area/Alaska Native Area Borough and Census Area	Households with American Indian and Alaska Native householder (one race)	Family households						Nonfamily households			Average size	
		Total		Married-couple family		Female householder, no husband present			Householder living alone			
		Number	Percent with own children under 18 years	Number	Percent with own children under 18 years	Number	Percent with own children under 18 years	Total	Total	65 years and over	House-holds	Families
ALASKA NATIVE VILLAGE STATISTICAL AREA—Con.												
Manley Hot Springs ANVSA, AK	6	3	33.3	3	33.3	-	(X)	3	3	1	2.00	3.00
Yukon-Koyukuk Census Area (part)	6	3	33.3	3	33.3	-	(X)	3	3	1	2.00	3.00
Manokotak ANVSA, AK	85	72	68.1	58	69.0	11	63.6	13	12	-	4.42	5.00
Dillingham Census Area (part)	85	72	68.1	58	69.0	11	63.6	13	12	-	4.42	5.00
Marshall ANVSA, AK	84	70	74.3	40	82.5	20	65.0	14	12	1	3.90	4.23
Wade Hampton Census Area (part)	84	70	74.3	40	82.5	20	65.0	14	12	1	3.90	4.23
Mary's Igloo ANVSA, AK	-	-	(X)	-	(X)	-	(X)	-	-	-	-	-
Nome Census Area (part)	-	-	(X)	-	(X)	-	(X)	-	-	-	-	-
Mekoryuk ANVSA, AK	66	43	44.2	28	53.6	11	18.2	23	22	2	2.92	3.86
Bethel Census Area (part)	66	43	44.2	28	53.6	11	18.2	23	22	2	2.92	3.86
Mentasta Lake ANVSA, AK	31	19	63.2	7	57.1	9	66.7	12	8	1	2.81	3.47
Valdez-Cordova Census Area (part)	31	19	63.2	7	57.1	9	66.7	12	8	1	2.81	3.47
Minto ANVSA, AK	64	46	50.0	22	54.5	14	35.7	18	17	7	3.61	4.37
Yukon-Koyukuk Census Area (part)	64	46	50.0	22	54.5	14	35.7	18	17	7	3.61	4.37
Mountain Village ANVSA, AK	149	129	71.3	72	77.8	36	58.3	20	18	3	4.54	4.88
Wade Hampton Census Area (part)	149	129	71.3	72	77.8	36	58.3	20	18	3	4.54	4.88
Naknek ANVSA, AK	97	68	73.5	55	72.7	8	75.0	29	20	3	3.06	3.71
Bristol Bay Borough (part)	97	68	73.5	55	72.7	8	75.0	29	20	3	3.06	3.71
Nanwalek ANVSA, AK	38	29	72.4	19	84.2	7	71.4	9	7	1	4.13	4.93
Kenai Peninsula Borough (part)	38	29	72.4	19	84.2	7	71.4	9	7	1	4.13	4.93
Napaimute ANVSA, AK	-	-	(X)	-	(X)	-	(X)	-	-	-	-	-
Bethel Census Area (part)	-	-	(X)	-	(X)	-	(X)	-	-	-	-	-
Napakiak ANVSA, AK	84	70	61.4	47	74.5	17	29.4	14	11	3	4.04	4.47
Bethel Census Area (part)	84	70	61.4	47	74.5	17	29.4	14	11	3	4.04	4.47
Napaskiak ANVSA, AK	75	66	68.2	46	80.4	14	35.7	9	8	6	5.04	5.42
Bethel Census Area (part)	75	66	68.2	46	80.4	14	35.7	9	8	6	5.04	5.42
Nelson Lagoon ANVSA, AK	24	13	61.5	10	60.0	3	66.7	11	6	1	2.54	3.15
Aleutians East Borough (part)	24	13	61.5	10	60.0	3	66.7	11	6	1	2.54	3.15
Nenana ANVSA, AK	73	37	43.2	13	15.4	12	66.7	36	28	13	2.21	2.95
Yukon-Koyukuk Census Area (part)	73	37	43.2	13	15.4	12	66.7	36	28	13	2.21	2.95
Newhalen ANVSA, AK	35	34	58.8	20	65.0	4	-	1	1	-	4.20	4.24
Lake and Peninsula Borough (part)	35	34	58.8	20	65.0	4	-	1	1	-	4.20	4.24
New Koliganek ANVSA, AK	40	30	63.3	23	73.9	4	50.0	10	8	3	3.80	4.60
Dillingham Census Area (part)	40	30	63.3	23	73.9	4	50.0	10	8	3	3.80	4.60
New Stuyahok ANVSA, AK	94	84	65.5	54	74.1	20	45.0	10	10	2	4.72	5.04
Dillingham Census Area (part)	94	84	65.5	54	74.1	20	45.0	10	10	2	4.72	5.04
Newtok ANVSA, AK	56	48	87.5	37	89.2	7	85.7	8	8	-	5.54	6.19
Bethel Census Area (part)	56	48	87.5	37	89.2	7	85.7	8	8	-	5.54	6.19
Nightmute ANVSA, AK	41	35	80.0	22	90.9	8	62.5	6	3	-	4.76	5.23
Bethel Census Area (part)	41	35	80.0	22	90.9	8	62.5	6	3	-	4.76	5.23
Nikolai ANVSA, AK	31	21	47.6	13	46.2	3	66.7	10	10	3	2.65	3.19
Yukon-Koyukuk Census Area (part)	31	21	47.6	13	46.2	3	66.7	10	10	3	2.65	3.19
Nikolski ANVSA, AK	10	7	42.9	4	25.0	2	100.0	3	3	-	2.20	2.57
Aleutians West Census Area (part)	10	7	42.9	4	25.0	2	100.0	3	3	-	2.20	2.57
Ninilchik ANVSA, AK	174	108	67.6	70	67.1	24	75.0	66	51	11	2.61	3.34
Kenai Peninsula Borough (part)	174	108	67.6	70	67.1	24	75.0	66	51	11	2.61	3.34
Noatak ANVSA, AK	92	85	75.3	53	83.0	22	68.2	7	7	-	4.39	4.55
Northwest Arctic Borough (part)	92	85	75.3	53	83.0	22	68.2	7	7	-	4.39	4.55
Nondalton ANVSA, AK	53	42	69.0	19	78.9	7	42.9	11	10	3	3.62	3.95
Lake and Peninsula Borough (part)	53	42	69.0	19	78.9	7	42.9	11	10	3	3.62	3.95
Noorvik ANVSA, AK	116	101	70.3	60	80.0	23	69.6	15	14	1	4.96	5.35
Northwest Arctic Borough (part)	116	101	70.3	60	80.0	23	69.6	15	14	1	4.96	5.35
Northway ANVSA, AK	30	19	78.9	8	87.5	8	75.0	11	10	4	3.23	4.11
Southeast Fairbanks Census Area (part)	30	19	78.9	8	87.5	8	75.0	11	10	4	3.23	4.11
Nuiqsut ANVSA, AK	89	75	70.7	32	84.4	25	60.0	14	13	1	4.20	4.47
North Slope Borough (part)	89	75	70.7	32	84.4	25	60.0	14	13	1	4.20	4.47
Nulato ANVSA, AK	80	66	63.6	28	67.9	25	60.0	14	9	1	3.85	4.17
Yukon-Koyukuk Census Area (part)	80	66	63.6	28	67.9	25	60.0	14	9	1	3.85	4.17
Nunam Iqua ANVSA, AK	28	26	73.1	11	72.7	10	70.0	2	-	-	5.32	5.23
Wade Hampton Census Area (part)	28	26	73.1	11	72.7	10	70.0	2	-	-	5.32	5.23

Table 20. **Households and Families With American Indian and Alaska Native Householder (One Race): 2000**—Con.

[For information on confidentiality protection, nonsampling error, and definitions, see text]

American Indian Area/Alaska Native Area Borough and Census Area	Households with American Indian and Alaska Native householder (one race)	Family households						Nonfamily households			Average size	
		Total		Married-couple family		Female householder, no husband present			Householder living alone			
		Number	Percent with own children under 18 years	Number	Percent with own children under 18 years	Number	Percent with own children under 18 years	Total	Total	65 years and over	House-holds	Families
ALASKA NATIVE VILLAGE STATISTICAL AREA—Con.												
Nunapitchuk ANVSA, AK	98	85	77.6	65	83.1	12	83.3	13	11	2	4.50	4.99
Bethel Census Area (part)	98	85	77.6	65	83.1	12	83.3	13	11	2	4.50	4.99
Ohogamiut ANVSA, AK	-	-	(X)	-	(X)	-	(X)	-	-	-	-	-
Wade Hampton Census Area (part)	-	-	(X)	-	(X)	-	(X)	-	-	-	-	-
Old Harbor ANVSA, AK	61	38	63.2	16	75.0	10	70.0	23	18	2	2.97	3.71
Kodiak Island Borough (part)	61	38	63.2	16	75.0	10	70.0	23	18	2	2.97	3.71
Oscarville ANVSA, AK	14	12	66.7	10	70.0	1	100.0	2	2	-	4.29	4.58
Bethel Census Area (part)	14	12	66.7	10	70.0	1	100.0	2	2	-	4.29	4.58
Ouzinkie ANVSA, AK	57	44	63.6	29	62.1	12	66.7	13	11	4	3.32	3.77
Kodiak Island Borough (part)	57	44	63.6	29	62.1	12	66.7	13	11	4	3.32	3.77
Paimiut ANVSA, AK	-	-	(X)	-	(X)	-	(X)	-	-	-	-	-
Wade Hampton Census Area (part)	-	-	(X)	-	(X)	-	(X)	-	-	-	-	-
Pedro Bay ANVSA, AK	6	2	50.0	2	50.0	-	(X)	4	3	2	2.17	4.00
Lake and Peninsula Borough (part)	6	2	50.0	2	50.0	-	(X)	4	3	2	2.17	4.00
Perryville ANVSA, AK	30	22	72.7	14	85.7	6	66.7	8	7	1	3.40	4.09
Lake and Peninsula Borough (part)	30	22	72.7	14	85.7	6	66.7	8	7	1	3.40	4.09
Pilot Point ANVSA, AK	21	15	73.3	12	75.0	1	100.0	6	4	-	3.38	4.13
Lake and Peninsula Borough (part)	21	15	73.3	12	75.0	1	100.0	6	4	-	3.38	4.13
Pilot Station ANVSA, AK	101	89	73.0	52	80.8	25	56.0	12	11	2	5.26	5.58
Wade Hampton Census Area (part)	101	89	73.0	52	80.8	25	56.0	12	11	2	5.26	5.58
Pitkas Point ANVSA, AK	27	22	72.7	15	93.3	4	50.0	5	5	1	4.33	5.05
Wade Hampton Census Area (part)	27	22	72.7	15	93.3	4	50.0	5	5	1	4.33	5.05
Platinum ANVSA, AK	15	9	77.8	5	80.0	2	50.0	6	6	-	2.47	3.00
Bethel Census Area (part)	15	9	77.8	5	80.0	2	50.0	6	6	-	2.47	3.00
Point Hope ANVSA, AK	157	133	70.7	75	77.3	36	61.1	24	18	3	4.36	4.69
North Slope Borough (part)	157	133	70.7	75	77.3	36	61.1	24	18	3	4.36	4.69
Point Lay ANVSA, AK	47	35	77.1	17	88.2	11	81.8	12	11	1	4.36	5.09
North Slope Borough (part)	47	35	77.1	17	88.2	11	81.8	12	11	1	4.36	5.09
Portage Creek ANVSA, AK	3	3	66.7	3	66.7	-	(X)	-	-	-	8.00	7.67
Dillingham Census Area (part)	3	3	66.7	3	66.7	-	(X)	-	-	-	8.00	7.67
Port Graham ANVSA, AK	58	37	59.5	17	64.7	12	58.3	21	18	2	2.48	3.11
Kenai Peninsula Borough (part)	58	37	59.5	17	64.7	12	58.3	21	18	2	2.48	3.11
Port Heiden ANVSA, AK	24	14	85.7	11	81.8	1	100.0	10	9	2	3.29	4.36
Lake and Peninsula Borough (part)	24	14	85.7	11	81.8	1	100.0	10	9	2	3.29	4.36
Port Lions ANVSA, AK	56	47	55.3	38	47.4	6	83.3	9	9	2	2.88	3.13
Kodiak Island Borough (part)	56	47	55.3	38	47.4	6	83.3	9	9	2	2.88	3.13
Rampart ANVSA, AK	16	9	77.8	5	60.0	4	100.0	7	6	3	2.25	2.89
Yukon-Koyukuk Census Area (part)	16	9	77.8	5	60.0	4	100.0	7	6	3	2.25	2.89
Red Devil ANVSA, AK	9	7	28.6	5	-	2	100.0	2	2	-	2.11	2.29
Bethel Census Area (part)	9	7	28.6	5	-	2	100.0	2	2	-	2.11	2.29
Ruby ANVSA, AK	52	32	75.0	15	60.0	10	100.0	20	17	5	2.88	3.69
Yukon-Koyukuk Census Area (part)	52	32	75.0	15	60.0	10	100.0	20	17	5	2.88	3.69
Russian Mission ANVSA, AK	61	55	80.0	31	83.9	17	76.5	6	5	1	4.39	4.56
Wade Hampton Census Area (part)	61	55	80.0	31	83.9	17	76.5	6	5	1	4.39	4.56
St. George ANVSA, AK	45	36	58.3	22	59.1	8	37.5	9	8	-	3.00	3.36
Aleutians West Census Area (part)	45	36	58.3	22	59.1	8	37.5	9	8	-	3.00	3.36
St. Michael ANVSA, AK	79	63	76.2	39	82.1	15	80.0	16	12	4	4.41	4.89
Nome Census Area (part)	79	63	76.2	39	82.1	15	80.0	16	12	4	4.41	4.89
St. Paul ANVSA, AK	149	109	58.7	58	63.8	38	50.0	40	33	10	3.05	3.54
Aleutians West Census Area (part)	149	109	58.7	58	63.8	38	50.0	40	33	10	3.05	3.54
Salamatof ANVSA, AK	12	8	50.0	5	40.0	3	66.7	4	3	-	2.58	3.25
Kenai Peninsula Borough (part)	12	8	50.0	5	40.0	3	66.7	4	3	-	2.58	3.25
Sand Point ANVSA, AK	140	101	61.4	58	44.8	30	86.7	39	30	8	2.86	3.25
Aleutians East Borough (part)	140	101	61.4	58	44.8	30	86.7	39	30	8	2.86	3.25
Savoonga ANVSA, AK	133	107	71.0	66	84.8	22	50.0	26	23	1	4.57	5.33
Nome Census Area (part)	133	107	71.0	66	84.8	22	50.0	26	23	1	4.57	5.33
Saxman ANVSA, AK	87	69	47.8	40	45.0	23	52.2	18	14	6	3.45	3.70
Ketchikan Gateway Borough (part)	87	69	47.8	40	45.0	23	52.2	18	14	6	3.45	3.70
Scammon Bay ANVSA, AK	89	80	77.5	50	82.0	19	73.7	9	9	-	5.01	5.31
Wade Hampton Census Area (part)	89	80	77.5	50	82.0	19	73.7	9	9	-	5.01	5.31

Table 20. **Households and Families With American Indian and Alaska Native Householder (One Race): 2000**—Con.

[For information on confidentiality protection, nonsampling error, and definitions, see text]

American Indian Area/Alaska Native Area Borough and Census Area	Households with American Indian and Alaska Native householder (one race)	Family households						Nonfamily households			Average size	
		Total		Married-couple family		Female householder, no husband present			Householder living alone			
		Number	Percent with own children under 18 years	Number	Percent with own children under 18 years	Number	Percent with own children under 18 years	Total	Total	65 years and over	House-holds	Families
ALASKA NATIVE VILLAGE STATISTICAL AREA—Con.												
Selawik ANVSA, AK	151	132	80.3	61	88.5	48	68.8	19	16	2	4.72	4.93
Northwest Arctic Borough (part)	151	132	80.3	61	88.5	48	68.8	19	16	2	4.72	4.93
Seldovia ANVSA, AK	43	22	59.1	15	60.0	5	80.0	21	17	6	2.44	3.45
Kenai Peninsula Borough (part)	43	22	59.1	15	60.0	5	80.0	21	17	6	2.44	3.45
Shageluk ANVSA, AK	34	29	55.2	11	63.6	12	58.3	5	5	-	3.71	3.90
Yukon-Koyukuk Census Area (part)	34	29	55.2	11	63.6	12	58.3	5	5	-	3.71	3.90
Shaktoolik ANVSA, AK	54	46	69.6	33	78.8	5	60.0	8	7	-	4.09	4.52
Nome Census Area (part)	54	46	69.6	33	78.8	5	60.0	8	7	-	4.09	4.52
Shishmaref ANVSA, AK	128	102	67.6	44	79.5	28	60.7	26	25	6	4.13	4.71
Nome Census Area (part)	128	102	67.6	44	79.5	28	60.7	26	25	6	4.13	4.71
Shungnak ANVSA, AK	50	46	76.1	26	76.9	9	77.8	4	4	1	4.78	4.72
Northwest Arctic Borough (part)	50	46	76.1	26	76.9	9	77.8	4	4	1	4.78	4.72
Sleetmute ANVSA, AK	29	22	40.9	12	41.7	7	28.6	7	7	3	3.07	3.59
Bethel Census Area (part)	29	22	40.9	12	41.7	7	28.6	7	7	3	3.07	3.59
Solomon ANVSA, AK	1	1	-	-	(X)	-	(X)	-	-	-	2.00	2.00
Nome Census Area (part)	1	1	-	-	(X)	-	(X)	-	-	-	2.00	2.00
South Naknek ANVSA, AK	37	26	50.0	17	47.1	4	50.0	11	6	1	2.97	3.38
Bristol Bay Borough (part)	37	26	50.0	17	47.1	4	50.0	11	6	1	2.97	3.38
Stebbins ANVSA, AK	110	94	79.8	50	90.0	14	64.3	16	13	1	4.65	5.04
Nome Census Area (part)	110	94	79.8	50	90.0	14	64.3	16	13	1	4.65	5.04
Stevens Village ANVSA, AK	32	15	60.0	1	100.0	10	80.0	17	14	4	2.56	3.73
Yukon-Koyukuk Census Area (part)	32	15	60.0	1	100.0	10	80.0	17	14	4	2.56	3.73
Stony River ANVSA, AK	16	11	81.8	6	83.3	1	100.0	5	4	-	3.31	3.91
Bethel Census Area (part)	16	11	81.8	6	83.3	1	100.0	5	4	-	3.31	3.91
Takotna ANVSA, AK	4	2	50.0	-	(X)	-	(X)	2	2	-	1.75	2.00
Yukon-Koyukuk Census Area (part)	4	2	50.0	-	(X)	-	(X)	2	2	-	1.75	2.00
Tanacross ANVSA, AK	36	23	52.2	12	50.0	4	75.0	13	12	-	3.47	4.30
Southeast Fairbanks Census Area (part)	36	23	52.2	12	50.0	4	75.0	13	12	-	3.47	4.30
Tanana ANVSA, AK	90	55	67.3	26	69.2	22	77.3	35	32	12	2.67	3.47
Yukon-Koyukuk Census Area (part)	90	55	67.3	26	69.2	22	77.3	35	32	12	2.67	3.47
Tatitlek ANVSA, AK	30	25	56.0	14	57.1	8	62.5	5	5	1	2.93	3.24
Valdez-Cordova Census Area (part)	30	25	56.0	14	57.1	8	62.5	5	5	1	2.93	3.24
Tazlina ANVSA, AK	19	15	33.3	6	33.3	8	37.5	4	2	1	2.95	3.20
Valdez-Cordova Census Area (part)	19	15	33.3	6	33.3	8	37.5	4	2	1	2.95	3.20
Telida ANVSA, AK	2	-	(X)	-	(X)	-	(X)	2	1	-	1.50	-
Yukon-Koyukuk Census Area (part)	2	-	(X)	-	(X)	-	(X)	2	1	-	1.50	-
Teller ANVSA, AK	66	54	68.5	21	52.4	12	66.7	12	11	4	3.67	3.89
Nome Census Area (part)	66	54	68.5	21	52.4	12	66.7	12	11	4	3.67	3.89
Togiak ANVSA, AK	172	143	68.5	95	72.6	33	63.6	29	24	5	4.09	4.51
Dillingham Census Area (part)	172	143	68.5	95	72.6	33	63.6	29	24	5	4.09	4.51
Toksook Bay ANVSA, AK	97	86	76.7	61	82.0	13	69.2	11	11	1	5.10	5.55
Bethel Census Area (part)	97	86	76.7	61	82.0	13	69.2	11	11	1	5.10	5.55
Tuluksak ANVSA, AK	75	68	61.8	46	78.3	7	-	7	7	3	5.36	5.66
Bethel Census Area (part)	75	68	61.8	46	78.3	7	-	7	7	3	5.36	5.66
Tuntutuliak ANVSA, AK	81	74	62.2	48	66.7	14	50.0	7	6	1	4.53	4.74
Bethel Census Area (part)	81	74	62.2	48	66.7	14	50.0	7	6	1	4.53	4.74
Tununak ANVSA, AK	76	56	66.1	38	73.7	6	83.3	20	17	1	4.07	5.05
Bethel Census Area (part)	76	56	66.1	38	73.7	6	83.3	20	17	1	4.07	5.05
Twin Hills ANVSA, AK	20	16	43.8	5	-	5	60.0	4	3	3	2.85	2.75
Dillingham Census Area (part)	20	16	43.8	5	-	5	60.0	4	3	3	2.85	2.75
Tyonek ANVSA, AK	65	44	61.4	17	58.8	15	73.3	21	20	5	2.92	3.43
Kenai Peninsula Borough (part)	65	44	61.4	17	58.8	15	73.3	21	20	5	2.92	3.43
Ugashik ANVSA, AK	5	1	-	1	-	-	(X)	4	2	-	1.60	2.00
Lake and Peninsula Borough (part)	5	1	-	1	-	-	(X)	4	2	-	1.60	2.00
Unalakleet ANVSA, AK	180	146	57.5	82	54.9	44	59.1	34	29	12	3.51	3.92
Nome Census Area (part)	180	146	57.5	82	54.9	44	59.1	34	29	12	3.51	3.92
Unalaska ANVSA, AK	106	64	50.0	38	44.7	18	66.7	42	32	5	2.29	2.83
Aleutians West Census Area (part)	106	64	50.0	38	44.7	18	66.7	42	32	5	2.29	2.83
Wainwright ANVSA, AK	130	105	63.8	63	69.8	24	54.2	25	24	5	3.82	4.30
North Slope Borough (part)	130	105	63.8	63	69.8	24	54.2	25	24	5	3.82	4.30

Table 20. **Households and Families With American Indian and Alaska Native Householder (One Race): 2000**—Con.

[For information on confidentiality protection, nonsampling error, and definitions, see text]

American Indian Area/Alaska Native Area Borough and Census Area	Households with American Indian and Alaska Native householder (one race)	Family households						Nonfamily households			Average size	
		Total		Married-couple family		Female householder, no husband present			Householder living alone			
		Number	Percent with own children under 18 years	Number	Percent with own children under 18 years	Number	Percent with own children under 18 years	Total	Total	65 years and over	House-holds	Families
ALASKA NATIVE VILLAGE STATISTICAL AREA—Con.												
Wales ANVSA, AK	40	23	78.3	14	92.9	4	75.0	17	16	3	3.28	4.74
Nome Census Area (part)	40	23	78.3	14	92.9	4	75.0	17	16	3	3.28	4.74
White Mountain ANVSA, AK	58	37	62.2	9	77.8	18	61.1	21	20	4	2.91	3.65
Nome Census Area (part)	58	37	62.2	9	77.8	18	61.1	21	20	4	2.91	3.65
Yakutat ANVSA, AK	106	81	59.3	44	54.5	24	70.8	25	20	5	3.18	3.57
Yakutat City and Borough (part)	106	81	59.3	44	54.5	24	70.8	25	20	5	3.18	3.57
TRIBAL DESIGNATED STATISTICAL AREA												
All areas	170	120	61.7	65	58.5	38	73.7	50	36	6	2.96	3.40
Kanatak TDSA, AK	128	95	67.4	58	62.1	28	85.7	33	23	4	3.06	3.42
Matanuska-Susitna Borough (part)	128	95	67.4	58	62.1	28	85.7	33	23	4	3.06	3.42
Tetlin TDSA, AK	42	25	40.0	7	28.6	10	40.0	17	13	2	2.64	3.32
Southeast Fairbanks Census Area (part)	42	25	40.0	7	28.6	10	40.0	17	13	2	2.64	3.32
ALASKA NATIVE REGIONAL CORPORATION												
Ahtna ANRC, AK	231	151	60.3	60	51.7	67	70.1	80	62	19	2.80	3.36
Aleut ANRC, AK	714	488	57.8	280	53.2	140	65.7	226	181	35	2.75	3.28
Arctic Slope ANRC, AK	1 263	994	69.8	520	76.2	319	64.3	269	225	37	3.87	4.36
Bering Straits ANRC, AK	1 748	1 338	67.6	687	74.1	362	62.2	410	342	69	3.76	4.34
Bristol Bay ANRC, AK	1 484	1 123	64.9	733	65.9	251	62.2	361	297	62	3.46	4.04
Calista ANRC, AK	4 376	3 631	71.1	2 207	77.9	900	62.0	745	640	124	4.34	4.83
Chugach ANRC, AK	489	336	62.2	199	58.8	103	68.9	153	118	24	2.76	3.30
Cook Inlet ANRC, AK	6 978	4 689	64.1	2 346	58.0	1 793	73.1	2 289	1 599	267	2.86	3.36
Doyon ANRC, AK	3 395	2 244	65.8	1 031	63.3	848	71.8	1 151	903	197	2.89	3.48
Koniag ANRC, AK	643	446	61.4	294	59.5	109	67.9	197	158	48	2.89	3.44
NANA ANRC, AK	1 292	1 077	73.8	584	78.4	323	70.6	215	177	30	4.30	4.68
Sealaska ANRC, AK	3 678	2 509	58.9	1 443	54.6	802	65.8	1 169	945	233	2.80	3.35

Table 21. **Household Relationship and Group Quarters Population for the American Indian and Alaska Native Population (One Race): 2000**

[For information on confidentiality protection, nonsampling error, and definitions, see text]

American Indian Area/Alaska Native Area Borough and Census Area	Household population							Group quarters population		
			Relationship to householder							
	Total	House-holder	Spouse	Child	Other relatives	Non-relatives	Under 18 years, child and other relatives	Total	Institution-alized population	Non-institution-alized population
AMERICAN INDIAN RESERVATION AND OFF-RESERVATION TRUST LAND — FEDERAL										
All areas	1 175	406	171	461	88	49	388	-	-	-
Annette Island Reserve, AK	1 175	406	171	461	88	49	388	-	-	-
Ketchikan Gateway Borough (part)	-	-	-	-	-	-	-	-	-	-
Prince of Wales-Outer Ketchikan Census Area (part)	1 175	406	171	461	88	49	388	-	-	-
ALASKA NATIVE VILLAGE STATISTICAL AREA										
All areas	57 028	14 889	7 014	26 650	5 420	3 055	23 420	1 050	578	472
Akhiok ANVSA, AK	69	23	8	25	12	1	24	-	-	-
Kodiak Island Borough (part)	69	23	8	25	12	1	24	-	-	-
Akiachak ANVSA, AK	540	119	75	281	54	11	239	-	-	-
Bethel Census Area (part)	540	119	75	281	54	11	239	-	-	-
Akiak ANVSA, AK	287	61	27	142	47	10	123	-	-	-
Bethel Census Area (part)	287	61	27	142	47	10	123	-	-	-
Akutan ANVSA, AK	65	30	7	21	4	3	20	47	-	47
Aleutians East Borough (part)	65	30	7	21	4	3	20	47	-	47
Alakanuk ANVSA, AK	622	125	75	324	82	16	278	-	-	-
Wade Hampton Census Area (part)	622	125	75	324	82	16	278	-	-	-
Alatna ANVSA, AK	33	11	1	13	2	6	13	-	-	-
Yukon-Koyukuk Census Area (part)	33	11	1	13	2	6	13	-	-	-
Aleknagik ANVSA, AK	181	54	25	81	11	10	71	-	-	-
Dillingham Census Area (part)	181	54	25	81	11	10	71	-	-	-
Algaacig ANVSA, AK	316	81	31	160	33	11	138	-	-	-
Wade Hampton Census Area (part)	316	81	31	160	33	11	138	-	-	-
Allakaket ANVSA, AK	129	45	19	52	5	8	39	-	-	-
Yukon-Koyukuk Census Area (part)	129	45	19	52	5	8	39	-	-	-
Ambler ANVSA, AK	262	58	23	133	32	16	119	-	-	-
Northwest Arctic Borough (part)	262	58	23	133	32	16	119	-	-	-
Anaktuvuk Pass ANVSA, AK	247	63	27	121	26	10	101	-	-	-
North Slope Borough (part)	247	63	27	121	26	10	101	-	-	-
Andreafsky ANVSA, AK	114	26	18	55	7	8	47	-	-	-
Wade Hampton Census Area (part)	114	26	18	55	7	8	47	-	-	-
Angoon ANVSA, AK	469	140	72	194	48	15	169	-	-	-
Skagway-Hoonah-Angoon Census Area (part)	469	140	72	194	48	15	169	-	-	-
Aniak ANVSA, AK	391	95	52	190	29	25	174	-	-	-
Bethel Census Area (part)	391	95	52	190	29	25	174	-	-	-
Anvik ANVSA, AK	94	33	10	37	6	8	39	-	-	-
Yukon-Koyukuk Census Area (part)	94	33	10	37	6	8	39	-	-	-
Arctic Village ANVSA, AK	131	44	9	57	3	18	51	-	-	-
Yukon-Koyukuk Census Area (part)	131	44	9	57	3	18	51	-	-	-
Atka ANVSA, AK	73	28	10	26	4	5	21	1	-	1
Aleutians West Census Area (part)	73	28	10	26	4	5	21	1	-	1
Atmautluak ANVSA, AK	278	54	37	145	38	4	92	-	-	-
Bethel Census Area (part)	278	54	37	145	38	4	92	-	-	-
Atqasuk ANVSA, AK	215	49	23	89	40	14	89	-	-	-
North Slope Borough (part)	215	49	23	89	40	14	89	-	-	-
Barrow ANVSA, AK	2 540	664	276	1 163	263	174	1 039	80	-	80
North Slope Borough (part)	2 540	664	276	1 163	263	174	1 039	80	-	80
Beaver ANVSA, AK	72	27	4	27	7	7	25	-	-	-
Yukon-Koyukuk Census Area (part)	72	27	4	27	7	7	25	-	-	-
Belkofski ANVSA, AK	-	-	-	-	-	-	-	-	-	-
Aleutians East Borough (part)	-	-	-	-	-	-	-	-	-	-
Bethel ANVSA, AK	3 165	822	418	1 404	252	269	1 272	215	171	44
Bethel Census Area (part)	3 165	822	418	1 404	252	269	1 272	215	171	44
Bill Moore's ANVSA, AK	-	-	-	-	-	-	-	-	-	-
Wade Hampton Census Area (part)	-	-	-	-	-	-	-	-	-	-
Birch Creek ANVSA, AK	28	11	1	10	2	4	8	-	-	-
Yukon-Koyukuk Census Area (part)	28	11	1	10	2	4	8	-	-	-
Brevig Mission ANVSA, AK	250	61	17	112	38	22	114	-	-	-
Nome Census Area (part)	250	61	17	112	38	22	114	-	-	-

Table 21. **Household Relationship and Group Quarters Population for the American Indian and Alaska Native Population (One Race): 2000**—Con.

[For information on confidentiality protection, nonsampling error, and definitions, see text]

American Indian Area/Alaska Native Area Borough and Census Area	Household population							Group quarters population		
			Relationship to householder							
	Total	House-holder	Spouse	Child	Other relatives	Non-relatives	Under 18 years, child and other relatives	Total	Institution-alized population	Non-institution-alized population
ALASKA NATIVE VILLAGE STATISTICAL AREA—Con.										
Buckland ANVSA, AK	389	77	49	217	39	7	205	-	-	-
Northwest Arctic Borough (part)	389	77	49	217	39	7	205	-	-	-
Cantwell ANVSA, AK	50	18	9	15	7	1	14	-	-	-
Denali Borough (part)	50	18	9	15	7	1	14	-	-	-
Chalkyitsik ANVSA, AK	81	33	10	24	5	9	22	-	-	-
Yukon-Koyukuk Census Area (part)	81	33	10	24	5	9	22	-	-	-
Chefornak ANVSA, AK	368	66	45	199	53	5	165	-	-	-
Bethel Census Area (part)	368	66	45	199	53	5	165	-	-	-
Chenega ANVSA, AK	63	15	10	27	7	4	26	-	-	-
Valdez-Cordova Census Area (part)	63	15	10	27	7	4	26	-	-	-
Chevak ANVSA, AK	692	149	60	403	57	23	357	-	-	-
Wade Hampton Census Area (part)	692	149	60	403	57	23	357	-	-	-
Chickaloon ANVSA, AK	757	188	125	341	36	67	315	288	198	90
Matanuska-Susitna Borough (part)	757	188	125	341	36	67	315	288	198	90
Chignik ANVSA, AK	48	12	14	19	3	-	15	-	-	-
Lake and Peninsula Borough (part)	48	12	14	19	3	-	15	-	-	-
Chignik Lagoon ANVSA, AK	84	23	17	39	2	3	28	-	-	-
Lake and Peninsula Borough (part)	84	23	17	39	2	3	28	-	-	-
Chignik Lake ANVSA, AK	126	31	20	58	13	4	59	-	-	-
Lake and Peninsula Borough (part)	126	31	20	58	13	4	59	-	-	-
Chilkat ANVSA, AK	123	40	12	59	5	7	43	-	-	-
Skagway-Hoonah-Angoon Census Area (part)	123	40	12	59	5	7	43	-	-	-
Chilkoot ANVSA, AK	34	12	6	15	-	1	12	-	-	-
Haines Borough (part)	34	12	6	15	-	1	12	-	-	-
Chistochina ANVSA, AK	51	18	5	15	9	4	18	-	-	-
Valdez-Cordova Census Area (part)	51	18	5	15	9	4	18	-	-	-
Chitina ANVSA, AK	40	9	4	15	5	7	16	-	-	-
Valdez-Cordova Census Area (part)	40	9	4	15	5	7	16	-	-	-
Chuathbaluk ANVSA, AK	109	27	9	52	13	8	48	-	-	-
Bethel Census Area (part)	109	27	9	52	13	8	48	-	-	-
Chulloonawick ANVSA, AK	-	-	-	-	-	-	-	-	-	-
Wade Hampton Census Area (part)	-	-	-	-	-	-	-	-	-	-
Circle ANVSA, AK	76	23	2	23	21	7	22	-	-	-
Yukon-Koyukuk Census Area (part)	76	23	2	23	21	7	22	-	-	-
Clark's Point ANVSA, AK	68	22	8	28	4	6	28	-	-	-
Dillingham Census Area (part)	68	22	8	28	4	6	28	-	-	-
Copper Center ANVSA, AK	180	59	13	78	17	13	79	-	-	-
Valdez-Cordova Census Area (part)	180	59	13	78	17	13	79	-	-	-
Council ANVSA, AK	-	-	-	-	-	-	-	-	-	-
Nome Census Area (part)	-	-	-	-	-	-	-	-	-	-
Craig ANVSA, AK	343	123	47	128	15	30	124	4	-	4
Prince of Wales-Outer Ketchikan Census Area (part)	343	123	47	128	15	30	124	4	-	4
Crooked Creek ANVSA, AK	124	31	14	51	22	6	51	-	-	-
Bethel Census Area (part)	124	31	14	51	22	6	51	-	-	-
Deering ANVSA, AK	127	35	8	57	17	10	52	-	-	-
Northwest Arctic Borough (part)	127	35	8	57	17	10	52	-	-	-
Dillingham ANVSA, AK	1 269	382	166	561	84	76	521	27	7	20
Dillingham Census Area (part)	1 269	382	166	561	84	76	521	27	7	20
Dot Lake ANVSA, AK	22	11	1	9	1	-	7	-	-	-
Southeast Fairbanks Census Area (part)	22	11	1	9	1	-	7	-	-	-
Douglass ANVSA, AK	652	225	80	232	46	69	205	4	-	4
Juneau City and Borough (part)	652	225	80	232	46	69	205	4	-	4
Eagle ANVSA, AK	30	18	2	6	-	4	4	-	-	-
Southeast Fairbanks Census Area (part)	30	18	2	6	-	4	4	-	-	-
Eek ANVSA, AK	268	71	35	129	31	2	111	-	-	-
Bethel Census Area (part)	268	71	35	129	31	2	111	-	-	-
Egegik ANVSA, AK	67	26	12	19	3	7	17	-	-	-
Lake and Peninsula Borough (part)	67	26	12	19	3	7	17	-	-	-
Eklutna ANVSA, AK	33	16	2	9	-	6	6	-	-	-
Anchorage Municipality (part)	33	16	2	9	-	6	6	-	-	-

Table 21. **Household Relationship and Group Quarters Population for the American Indian and Alaska Native Population (One Race): 2000**—Con.

[For information on confidentiality protection, nonsampling error, and definitions, see text]

American Indian Area/Alaska Native Area Borough and Census Area	Household population							Group quarters population		
			Relationship to householder							
	Total	House-holder	Spouse	Child	Other relatives	Non-relatives	Under 18 years, child and other relatives	Total	Institution-alized population	Non-institution-alized population
ALASKA NATIVE VILLAGE STATISTICAL AREA—Con.										
Ekuk ANVSA, AK	-	-	-	-	-	-	-	-	-	-
Dillingham Census Area (part)	-	-	-	-	-	-	-	-	-	-
Ekwok ANVSA, AK	119	35	24	56	4	-	55	-	-	-
Dillingham Census Area (part)	119	35	24	56	4	-	55	-	-	-
Emmonak ANVSA, AK	700	163	79	356	65	37	306	-	-	-
Wade Hampton Census Area (part)	700	163	79	356	65	37	306	-	-	-
Evansville ANVSA, AK	22	12	1	3	1	5	3	-	-	-
Yukon-Koyukuk Census Area (part)	22	12	1	3	1	5	3	-	-	-
Eyak ANVSA, AK	2	2	-	-	-	-	-	-	-	-
Valdez-Cordova Census Area (part)	2	2	-	-	-	-	-	-	-	-
False Pass ANVSA, AK	40	12	2	10	14	2	14	-	-	-
Aleutians East Borough (part)	40	12	2	10	14	2	14	-	-	-
Fort Yukon ANVSA, AK	511	186	45	200	42	38	171	1	-	1
Yukon-Koyukuk Census Area (part)	511	186	45	200	42	38	171	1	-	1
Gakona ANVSA, AK	10	5	1	3	-	1	3	-	-	-
Valdez-Cordova Census Area (part)	10	5	1	3	-	1	3	-	-	-
Galena ANVSA, AK	388	120	67	160	21	20	151	40	-	40
Yukon-Koyukuk Census Area (part)	388	120	67	160	21	20	151	40	-	40
Gambell ANVSA, AK	621	143	62	298	98	20	250	-	-	-
Nome Census Area (part)	621	143	62	298	98	20	250	-	-	-
Georgetown ANVSA, AK	3	2	1	-	-	-	-	-	-	-
Bethel Census Area (part)	3	2	1	-	-	-	-	-	-	-
Golovin ANVSA, AK	121	37	14	59	8	3	53	-	-	-
Nome Census Area (part)	121	37	14	59	8	3	53	-	-	-
Goodnews Bay ANVSA, AK	213	61	21	102	16	13	75	-	-	-
Bethel Census Area (part)	213	61	21	102	16	13	75	-	-	-
Grayling ANVSA, AK	171	41	18	75	25	12	80	-	-	-
Yukon-Koyukuk Census Area (part)	171	41	18	75	25	12	80	-	-	-
Gulkana ANVSA, AK	72	27	4	25	7	9	26	-	-	-
Valdez-Cordova Census Area (part)	72	27	4	25	7	9	26	-	-	-
Hamilton ANVSA, AK	-	-	-	-	-	-	-	-	-	-
Wade Hampton Census Area (part)	-	-	-	-	-	-	-	-	-	-
Healy Lake ANVSA, AK	27	8	3	11	2	3	10	-	-	-
Southeast Fairbanks Census Area (part)	27	8	3	11	2	3	10	-	-	-
Holy Cross ANVSA, AK	219	60	28	103	13	15	84	-	-	-
Yukon-Koyukuk Census Area (part)	219	60	28	103	13	15	84	-	-	-
Hoonah ANVSA, AK	519	172	78	193	53	23	166	2	-	2
Skagway-Hoonah-Angoon Census Area (part)	519	172	78	193	53	23	166	2	-	2
Hooper Bay ANVSA, AK	950	203	67	545	93	42	472	-	-	-
Wade Hampton Census Area (part)	950	203	67	545	93	42	472	-	-	-
Hughes ANVSA, AK	61	23	7	27	1	3	21	-	-	-
Yukon-Koyukuk Census Area (part)	61	23	7	27	1	3	21	-	-	-
Huslia ANVSA, AK	274	77	32	129	13	23	116	-	-	-
Yukon-Koyukuk Census Area (part)	274	77	32	129	13	23	116	-	-	-
Hydaburg ANVSA, AK	325	108	44	140	17	16	121	-	-	-
Prince of Wales-Outer Ketchikan Census Area (part)	325	108	44	140	17	16	121	-	-	-
Igiugig ANVSA, AK	38	14	4	16	4	-	16	-	-	-
Lake and Peninsula Borough (part)	38	14	4	16	4	-	16	-	-	-
Iliamna ANVSA, AK	51	17	10	20	2	2	19	-	-	-
Lake and Peninsula Borough (part)	51	17	10	20	2	2	19	-	-	-
Inalik ANVSA, AK	135	38	7	57	24	9	62	-	-	-
Nome Census Area (part)	135	38	7	57	24	9	62	-	-	-
Ivanof Bay ANVSA, AK	21	8	3	4	6	-	4	-	-	-
Lake and Peninsula Borough (part)	21	8	3	4	6	-	4	-	-	-
Kake ANVSA, AK	474	164	86	182	26	16	153	-	-	-
Wrangell-Petersburg Census Area (part)	474	164	86	182	26	16	153	-	-	-
Kaktovik ANVSA, AK	221	62	28	96	27	8	80	-	-	-
North Slope Borough (part)	221	62	28	96	27	8	80	-	-	-
Kalskag ANVSA, AK	197	49	19	105	14	10	90	-	-	-
Bethel Census Area (part)	197	49	19	105	14	10	90	-	-	-

Table 21. **Household Relationship and Group Quarters Population for the American Indian and Alaska Native Population (One Race): 2000**—Con.

[For information on confidentiality protection, nonsampling error, and definitions, see text]

American Indian Area/Alaska Native Area Borough and Census Area	Household population							Group quarters population		
			Relationship to householder							
	Total	House-holder	Spouse	Child	Other relatives	Non-relatives	Under 18 years, child and other relatives	Total	Institution-alized population	Non-institution-alized population
ALASKA NATIVE VILLAGE STATISTICAL AREA—Con.										
Kaltag ANVSA, AK	194	55	23	83	23	10	69	-	-	-
Yukon-Koyukuk Census Area (part)	194	55	23	83	23	10	69	-	-	-
Karluk ANVSA, AK	26	9	2	14	-	1	10	-	-	-
Kodiak Island Borough (part)	26	9	2	14	-	1	10	-	-	-
Kasaan ANVSA, AK	15	4	4	7	-	-	7	-	-	-
Prince of Wales-Outer Ketchikan Census Area (part)	15	4	4	7	-	-	7	-	-	-
Kasigluk ANVSA, AK	524	90	65	289	76	4	245	-	-	-
Bethel Census Area (part)	524	90	65	289	76	4	245	-	-	-
Kenaitze ANVSA, AK	1 652	487	271	680	84	130	631	20	4	16
Kenai Peninsula Borough (part)	1 652	487	271	680	84	130	631	20	4	16
Kiana ANVSA, AK	359	83	36	173	46	21	165	-	-	-
Northwest Arctic Borough (part)	359	83	36	173	46	21	165	-	-	-
King Cove ANVSA, AK	369	112	56	170	13	18	136	1	-	1
Aleutians East Borough (part)	369	112	56	170	13	18	136	1	-	1
Kipnuk ANVSA, AK	622	129	85	339	55	14	277	-	-	-
Bethel Census Area (part)	622	129	85	339	55	14	277	-	-	-
Kivalina ANVSA, AK	364	69	47	186	51	11	161	-	-	-
Northwest Arctic Borough (part)	364	69	47	186	51	11	161	-	-	-
Klawock ANVSA, AK	435	150	68	154	43	20	141	-	-	-
Prince of Wales-Outer Ketchikan Census Area (part)	435	150	68	154	43	20	141	-	-	-
Knik ANVSA, AK	1 605	350	294	702	98	161	635	52	48	4
Matanuska-Susitna Borough (part)	1 605	350	294	702	98	161	635	52	48	4
Kobuk ANVSA, AK	102	22	9	51	12	8	56	-	-	-
Northwest Arctic Borough (part)	102	22	9	51	12	8	56	-	-	-
Kokhanok ANVSA, AK	151	43	11	64	22	11	54	-	-	-
Lake and Peninsula Borough (part)	151	43	11	64	22	11	54	-	-	-
Kongiganak ANVSA, AK	344	71	46	184	40	3	152	-	-	-
Bethel Census Area (part)	344	71	46	184	40	3	152	-	-	-
Kotlik ANVSA, AK	553	103	70	305	60	15	269	-	-	-
Wade Hampton Census Area (part)	553	103	70	305	60	15	269	-	-	-
Kotzebue ANVSA, AK	2 141	527	246	1 021	208	139	945	53	17	36
Northwest Arctic Borough (part)	2 141	527	246	1 021	208	139	945	53	17	36
Koyuk ANVSA, AK	273	71	24	126	32	20	116	-	-	-
Nome Census Area (part)	273	71	24	126	32	20	116	-	-	-
Koyukuk ANVSA, AK	92	35	9	37	7	4	33	-	-	-
Yukon-Koyukuk Census Area (part)	92	35	9	37	7	4	33	-	-	-
Kwethluk ANVSA, AK	662	139	78	359	71	15	317	-	-	-
Bethel Census Area (part)	662	139	78	359	71	15	317	-	-	-
Kwigillingok ANVSA, AK	330	68	52	175	27	8	133	-	-	-
Bethel Census Area (part)	330	68	52	175	27	8	133	-	-	-
Kwinhagak ANVSA, AK	533	128	75	246	70	14	197	-	-	-
Bethel Census Area (part)	533	128	75	246	70	14	197	-	-	-
Larsen Bay ANVSA, AK	90	27	15	40	3	5	38	-	-	-
Kodiak Island Borough (part)	90	27	15	40	3	5	38	-	-	-
Levelock ANVSA, AK	109	39	14	47	6	3	44	-	-	-
Lake and Peninsula Borough (part)	109	39	14	47	6	3	44	-	-	-
Lime Village ANVSA, AK	-	-	-	-	-	-	-	-	-	-
Bethel Census Area (part)	-	-	-	-	-	-	-	-	-	-
Lower Kalskag ANVSA, AK	237	59	25	124	23	6	108	-	-	-
Bethel Census Area (part)	237	59	25	124	23	6	108	-	-	-
McGrath ANVSA, AK	176	51	22	81	10	12	72	-	-	-
Yukon-Koyukuk Census Area (part)	176	51	22	81	10	12	72	-	-	-
Manley Hot Springs ANVSA, AK	17	6	5	6	-	-	5	-	-	-
Yukon-Koyukuk Census Area (part)	17	6	5	6	-	-	5	-	-	-
Manokotak ANVSA, AK	378	85	57	200	33	3	170	-	-	-
Dillingham Census Area (part)	378	85	57	200	33	3	170	-	-	-
Marshall ANVSA, AK	335	84	42	161	32	16	155	-	-	-
Wade Hampton Census Area (part)	335	84	42	161	32	16	155	-	-	-
Mary's Igloo ANVSA, AK	-	-	-	-	-	-	-	-	-	-
Nome Census Area (part)	-	-	-	-	-	-	-	-	-	-

Table 21. **Household Relationship and Group Quarters Population for the American Indian and Alaska Native Population (One Race): 2000**—Con.

[For information on confidentiality protection, nonsampling error, and definitions, see text]

American Indian Area/Alaska Native Area Borough and Census Area	Household population							Group quarters population		
			Relationship to householder							
	Total	House-holder	Spouse	Child	Other relatives	Non-relatives	Under 18 years, child and other relatives	Total	Institution-alized population	Non-institution-alized population
ALASKA NATIVE VILLAGE STATISTICAL AREA—Con.										
Mekoryuk ANVSA, AK	190	66	31	74	15	4	56	-	-	-
Bethel Census Area (part)	190	66	31	74	15	4	56	-	-	-
Mentasta Lake ANVSA, AK	87	31	9	32	7	8	29	-	-	-
Valdez-Cordova Census Area (part)	87	31	9	32	7	8	29	-	-	-
Minto ANVSA, AK	237	64	20	107	33	13	94	-	-	-
Yukon-Koyukuk Census Area (part)	237	64	20	107	33	13	94	-	-	-
Mountain Village ANVSA, AK	683	149	77	364	66	27	298	-	-	-
Wade Hampton Census Area (part)	683	149	77	364	66	27	298	-	-	-
Naknek ANVSA, AK	307	97	49	143	8	10	136	-	-	-
Bristol Bay Borough (part)	307	97	49	143	8	10	136	-	-	-
Nanwalek ANVSA, AK	158	38	18	84	11	7	66	-	-	-
Kenai Peninsula Borough (part)	158	38	18	84	11	7	66	-	-	-
Napaimute ANVSA, AK	-	-	-	-	-	-	-	-	-	-
Bethel Census Area (part)	-	-	-	-	-	-	-	-	-	-
Napakiak ANVSA, AK	339	84	48	168	27	12	130	-	-	-
Bethel Census Area (part)	339	84	48	168	27	12	130	-	-	-
Napaskiak ANVSA, AK	380	75	47	187	60	11	167	-	-	-
Bethel Census Area (part)	380	75	47	187	60	11	167	-	-	-
Nelson Lagoon ANVSA, AK	65	24	12	22	1	6	22	-	-	-
Aleutians East Borough (part)	65	24	12	22	1	6	22	-	-	-
Nenana ANVSA, AK	165	73	11	41	18	22	35	-	-	-
Yukon-Koyukuk Census Area (part)	165	73	11	41	18	22	35	-	-	-
Newhalen ANVSA, AK	136	35	17	64	19	1	60	-	-	-
Lake and Peninsula Borough (part)	136	35	17	64	19	1	60	-	-	-
New Koliganek ANVSA, AK	159	40	24	75	16	4	70	-	-	-
Dillingham Census Area (part)	159	40	24	75	16	4	70	-	-	-
New Stuyahok ANVSA, AK	437	94	54	214	66	9	178	-	-	-
Dillingham Census Area (part)	437	94	54	214	66	9	178	-	-	-
Newtok ANVSA, AK	306	56	38	180	27	5	139	-	-	-
Bethel Census Area (part)	306	56	38	180	27	5	139	-	-	-
Nightmute ANVSA, AK	191	41	23	107	16	4	81	-	-	-
Bethel Census Area (part)	191	41	23	107	16	4	81	-	-	-
Nikolai ANVSA, AK	81	31	14	29	4	3	21	-	-	-
Yukon-Koyukuk Census Area (part)	81	31	14	29	4	3	21	-	-	-
Nikolski ANVSA, AK	27	10	6	8	2	1	9	-	-	-
Aleutians West Census Area (part)	27	10	6	8	2	1	9	-	-	-
Ninilchik ANVSA, AK	540	174	82	220	16	48	194	11	2	9
Kenai Peninsula Borough (part)	540	174	82	220	16	48	194	11	2	9
Noatak ANVSA, AK	401	92	52	206	42	9	167	-	-	-
Northwest Arctic Borough (part)	401	92	52	206	42	9	167	-	-	-
Nondalton ANVSA, AK	197	53	19	88	21	16	81	-	-	-
Lake and Peninsula Borough (part)	197	53	19	88	21	16	81	-	-	-
Noorvik ANVSA, AK	571	116	62	278	95	20	249	-	-	-
Northwest Arctic Borough (part)	571	116	62	278	95	20	249	-	-	-
Northway ANVSA, AK	96	30	8	41	10	7	33	-	-	-
Southeast Fairbanks Census Area (part)	96	30	8	41	10	7	33	-	-	-
Nuiqsut ANVSA, AK	382	89	38	191	40	24	170	-	-	-
North Slope Borough (part)	382	89	38	191	40	24	170	-	-	-
Nulato ANVSA, AK	312	80	30	136	48	18	132	-	-	-
Yukon-Koyukuk Census Area (part)	312	80	30	136	48	18	132	-	-	-
Nunam Iqua ANVSA, AK	148	28	10	74	22	14	72	-	-	-
Wade Hampton Census Area (part)	148	28	10	74	22	14	72	-	-	-
Nunapitchuk ANVSA, AK	445	98	65	237	41	4	187	-	-	-
Bethel Census Area (part)	445	98	65	237	41	4	187	-	-	-
Ohogamiut ANVSA, AK	-	-	-	-	-	-	-	-	-	-
Wade Hampton Census Area (part)	-	-	-	-	-	-	-	-	-	-
Old Harbor ANVSA, AK	173	61	19	68	18	7	71	-	-	-
Kodiak Island Borough (part)	173	61	19	68	18	7	71	-	-	-
Oscarville ANVSA, AK	60	14	10	26	7	3	24	-	-	-
Bethel Census Area (part)	60	14	10	26	7	3	24	-	-	-
Ouzinkie ANVSA, AK	182	57	27	79	10	9	68	-	-	-
Kodiak Island Borough (part)	182	57	27	79	10	9	68	-	-	-

Table 21. **Household Relationship and Group Quarters Population for the American Indian and Alaska Native Population (One Race): 2000**—Con.

[For information on confidentiality protection, nonsampling error, and definitions, see text]

American Indian Area/Alaska Native Area Borough and Census Area	Household population							Group quarters population		
			Relationship to householder							
	Total	House-holder	Spouse	Child	Other relatives	Non-relatives	Under 18 years, child and other relatives	Total	Institution-alized population	Non-institution-alized population
ALASKA NATIVE VILLAGE STATISTICAL AREA—Con.										
Paimiut ANVSA, AK	-	-	-	-	-	-	-	-	-	-
Wade Hampton Census Area (part)	-	-	-	-	-	-	-	-	-	-
Pedro Bay ANVSA, AK	20	6	4	9	-	1	8	-	-	-
Lake and Peninsula Borough (part)	20	6	4	9	-	1	8	-	-	-
Perryville ANVSA, AK	104	30	15	44	11	4	42	-	-	-
Lake and Peninsula Borough (part)	104	30	15	44	11	4	42	-	-	-
Pilot Point ANVSA, AK	86	21	11	41	6	7	40	-	-	-
Lake and Peninsula Borough (part)	86	21	11	41	6	7	40	-	-	-
Pilot Station ANVSA, AK	533	101	54	303	53	22	260	-	-	-
Wade Hampton Census Area (part)	533	101	54	303	53	22	260	-	-	-
Pitkas Point ANVSA, AK	114	27	15	58	13	1	53	-	-	-
Wade Hampton Census Area (part)	114	27	15	58	13	1	53	-	-	-
Platinum ANVSA, AK	37	15	4	12	1	5	9	-	-	-
Bethel Census Area (part)	37	15	4	12	1	5	9	-	-	-
Point Hope ANVSA, AK	659	157	70	327	74	31	286	-	-	-
North Slope Borough (part)	659	157	70	327	74	31	286	-	-	-
Point Lay ANVSA, AK	203	47	18	110	14	14	100	1	-	1
North Slope Borough (part)	203	47	18	110	14	14	100	1	-	1
Portage Creek ANVSA, AK	31	3	4	18	5	1	19	-	-	-
Dillingham Census Area (part)	31	3	4	18	5	1	19	-	-	-
Port Graham ANVSA, AK	145	58	19	55	6	7	47	-	-	-
Kenai Peninsula Borough (part)	145	58	19	55	6	7	47	-	-	-
Port Heiden ANVSA, AK	78	24	10	30	4	10	30	-	-	-
Lake and Peninsula Borough (part)	78	24	10	30	4	10	30	-	-	-
Port Lions ANVSA, AK	162	56	31	63	7	5	63	-	-	-
Kodiak Island Borough (part)	162	56	31	63	7	5	63	-	-	-
Rampart ANVSA, AK	40	16	6	13	-	5	13	-	-	-
Yukon-Koyukuk Census Area (part)	40	16	6	13	-	5	13	-	-	-
Red Devil ANVSA, AK	21	9	4	6	1	1	7	-	-	-
Bethel Census Area (part)	21	9	4	6	1	1	7	-	-	-
Ruby ANVSA, AK	156	52	15	71	5	13	64	-	-	-
Yukon-Koyukuk Census Area (part)	156	52	15	71	5	13	64	-	-	-
Russian Mission ANVSA, AK	278	61	33	151	23	10	136	-	-	-
Wade Hampton Census Area (part)	278	61	33	151	23	10	136	-	-	-
St. George ANVSA, AK	140	45	25	55	11	4	54	-	-	-
Aleutians West Census Area (part)	140	45	25	55	11	4	54	-	-	-
St. Michael ANVSA, AK	341	79	37	159	45	21	150	-	-	-
Nome Census Area (part)	341	79	37	159	45	21	150	-	-	-
St. Paul ANVSA, AK	456	149	57	192	29	29	147	1	-	1
Aleutians West Census Area (part)	456	149	57	192	29	29	147	1	-	1
Salamatof ANVSA, AK	50	12	11	13	7	7	12	140	131	9
Kenai Peninsula Borough (part)	50	12	11	13	7	7	12	140	131	9
Sand Point ANVSA, AK	403	140	54	161	24	24	146	-	-	-
Aleutians East Borough (part)	403	140	54	161	24	24	146	-	-	-
Savoonga ANVSA, AK	613	133	66	290	111	13	226	-	-	-
Nome Census Area (part)	613	133	66	290	111	13	226	-	-	-
Saxman ANVSA, AK	285	87	30	110	38	20	92	-	-	-
Ketchikan Gateway Borough (part)	285	87	30	110	38	20	92	-	-	-
Scammon Bay ANVSA, AK	447	89	51	247	48	12	223	-	-	-
Wade Hampton Census Area (part)	447	89	51	247	48	12	223	-	-	-
Selawik ANVSA, AK	732	151	66	400	70	45	353	-	-	-
Northwest Arctic Borough (part)	732	151	66	400	70	45	353	-	-	-
Seldovia ANVSA, AK	103	43	17	35	6	2	34	-	-	-
Kenai Peninsula Borough (part)	103	43	17	35	6	2	34	-	-	-
Shageluk ANVSA, AK	125	34	10	57	16	8	55	-	-	-
Yukon-Koyukuk Census Area (part)	125	34	10	57	16	8	55	-	-	-
Shaktoolik ANVSA, AK	217	54	29	99	30	5	90	-	-	-
Nome Census Area (part)	217	54	29	99	30	5	90	-	-	-
Shishmaref ANVSA, AK	524	128	43	262	69	22	219	-	-	-
Nome Census Area (part)	524	128	43	262	69	22	219	-	-	-
Shungnak ANVSA, AK	242	50	26	127	21	18	119	-	-	-
Northwest Arctic Borough (part)	242	50	26	127	21	18	119	-	-	-

Table 21. **Household Relationship and Group Quarters Population for the American Indian and Alaska Native Population (One Race): 2000**—Con.

[For information on confidentiality protection, nonsampling error, and definitions, see text]

American Indian Area/Alaska Native Area Borough and Census Area	Household population							Group quarters population		
			Relationship to householder							
	Total	House-holder	Spouse	Child	Other relatives	Non-relatives	Under 18 years, child and other relatives	Total	Institution-alized population	Non-institution-alized population
ALASKA NATIVE VILLAGE STATISTICAL AREA—Con.										
Sleetmute ANVSA, AK	89	29	12	35	10	3	29	-	-	-
Bethel Census Area (part)	89	29	12	35	10	3	29	-	-	-
Solomon ANVSA, AK	3	1	1	-	1	-	-	-	-	-
Nome Census Area (part)	3	1	1	-	1	-	-	-	-	-
South Naknek ANVSA, AK	115	37	15	51	1	11	36	-	-	-
Bristol Bay Borough (part)	115	37	15	51	1	11	36	-	-	-
Stebbins ANVSA, AK	514	110	49	276	57	22	249	-	-	-
Nome Census Area (part)	514	110	49	276	57	22	249	-	-	-
Stevens Village ANVSA, AK	83	32	1	30	11	9	26	-	-	-
Yukon-Koyukuk Census Area (part)	83	32	1	30	11	9	26	-	-	-
Stony River ANVSA, AK	48	16	6	19	3	4	19	-	-	-
Bethel Census Area (part)	48	16	6	19	3	4	19	-	-	-
Takotna ANVSA, AK	21	4	4	10	1	2	9	-	-	-
Yukon-Koyukuk Census Area (part)	21	4	4	10	1	2	9	-	-	-
Tanacross ANVSA, AK	124	36	12	48	16	12	38	-	-	-
Southeast Fairbanks Census Area (part)	124	36	12	48	16	12	38	-	-	-
Tanana ANVSA, AK	246	90	24	101	15	16	88	-	-	-
Yukon-Koyukuk Census Area (part)	246	90	24	101	15	16	88	-	-	-
Tatitlek ANVSA, AK	90	30	14	42	2	2	36	-	-	-
Valdez-Cordova Census Area (part)	90	30	14	42	2	2	36	-	-	-
Tazlina ANVSA, AK	64	19	8	17	15	5	22	-	-	-
Valdez-Cordova Census Area (part)	64	19	8	17	15	5	22	-	-	-
Telida ANVSA, AK	3	2	-	-	-	1	-	-	-	-
Yukon-Koyukuk Census Area (part)	3	2	-	-	-	1	-	-	-	-
Teller ANVSA, AK	248	66	22	111	28	21	107	-	-	-
Nome Census Area (part)	248	66	22	111	28	21	107	-	-	-
Togiak ANVSA, AK	698	172	96	333	73	24	291	-	-	-
Dillingham Census Area (part)	698	172	96	333	73	24	291	-	-	-
Toksook Bay ANVSA, AK	502	97	65	276	57	7	217	-	-	-
Bethel Census Area (part)	502	97	65	276	57	7	217	-	-	-
Tuluksak ANVSA, AK	403	75	47	218	53	10	160	-	-	-
Bethel Census Area (part)	403	75	47	218	53	10	160	-	-	-
Tuntutuliak ANVSA, AK	366	81	47	188	41	9	157	-	-	-
Bethel Census Area (part)	366	81	47	188	41	9	157	-	-	-
Tununak ANVSA, AK	308	76	39	166	22	5	131	-	-	-
Bethel Census Area (part)	308	76	39	166	22	5	131	-	-	-
Twin Hills ANVSA, AK	58	20	7	16	7	8	19	-	-	-
Dillingham Census Area (part)	58	20	7	16	7	8	19	-	-	-
Tyonek ANVSA, AK	184	65	15	71	18	15	68	-	-	-
Kenai Peninsula Borough (part)	184	65	15	71	18	15	68	-	-	-
Ugashik ANVSA, AK	8	5	1	-	-	2	-	-	-	-
Lake and Peninsula Borough (part)	8	5	1	-	-	2	-	-	-	-
Unalakleet ANVSA, AK	637	180	74	301	57	25	248	-	-	-
Nome Census Area (part)	637	180	74	301	57	25	248	-	-	-
Unalaska ANVSA, AK	268	106	34	94	4	30	76	62	-	62
Aleutians West Census Area (part)	268	106	34	94	4	30	76	62	-	62
Wainwright ANVSA, AK	493	130	62	218	61	22	188	-	-	-
North Slope Borough (part)	493	130	62	218	61	22	188	-	-	-
Wales ANVSA, AK	127	40	14	60	9	4	53	-	-	-
Nome Census Area (part)	127	40	14	60	9	4	53	-	-	-
White Mountain ANVSA, AK	170	58	8	76	15	13	69	-	-	-
Nome Census Area (part)	170	58	8	76	15	13	69	-	-	-
Yakutat ANVSA, AK	320	106	26	143	28	17	131	-	-	-
Yakutat City and Borough (part)	320	106	26	143	28	17	131	-	-	-
TRIBAL DESIGNATED STATISTICAL AREA										
All areas	646	170	102	275	47	52	258	9	-	9
Kanatak TDSA, AK	534	128	94	237	34	41	231	9	-	9
Matanuska-Susitna Borough (part)	534	128	94	237	34	41	231	9	-	9
Tetlin TDSA, AK	112	42	8	38	13	11	27	-	-	-
Southeast Fairbanks Census Area (part)	112	42	8	38	13	11	27	-	-	-

Table 21. **Household Relationship and Group Quarters Population for the American Indian and Alaska Native Population (One Race): 2000**—Con.

[For information on confidentiality protection, nonsampling error, and definitions, see text]

American Indian Area/Alaska Native Area Borough and Census Area	Household population							Group quarters population		
			Relationship to householder							
	Total	House-holder	Spouse	Child	Other relatives	Non-relatives	Under 18 years, child and other relatives	Total	Institution-alized population	Non-institution-alized population
ALASKA NATIVE REGIONAL CORPORATION										
Ahtna ANRC, AK	706	231	82	257	73	63	254	1	-	1
Aleut ANRC, AK	2 034	714	281	799	111	129	681	116	-	116
Arctic Slope ANRC, AK	4 969	1 263	542	2 321	545	298	2 059	81	-	81
Bering Straits ANRC, AK	6 737	1 748	703	3 093	790	403	2 746	178	114	64
Bristol Bay ANRC, AK	5 309	1 484	733	2 414	438	240	2 177	27	7	20
Calista ANRC, AK	19 402	4 376	2 355	9 936	1 967	768	8 455	215	171	44
Chugach ANRC, AK	1 433	489	205	584	59	96	523	263	208	55
Cook Inlet ANRC, AK	23 038	6 978	3 227	8 841	1 540	2 452	8 029	1 885	924	961
Doyon ANRC, AK	10 734	3 395	1 300	4 233	789	1 017	3 824	448	152	296
Koniag ANRC, AK	2 001	643	307	830	116	105	758	27	9	18
NANA ANRC, AK	5 723	1 292	630	2 860	634	307	2 600	221	17	204
Sealaska ANRC, AK	10 965	3 678	1 538	4 150	762	837	3 654	355	193	162

Table 22. **Housing Occupancy and Tenure: 2000**

[For information on confidentiality protection, nonsampling error, and definitions, see text]

American Indian Area/Alaska Native Area Borough and Census Area	Total housing units	Occupied housing units with American Indian and Alaska Native householder (one race): Total	Owner occupied: Number	Owner occupied: Percent of occupied housing units	Renter occupied	Average household size: Owner-occupied units	Average household size: Renter-occupied units	Vacant housing units: Total	For seasonal, recreational, or occasional use	Vacancy rate: Available housing	Vacancy rate: Home-owner	Vacancy rate: Rental
AMERICAN INDIAN RESERVATION AND OFF-RESERVATION TRUST LAND — FEDERAL												
All areas	562	406	293	72.2	113	3.12	2.73	71	11	5.8	1.5	13.6
Annette Island Reserve, AK	562	406	293	72.2	113	3.12	2.73	71	11	5.8	1.5	13.6
Ketchikan Gateway Borough (part)	-	-	-	(X)	-	-	-	-	-	(X)	(X)	(X)
Prince of Wales-Outer Ketchikan Census Area (part)	562	406	293	72.2	113	3.12	2.73	71	11	5.8	1.5	13.6
ALASKA NATIVE VILLAGE STATISTICAL AREA												
All areas	72 855	14 889	10 394	69.8	4 495	3.85	3.32	16 602	10 865	4.7	2.4	10.0
Akhiok ANVSA, AK	34	23	22	95.7	1	3.14	2.00	9	2	-	-	-
Kodiak Island Borough (part)	34	23	22	95.7	1	3.14	2.00	9	2	-	-	-
Akiachak ANVSA, AK	189	119	107	89.9	12	4.60	4.00	56	39	-	-	-
Bethel Census Area (part)	189	119	107	89.9	12	4.60	4.00	56	39	-	-	-
Akiak ANVSA, AK	76	61	46	75.4	15	4.85	4.13	7	-	-	-	-
Bethel Census Area (part)	76	61	46	75.4	15	4.85	4.13	7	-	-	-	-
Akutan ANVSA, AK	38	30	27	90.0	3	2.15	2.33	4	-	-	-	-
Aleutians East Borough (part)	38	30	27	90.0	3	2.15	2.33	4	-	-	-	-
Alakanuk ANVSA, AK	160	125	102	81.6	23	4.70	5.70	21	-	2.8	0.9	8.3
Wade Hampton Census Area (part)	160	125	102	81.6	23	4.70	5.70	21	-	2.8	0.9	8.3
Alatna ANVSA, AK	17	11	10	90.9	1	3.00	2.00	5	-	14.3	16.7	-
Yukon-Koyukuk Census Area (part)	17	11	10	90.9	1	3.00	2.00	5	-	14.3	16.7	-
Aleknagik ANVSA, AK	107	54	49	90.7	5	3.39	2.60	37	21	-	-	-
Dillingham Census Area (part)	107	54	49	90.7	5	3.39	2.60	37	21	-	-	-
Algaacig ANVSA, AK	127	81	55	67.9	26	4.13	3.31	26	9	9.8	10.8	8.5
Wade Hampton Census Area (part)	127	81	55	67.9	26	4.13	3.31	26	9	9.8	10.8	8.5
Allakaket ANVSA, AK	68	45	33	73.3	12	2.70	3.17	19	12	3.9	2.8	6.7
Yukon-Koyukuk Census Area (part)	68	45	33	73.3	12	2.70	3.17	19	12	3.9	2.8	6.7
Ambler ANVSA, AK	98	58	40	69.0	18	4.60	4.17	19	2	9.2	10.5	6.7
Northwest Arctic Borough (part)	98	58	40	69.0	18	4.60	4.17	19	2	9.2	10.5	6.7
Anaktuvuk Pass ANVSA, AK	101	63	49	77.8	14	3.92	3.07	17	-	2.3	3.3	-
North Slope Borough (part)	101	63	49	77.8	14	3.92	3.07	17	-	2.3	3.3	-
Andreafsky ANVSA, AK	59	26	14	53.8	12	3.93	4.17	23	16	2.7	-	5.0
Wade Hampton Census Area (part)	59	26	14	53.8	12	3.93	4.17	23	16	2.7	-	5.0
Angoon ANVSA, AK	221	140	82	58.6	58	3.61	2.90	37	25	4.7	4.6	4.7
Skagway-Hoonah-Angoon Census Area (part)	221	140	82	58.6	58	3.61	2.90	37	25	4.7	4.6	4.7
Aniak ANVSA, AK	203	95	81	85.3	14	3.96	2.79	29	6	1.7	1.6	2.0
Bethel Census Area (part)	203	95	81	85.3	14	3.96	2.79	29	6	1.7	1.6	2.0
Anvik ANVSA, AK	49	33	30	90.9	3	2.70	2.33	10	-	13.3	5.6	44.4
Yukon-Koyukuk Census Area (part)	49	33	30	90.9	3	2.70	2.33	10	-	13.3	5.6	44.4
Arctic Village ANVSA, AK	67	44	31	70.5	13	2.97	2.77	15	9	5.5	-	14.3
Yukon-Koyukuk Census Area (part)	67	44	31	70.5	13	2.97	2.77	15	9	5.5	-	14.3
Atka ANVSA, AK	41	28	25	89.3	3	2.68	2.67	9	4	-	-	-
Aleutians West Census Area (part)	41	28	25	89.3	3	2.68	2.67	9	4	-	-	-
Atmautluak ANVSA, AK	64	54	31	57.4	23	5.06	5.22	4	-	-	-	-
Bethel Census Area (part)	64	54	31	57.4	23	5.06	5.22	4	-	-	-	-
Atqasuk ANVSA, AK	60	49	45	91.8	4	4.53	3.25	5	-	1.8	-	10.0
North Slope Borough (part)	60	49	45	91.8	4	4.53	3.25	5	-	1.8	-	10.0
Barrow ANVSA, AK	1 620	664	376	56.6	288	3.96	3.29	249	41	8.5	4.8	11.0
North Slope Borough (part)	1 620	664	376	56.6	288	3.96	3.29	249	41	8.5	4.8	11.0
Beaver ANVSA, AK	54	27	19	70.4	8	2.84	2.25	23	10	20.5	-	42.1
Yukon-Koyukuk Census Area (part)	54	27	19	70.4	8	2.84	2.25	23	10	20.5	-	42.1
Belkofski ANVSA, AK	4	-	-	(X)	-	-	-	4	4	(X)	(X)	(X)
Aleutians East Borough (part)	4	-	-	(X)	-	-	-	4	4	(X)	(X)	(X)
Bethel ANVSA, AK	1 990	822	344	41.8	478	3.74	3.16	249	61	4.8	2.1	6.7
Bethel Census Area (part)	1 990	822	344	41.8	478	3.74	3.16	249	61	4.8	2.1	6.7
Bill Moore's ANVSA, AK	-	-	-	(X)	-	-	-	-	-	(X)	(X)	(X)
Wade Hampton Census Area (part)	-	-	-	(X)	-	-	-	-	-	(X)	(X)	(X)
Birch Creek ANVSA, AK	22	11	7	63.6	4	2.71	2.25	11	-	-	-	-
Yukon-Koyukuk Census Area (part)	22	11	7	63.6	4	2.71	2.25	11	-	-	-	-
Brevig Mission ANVSA, AK	76	61	60	98.4	1	4.22	2.00	8	5	2.9	-	22.2
Nome Census Area (part)	76	61	60	98.4	1	4.22	2.00	8	5	2.9	-	22.2

Table 22. **Housing Occupancy and Tenure: 2000**—Con.

[For information on confidentiality protection, nonsampling error, and definitions, see text]

American Indian Area/Alaska Native Area Borough and Census Area	Total housing units	Occupied housing units with American Indian and Alaska Native householder (one race)						Vacant housing units				
		Total	Owner occupied		Renter occupied	Average household size		Total	For seasonal, recreational, or occasional use	Vacancy rate		
			Number	Percent of occupied housing units		Owner-occupied units	Renter-occupied units			Available housing	Home-owner	Rental
ALASKA NATIVE VILLAGE STATISTICAL AREA—Con.												
Buckland ANVSA, AK	89	77	35	45.5	42	5.09	4.98	5	-	1.2	-	2.0
Northwest Arctic Borough (part)	89	77	35	45.5	42	5.09	4.98	5	-	1.2	-	2.0
Cantwell ANVSA, AK	177	18	15	83.3	3	2.60	2.67	75	59	6.4	1.4	15.0
Denali Borough (part)	177	18	15	83.3	3	2.60	2.67	75	59	6.4	1.4	15.0
Chalkyitsik ANVSA, AK	62	33	27	81.8	6	2.11	3.67	27	18	16.7	-	50.0
Yukon-Koyukuk Census Area (part)	62	33	27	81.8	6	2.11	3.67	27	18	16.7	-	50.0
Chefornak ANVSA, AK	82	66	63	95.5	3	5.75	3.33	7	1	1.3	-	10.0
Bethel Census Area (part)	82	66	63	95.5	3	5.75	3.33	7	1	1.3	-	10.0
Chenega ANVSA, AK	27	15	12	80.0	3	4.00	4.00	5	2	12.0	-	30.0
Valdez-Cordova Census Area (part)	27	15	12	80.0	3	4.00	4.00	5	2	12.0	-	30.0
Chevak ANVSA, AK	190	149	121	81.2	28	5.08	3.50	23	8	2.3	1.6	4.3
Wade Hampton Census Area (part)	190	149	121	81.2	28	5.08	3.50	23	8	2.3	1.6	4.3
Chickaloon ANVSA, AK	6 393	188	129	68.6	59	3.26	2.63	788	450	2.8	1.6	6.6
Matanuska-Susitna Borough (part)	6 393	188	129	68.6	59	3.26	2.63	788	450	2.8	1.6	6.6
Chignik ANVSA, AK	80	12	10	83.3	2	3.10	1.50	51	42	23.7	-	42.9
Lake and Peninsula Borough (part)	80	12	10	83.3	2	3.10	1.50	51	42	23.7	-	42.9
Chignik Lagoon ANVSA, AK	68	23	19	82.6	4	3.63	2.50	35	26	5.7	-	22.2
Lake and Peninsula Borough (part)	68	23	19	82.6	4	3.63	2.50	35	26	5.7	-	22.2
Chignik Lake ANVSA, AK	50	31	29	93.5	2	4.00	2.50	10	1	2.4	-	14.3
Lake and Peninsula Borough (part)	50	31	29	93.5	2	4.00	2.50	10	1	2.4	-	14.3
Chilkat ANVSA, AK	85	40	28	70.0	12	3.57	2.17	41	12	32.3	29.3	37.5
Skagway-Hoonah-Angoon Census Area (part)	85	40	28	70.0	12	3.57	2.17	41	12	32.3	29.3	37.5
Chilkoot ANVSA, AK	186	12	6	50.0	6	2.67	2.83	35	10	9.6	2.5	16.3
Haines Borough (part)	186	12	6	50.0	6	2.67	2.83	35	10	9.6	2.5	16.3
Chistochina ANVSA, AK	39	18	11	61.1	7	2.91	3.14	11	5	6.7	-	15.4
Valdez-Cordova Census Area (part)	39	18	11	61.1	7	2.91	3.14	11	5	6.7	-	15.4
Chitina ANVSA, AK	41	9	2	22.2	7	3.00	3.71	2	-	2.5	-	5.0
Valdez-Cordova Census Area (part)	41	9	2	22.2	7	3.00	3.71	2	-	2.5	-	5.0
Chuathbaluk ANVSA, AK	43	27	25	92.6	2	4.12	3.00	10	2	8.3	10.0	-
Bethel Census Area (part)	43	27	25	92.6	2	4.12	3.00	10	2	8.3	10.0	-
Chulloonawick ANVSA, AK	1	-	-	(X)	-	-	-	1	1	(X)	(X)	(X)
Wade Hampton Census Area (part)	1	-	-	(X)	-	-	-	1	1	(X)	(X)	(X)
Circle ANVSA, AK	42	23	19	82.6	4	3.21	4.00	8	7	2.9	-	9.1
Yukon-Koyukuk Census Area (part)	42	23	19	82.6	4	3.21	4.00	8	7	2.9	-	9.1
Clark's Point ANVSA, AK	51	22	14	63.6	8	3.00	3.75	27	22	11.1	6.7	16.7
Dillingham Census Area (part)	51	22	14	63.6	8	3.00	3.75	27	22	11.1	6.7	16.7
Copper Center ANVSA, AK	218	59	40	67.8	19	2.85	3.26	40	21	2.7	1.4	7.5
Valdez-Cordova Census Area (part)	218	59	40	67.8	19	2.85	3.26	40	21	2.7	1.4	7.5
Council ANVSA, AK	40	-	-	(X)	-	-	-	40	40	(X)	(X)	(X)
Nome Census Area (part)	40	-	-	(X)	-	-	-	40	40	(X)	(X)	(X)
Craig ANVSA, AK	737	123	81	65.9	42	2.95	2.57	106	38	5.1	2.2	11.5
Prince of Wales-Outer Ketchikan Census Area (part)	737	123	81	65.9	42	2.95	2.57	106	38	5.1	2.2	11.5
Crooked Creek ANVSA, AK	46	31	23	74.2	8	3.96	3.63	8	-	11.6	13.8	7.1
Bethel Census Area (part)	46	31	23	74.2	8	3.96	3.63	8	-	11.6	13.8	7.1
Deering ANVSA, AK	61	35	21	60.0	14	3.57	3.43	19	9	-	-	-
Northwest Arctic Borough (part)	61	35	21	60.0	14	3.57	3.43	19	9	-	-	-
Dillingham ANVSA, AK	1 000	382	212	55.5	170	3.32	2.79	116	39	5.0	1.6	8.1
Dillingham Census Area (part)	1 000	382	212	55.5	170	3.32	2.79	116	39	5.0	1.6	8.1
Dot Lake ANVSA, AK	25	11	8	72.7	3	2.38	2.33	10	3	-	-	-
Southeast Fairbanks Census Area (part)	25	11	8	72.7	3	2.38	2.33	10	3	-	-	-
Douglass ANVSA, AK	2 372	225	70	31.1	155	2.63	2.72	145	33	2.7	0.9	4.8
Juneau City and Borough (part)	2 372	225	70	31.1	155	2.63	2.72	145	33	2.7	0.9	4.8
Eagle ANVSA, AK	57	18	5	27.8	13	1.20	2.00	21	7	12.2	17.4	5.6
Southeast Fairbanks Census Area (part)	57	18	5	27.8	13	1.20	2.00	21	7	12.2	17.4	5.6
Eek ANVSA, AK	83	71	66	93.0	5	3.89	2.20	7	-	-	-	-
Bethel Census Area (part)	83	71	66	93.0	5	3.89	2.20	7	-	-	-	-
Egegik ANVSA, AK	286	26	26	100.0	-	2.04	-	242	236	-	-	-
Lake and Peninsula Borough (part)	286	26	26	100.0	-	2.04	-	242	236	-	-	-
Eklutna ANVSA, AK	141	16	12	75.0	4	2.50	1.50	7	-	2.2	1.7	5.0
Anchorage Municipality (part)	141	16	12	75.0	4	2.50	1.50	7	-	2.2	1.7	5.0

Table 22. **Housing Occupancy and Tenure: 2000**—Con.

[For information on confidentiality protection, nonsampling error, and definitions, see text]

American Indian Area/Alaska Native Area Borough and Census Area	Total housing units	Occupied housing units with American Indian and Alaska Native householder (one race): Total	Owner occupied: Number	Owner occupied: Percent of occupied housing units	Renter occupied	Average household size: Owner-occupied units	Average household size: Renter-occupied units	Vacant housing units: Total	For seasonal, recreational, or occasional use	Vacancy rate: Available housing	Vacancy rate: Home-owner	Vacancy rate: Rental
ALASKA NATIVE VILLAGE STATISTICAL AREA—Con.												
Ekuk ANVSA, AK	73	-	-	(X)	-	-	-	72	72	-	(X)	-
Dillingham Census Area (part)	73	-	-	(X)	-	-	-	72	72	-	(X)	-
Ekwok ANVSA, AK	56	35	30	85.7	5	3.13	2.40	14	5	-	-	-
Dillingham Census Area (part)	56	35	30	85.7	5	3.13	2.40	14	5	-	-	-
Emmonak ANVSA, AK	218	163	138	84.7	25	4.30	4.44	29	9	4.1	2.0	10.6
Wade Hampton Census Area (part)	218	163	138	84.7	25	4.30	4.44	29	9	4.1	2.0	10.6
Evansville ANVSA, AK	66	12	7	58.3	5	1.86	2.00	38	15	30.0	23.5	34.8
Yukon-Koyukuk Census Area (part)	66	12	7	58.3	5	1.86	2.00	38	15	30.0	23.5	34.8
Eyak ANVSA, AK	65	2	2	100.0	-	2.50	-	11	8	3.6	2.1	11.1
Valdez-Cordova Census Area (part)	65	2	2	100.0	-	2.50	-	11	8	3.6	2.1	11.1
False Pass ANVSA, AK	40	12	9	75.0	3	3.11	3.67	18	2	15.4	-	26.7
Aleutians East Borough (part)	40	12	9	75.0	3	3.11	3.67	18	2	15.4	-	26.7
Fort Yukon ANVSA, AK	317	186	146	78.5	40	2.75	2.48	92	37	7.0	1.2	19.2
Yukon-Koyukuk Census Area (part)	317	186	146	78.5	40	2.75	2.48	92	37	7.0	1.2	19.2
Gakona ANVSA, AK	39	5	4	80.0	1	2.00	4.00	2	1	2.6	-	16.7
Valdez-Cordova Census Area (part)	39	5	4	80.0	1	2.00	4.00	2	1	2.6	-	16.7
Galena ANVSA, AK	259	120	90	75.0	30	3.16	2.73	43	18	3.1	1.5	5.7
Yukon-Koyukuk Census Area (part)	259	120	90	75.0	30	3.16	2.73	43	18	3.1	1.5	5.7
Gambell ANVSA, AK	187	143	102	71.3	41	4.25	4.63	28	11	3.0	-	8.1
Nome Census Area (part)	187	143	102	71.3	41	4.25	4.63	28	11	3.0	-	8.1
Georgetown ANVSA, AK	4	2	2	100.0	-	1.50	-	2	-	-	-	(X)
Bethel Census Area (part)	4	2	2	100.0	-	1.50	-	2	-	-	-	(X)
Golovin ANVSA, AK	54	37	28	75.7	9	3.32	2.89	9	5	-	-	-
Nome Census Area (part)	54	37	28	75.7	9	3.32	2.89	9	5	-	-	-
Goodnews Bay ANVSA, AK	87	61	25	41.0	36	3.72	3.33	16	1	9.0	16.1	4.3
Bethel Census Area (part)	87	61	25	41.0	36	3.72	3.33	16	1	9.0	16.1	4.3
Grayling ANVSA, AK	63	41	33	80.5	8	4.24	3.75	12	1	10.5	5.4	20.0
Yukon-Koyukuk Census Area (part)	63	41	33	80.5	8	4.24	3.75	12	1	10.5	5.4	20.0
Gulkana ANVSA, AK	74	27	16	59.3	11	1.88	3.64	14	5	10.4	13.6	4.3
Valdez-Cordova Census Area (part)	74	27	16	59.3	11	1.88	3.64	14	5	10.4	13.6	4.3
Hamilton ANVSA, AK	-	-	-	(X)	-	-	-	-	-	(X)	(X)	(X)
Wade Hampton Census Area (part)	-	-	-	(X)	-	-	-	-	-	(X)	(X)	(X)
Healy Lake ANVSA, AK	21	8	5	62.5	3	2.20	3.00	8	5	-	-	-
Southeast Fairbanks Census Area (part)	21	8	5	62.5	3	2.20	3.00	8	5	-	-	-
Holy Cross ANVSA, AK	81	60	52	86.7	8	3.63	3.75	17	1	8.6	-	35.3
Yukon-Koyukuk Census Area (part)	81	60	52	86.7	8	3.63	3.75	17	1	8.6	-	35.3
Hoonah ANVSA, AK	348	172	119	69.2	53	3.25	2.34	48	10	6.3	2.9	12.6
Skagway-Hoonah-Angoon Census Area (part)	348	172	119	69.2	53	3.25	2.34	48	10	6.3	2.9	12.6
Hooper Bay ANVSA, AK	239	203	174	85.7	29	4.93	3.41	12	1	0.9	0.6	2.0
Wade Hampton Census Area (part)	239	203	174	85.7	29	4.93	3.41	12	1	0.9	0.6	2.0
Hughes ANVSA, AK	39	23	18	78.3	5	2.94	1.80	13	-	7.1	9.1	-
Yukon-Koyukuk Census Area (part)	39	23	18	78.3	5	2.94	1.80	13	-	7.1	9.1	-
Huslia ANVSA, AK	111	77	63	81.8	14	3.29	4.36	23	6	2.2	1.4	4.8
Yukon-Koyukuk Census Area (part)	111	77	63	81.8	14	3.29	4.36	23	6	2.2	1.4	4.8
Hydaburg ANVSA, AK	154	108	77	71.3	31	3.10	2.52	21	4	6.3	2.3	12.5
Prince of Wales-Outer Ketchikan Census Area (part)	154	108	77	71.3	31	3.10	2.52	21	4	6.3	2.3	12.5
Igiugig ANVSA, AK	20	14	12	85.7	2	2.92	4.50	4	4	-	-	-
Lake and Peninsula Borough (part)	20	14	12	85.7	2	2.92	4.50	4	4	-	-	-
Iliamna ANVSA, AK	58	17	17	100.0	-	2.94	-	23	21	5.4	-	16.7
Lake and Peninsula Borough (part)	58	17	17	100.0	-	2.94	-	23	21	5.4	-	16.7
Inalik ANVSA, AK	47	38	26	68.4	12	3.85	3.00	4	-	-	-	-
Nome Census Area (part)	47	38	26	68.4	12	3.85	3.00	4	-	-	-	-
Ivanof Bay ANVSA, AK	12	8	8	100.0	-	2.63	-	3	-	-	-	-
Lake and Peninsula Borough (part)	12	8	8	100.0	-	2.63	-	3	-	-	-	-
Kake ANVSA, AK	288	164	108	65.9	56	2.73	2.96	42	12	4.3	-	10.4
Wrangell-Petersburg Census Area (part)	288	164	108	65.9	56	2.73	2.96	42	12	4.3	-	10.4
Kaktovik ANVSA, AK	95	62	42	67.7	20	3.71	3.45	6	1	2.2	-	4.7
North Slope Borough (part)	95	62	42	67.7	20	3.71	3.45	6	1	2.2	-	4.7
Kalskag ANVSA, AK	66	49	42	85.7	7	3.95	3.71	4	3	1.6	-	6.3
Bethel Census Area (part)	66	49	42	85.7	7	3.95	3.71	4	3	1.6	-	6.3

Table 22. **Housing Occupancy and Tenure: 2000**—Con.

[For information on confidentiality protection, nonsampling error, and definitions, see text]

American Indian Area/Alaska Native Area Borough and Census Area	Total housing units	Occupied housing units with American Indian and Alaska Native householder (one race): Total	Owner occupied: Number	Owner occupied: Percent of occupied housing units	Renter occupied	Average household size: Owner-occupied units	Average household size: Renter-occupied units	Vacant housing units: Total	For seasonal, recreational, or occasional use	Vacancy rate: Available housing	Vacancy rate: Home-owner	Vacancy rate: Rental
ALASKA NATIVE VILLAGE STATISTICAL AREA—Con.												
Kaltag ANVSA, AK	78	55	37	67.3	18	3.35	3.50	9	2	1.4	-	3.7
Yukon-Koyukuk Census Area (part)	78	55	37	67.3	18	3.35	3.50	9	2	1.4	-	3.7
Karluk ANVSA, AK	24	9	6	66.7	3	2.33	4.33	15	11	-	-	-
Kodiak Island Borough (part)	24	9	6	66.7	3	2.33	4.33	15	11	-	-	-
Kasaan ANVSA, AK	39	4	3	75.0	1	3.33	1.00	22	7	-	-	-
Prince of Wales-Outer Ketchikan Census Area (part)	39	4	3	75.0	1	3.33	1.00	22	7	-	-	-
Kasigluk ANVSA, AK	110	90	69	76.7	21	5.87	5.29	9	7	1.9	-	6.5
Bethel Census Area (part)	110	90	69	76.7	21	5.87	5.29	9	7	1.9	-	6.5
Kenaitze ANVSA, AK	14 124	487	296	60.8	191	2.94	2.60	3 235	2 078	6.6	2.7	16.4
Kenai Peninsula Borough (part)	14 124	487	296	60.8	191	2.94	2.60	3 235	2 078	6.6	2.7	16.4
Kiana ANVSA, AK	133	83	72	86.7	11	4.17	4.55	36	3	2.0	2.6	-
Northwest Arctic Borough (part)	133	83	72	86.7	11	4.17	4.55	36	3	2.0	2.6	-
King Cove ANVSA, AK	207	112	88	78.6	24	3.23	2.71	37	24	5.6	-	13.0
Aleutians East Borough (part)	207	112	88	78.6	24	3.23	2.71	37	24	5.6	-	13.0
Kipnuk ANVSA, AK	154	129	123	95.3	6	4.77	6.50	17	4	2.1	2.4	-
Bethel Census Area (part)	154	129	123	95.3	6	4.77	6.50	17	4	2.1	2.4	-
Kivalina ANVSA, AK	80	69	61	88.4	8	5.43	3.50	2	-	-	-	-
Northwest Arctic Borough (part)	80	69	61	88.4	8	5.43	3.50	2	-	-	-	-
Klawock ANVSA, AK	368	150	108	72.0	42	3.07	2.98	55	6	8.5	5.9	13.0
Prince of Wales-Outer Ketchikan Census Area (part)	368	150	108	72.0	42	3.07	2.98	55	6	8.5	5.9	13.0
Knik ANVSA, AK	16 333	350	269	76.9	81	3.23	2.86	5 115	4 183	3.1	2.0	8.4
Matanuska-Susitna Borough (part)	16 333	350	269	76.9	81	3.23	2.86	5 115	4 183	3.1	2.0	8.4
Kobuk ANVSA, AK	45	22	16	72.7	6	5.25	3.00	19	11	7.1	-	16.7
Northwest Arctic Borough (part)	45	22	16	72.7	6	5.25	3.00	19	11	7.1	-	16.7
Kokhanok ANVSA, AK	59	43	29	67.4	14	3.76	3.43	7	6	1.9	-	4.8
Lake and Peninsula Borough (part)	59	43	29	67.4	14	3.76	3.43	7	6	1.9	-	4.8
Kongiganak ANVSA, AK	90	71	45	63.4	26	5.11	4.46	11	1	2.5	2.2	2.9
Bethel Census Area (part)	90	71	45	63.4	26	5.11	4.46	11	1	2.5	2.2	2.9
Kotlik ANVSA, AK	139	103	98	95.1	5	5.41	4.20	22	22	-	-	-
Wade Hampton Census Area (part)	139	103	98	95.1	5	5.41	4.20	22	22	-	-	-
Kotzebue ANVSA, AK	1 007	527	280	53.1	247	4.08	3.54	118	47	2.9	0.5	4.8
Northwest Arctic Borough (part)	1 007	527	280	53.1	247	4.08	3.54	118	47	2.9	0.5	4.8
Koyuk ANVSA, AK	95	71	23	32.4	48	4.04	3.73	15	1	3.6	-	5.2
Nome Census Area (part)	95	71	23	32.4	48	4.04	3.73	15	1	3.6	-	5.2
Koyukuk ANVSA, AK	55	35	29	82.9	6	2.62	2.67	16	16	-	-	-
Yukon-Koyukuk Census Area (part)	55	35	29	82.9	6	2.62	2.67	16	16	-	-	-
Kwethluk ANVSA, AK	199	139	121	87.1	18	4.80	4.44	46	33	-	-	-
Bethel Census Area (part)	199	139	121	87.1	18	4.80	4.44	46	33	-	-	-
Kwigillingok ANVSA, AK	78	68	60	88.2	8	4.82	4.88	5	-	3.9	1.6	14.3
Bethel Census Area (part)	78	68	60	88.2	8	4.82	4.88	5	-	3.9	1.6	14.3
Kwinhagak ANVSA, AK	153	128	111	86.7	17	4.25	3.24	16	7	3.5	3.4	3.8
Bethel Census Area (part)	153	128	111	86.7	17	4.25	3.24	16	7	3.5	3.4	3.8
Larsen Bay ANVSA, AK	70	27	26	96.3	1	3.04	3.00	30	28	2.4	3.0	-
Kodiak Island Borough (part)	70	27	26	96.3	1	3.04	3.00	30	28	2.4	3.0	-
Levelock ANVSA, AK	50	39	20	51.3	19	3.10	2.58	5	4	2.2	-	4.0
Lake and Peninsula Borough (part)	50	39	20	51.3	19	3.10	2.58	5	4	2.2	-	4.0
Lime Village ANVSA, AK	24	-	-	(X)	-	-	-	19	17	-	-	-
Bethel Census Area (part)	24	-	-	(X)	-	-	-	19	17	-	-	-
Lower Kalskag ANVSA, AK	79	59	49	83.1	10	4.22	3.80	13	8	5.7	1.9	17.6
Bethel Census Area (part)	79	59	49	83.1	10	4.22	3.80	13	8	5.7	1.9	17.6
McGrath ANVSA, AK	213	51	33	64.7	18	3.36	3.06	68	14	10.5	9.3	12.3
Yukon-Koyukuk Census Area (part)	213	51	33	64.7	18	3.36	3.06	68	14	10.5	9.3	12.3
Manley Hot Springs ANVSA, AK	105	6	5	83.3	1	1.80	3.00	69	67	5.3	3.3	12.5
Yukon-Koyukuk Census Area (part)	105	6	5	83.3	1	1.80	3.00	69	67	5.3	3.3	12.5
Manokotak ANVSA, AK	106	85	78	91.8	7	4.46	4.00	13	2	1.1	-	7.7
Dillingham Census Area (part)	106	85	78	91.8	7	4.46	4.00	13	2	1.1	-	7.7
Marshall ANVSA, AK	104	84	64	76.2	20	4.23	2.85	13	2	3.2	2.9	3.8
Wade Hampton Census Area (part)	104	84	64	76.2	20	4.23	2.85	13	2	3.2	2.9	3.8
Mary's Igloo ANVSA, AK	5	-	-	(X)	-	-	-	5	5	(X)	(X)	(X)
Nome Census Area (part)	5	-	-	(X)	-	-	-	5	5	(X)	(X)	(X)

Table 22. **Housing Occupancy and Tenure: 2000**—Con.

[For information on confidentiality protection, nonsampling error, and definitions, see text]

American Indian Area/Alaska Native Area Borough and Census Area	Total housing units	Occupied housing units with American Indian and Alaska Native householder (one race): Total	Owner occupied: Number	Owner occupied: Percent of occupied housing units	Renter occupied	Average household size: Owner-occupied units	Average household size: Renter-occupied units	Vacant housing units: Total	For seasonal, recreational, or occasional use	Vacancy rate: Available housing	Vacancy rate: Home-owner	Vacancy rate: Rental
ALASKA NATIVE VILLAGE STATISTICAL AREA—Con.												
Mekoryuk ANVSA, AK	96	66	38	57.6	28	2.89	2.96	23	6	5.2	-	10.8
Bethel Census Area (part)	96	66	38	57.6	28	2.89	2.96	23	6	5.2	-	10.8
Mentasta Lake ANVSA, AK	68	31	15	48.4	16	2.87	2.75	21	3	4.1	3.8	4.3
Valdez-Cordova Census Area (part)	68	31	15	48.4	16	2.87	2.75	21	3	4.1	3.8	4.3
Minto ANVSA, AK	99	64	52	81.3	12	4.02	1.83	25	5	3.9	-	14.3
Yukon-Koyukuk Census Area (part)	99	64	52	81.3	12	4.02	1.83	25	5	3.9	-	14.3
Mountain Village ANVSA, AK	211	149	96	64.4	53	4.61	4.42	28	3	2.7	1.0	4.6
Wade Hampton Census Area (part)	211	149	96	64.4	53	4.61	4.42	28	3	2.7	1.0	4.6
Naknek ANVSA, AK	455	97	66	68.0	31	3.11	2.97	208	145	13.9	5.6	24.4
Bristol Bay Borough (part)	455	97	66	68.0	31	3.11	2.97	208	145	13.9	5.6	24.4
Nanwalek ANVSA, AK	54	38	24	63.2	14	3.96	4.43	9	7	-	-	-
Kenai Peninsula Borough (part)	54	38	24	63.2	14	3.96	4.43	9	7	-	-	-
Napaimute ANVSA, AK	16	-	-	(X)	-	-	-	16	16	(X)	(X)	(X)
Bethel Census Area (part)	16	-	-	(X)	-	-	-	16	16	(X)	(X)	(X)
Napakiak ANVSA, AK	101	84	81	96.4	3	4.06	3.33	11	1	1.1	-	11.1
Bethel Census Area (part)	101	84	81	96.4	3	4.06	3.33	11	1	1.1	-	11.1
Napaskiak ANVSA, AK	95	75	55	73.3	20	4.91	5.40	13	5	3.5	5.1	-
Bethel Census Area (part)	95	75	55	73.3	20	4.91	5.40	13	5	3.5	5.1	-
Nelson Lagoon ANVSA, AK	33	24	21	87.5	3	2.62	2.00	2	2	-	-	-
Aleutians East Borough (part)	33	24	21	87.5	3	2.62	2.00	2	2	-	-	-
Nenana ANVSA, AK	210	73	43	58.9	30	2.33	2.03	39	26	3.9	4.0	3.8
Yukon-Koyukuk Census Area (part)	210	73	43	58.9	30	2.33	2.03	39	26	3.9	4.0	3.8
Newhalen ANVSA, AK	51	35	25	71.4	10	4.32	3.90	12	10	4.9	-	13.3
Lake and Peninsula Borough (part)	51	35	25	71.4	10	4.32	3.90	12	10	4.9	-	13.3
New Koliganek ANVSA, AK	77	40	37	92.5	3	3.81	3.67	24	2	10.2	12.8	-
Dillingham Census Area (part)	77	40	37	92.5	3	3.81	3.67	24	2	10.2	12.8	-
New Stuyahok ANVSA, AK	107	94	60	63.8	34	4.77	4.65	2	1	0.9	-	2.2
Dillingham Census Area (part)	107	94	60	63.8	34	4.77	4.65	2	1	0.9	-	2.2
Newtok ANVSA, AK	67	56	40	71.4	16	5.90	4.63	4	-	-	-	-
Bethel Census Area (part)	67	56	40	71.4	16	5.90	4.63	4	-	-	-	-
Nightmute ANVSA, AK	54	41	36	87.8	5	4.94	3.40	7	4	-	-	-
Bethel Census Area (part)	54	41	36	87.8	5	4.94	3.40	7	4	-	-	-
Nikolai ANVSA, AK	47	31	22	71.0	9	2.82	2.22	7	3	-	-	-
Yukon-Koyukuk Census Area (part)	47	31	22	71.0	9	2.82	2.22	7	3	-	-	-
Nikolski ANVSA, AK	28	10	10	100.0	-	2.20	-	13	3	6.3	8.3	-
Aleutians West Census Area (part)	28	10	10	100.0	-	2.20	-	13	3	6.3	8.3	-
Ninilchik ANVSA, AK	7 007	174	131	75.3	43	2.78	2.12	1 907	1 452	5.2	3.4	10.6
Kenai Peninsula Borough (part)	7 007	174	131	75.3	43	2.78	2.12	1 907	1 452	5.2	3.4	10.6
Noatak ANVSA, AK	106	92	75	81.5	17	4.53	3.76	6	-	5.7	1.3	16.7
Northwest Arctic Borough (part)	106	92	75	81.5	17	4.53	3.76	6	-	5.7	1.3	16.7
Nondalton ANVSA, AK	120	53	36	67.9	17	3.47	3.94	52	50	1.4	2.6	-
Lake and Peninsula Borough (part)	120	53	36	67.9	17	3.47	3.94	52	50	1.4	2.6	-
Noorvik ANVSA, AK	157	116	91	78.4	25	5.27	3.80	21	6	2.9	-	10.3
Northwest Arctic Borough (part)	157	116	91	78.4	25	5.27	3.80	21	6	2.9	-	10.3
Northway ANVSA, AK	39	30	27	90.0	3	3.15	4.00	7	6	3.0	3.3	-
Southeast Fairbanks Census Area (part)	39	30	27	90.0	3	3.15	4.00	7	6	3.0	3.3	-
Nuiqsut ANVSA, AK	126	89	69	77.5	20	4.35	3.70	16	9	3.5	1.4	7.1
North Slope Borough (part)	126	89	69	77.5	20	4.35	3.70	16	9	3.5	1.4	7.1
Nulato ANVSA, AK	119	80	40	50.0	40	3.83	3.88	28	26	1.1	-	2.0
Yukon-Koyukuk Census Area (part)	119	80	40	50.0	40	3.83	3.88	28	26	1.1	-	2.0
Nunam Iqua ANVSA, AK	45	28	18	64.3	10	5.22	5.50	10	3	7.9	4.8	11.8
Wade Hampton Census Area (part)	45	28	18	64.3	10	5.22	5.50	10	3	7.9	4.8	11.8
Nunapitchuk ANVSA, AK	120	98	75	76.5	23	4.45	4.65	15	12	2.8	-	9.4
Bethel Census Area (part)	120	98	75	76.5	23	4.45	4.65	15	12	2.8	-	9.4
Ohogamiut ANVSA, AK	4	-	-	(X)	-	-	-	4	4	(X)	(X)	(X)
Wade Hampton Census Area (part)	4	-	-	(X)	-	-	-	4	4	(X)	(X)	(X)
Old Harbor ANVSA, AK	111	61	54	88.5	7	3.04	2.43	32	13	8.1	9.5	-
Kodiak Island Borough (part)	111	61	54	88.5	7	3.04	2.43	32	13	8.1	9.5	-
Oscarville ANVSA, AK	20	14	10	71.4	4	4.10	4.75	5	1	-	-	-
Bethel Census Area (part)	20	14	10	71.4	4	4.10	4.75	5	1	-	-	-
Ouzinkie ANVSA, AK	86	57	53	93.0	4	3.28	3.75	12	6	2.6	-	16.7
Kodiak Island Borough (part)	86	57	53	93.0	4	3.28	3.75	12	6	2.6	-	16.7

Table 22. **Housing Occupancy and Tenure: 2000**—Con.

[For information on confidentiality protection, nonsampling error, and definitions, see text]

American Indian Area/Alaska Native Area Borough and Census Area	Total housing units	Occupied housing units with American Indian and Alaska Native householder (one race): Total	Owner occupied: Number	Owner occupied: Percent of occupied housing units	Renter occupied	Average household size: Owner-occupied units	Average household size: Renter-occupied units	Vacant housing units: Total	For seasonal, recreational, or occasional use	Vacancy rate: Available housing	Vacancy rate: Home-owner	Vacancy rate: Rental
ALASKA NATIVE VILLAGE STATISTICAL AREA—Con.												
Paimiut ANVSA, AK	1	-	-	(X)	-	-	-	-	-	-	-	(X)
Wade Hampton Census Area (part)	1	-	-	(X)	-	-	-	-	-	-	-	(X)
Pedro Bay ANVSA, AK	44	6	4	66.7	2	1.50	3.50	27	27	-	-	-
Lake and Peninsula Borough (part)	44	6	4	66.7	2	1.50	3.50	27	27	-	-	-
Perryville ANVSA, AK	45	30	27	90.0	3	3.52	2.33	12	7	5.7	-	25.0
Lake and Peninsula Borough (part)	45	30	27	90.0	3	3.52	2.33	12	7	5.7	-	25.0
Pilot Point ANVSA, AK	60	21	12	57.1	9	3.67	3.00	31	23	14.7	15.8	13.3
Lake and Peninsula Borough (part)	60	21	12	57.1	9	3.67	3.00	31	23	14.7	15.8	13.3
Pilot Station ANVSA, AK	126	101	48	47.5	53	4.81	5.66	17	3	-	-	-
Wade Hampton Census Area (part)	126	101	48	47.5	53	4.81	5.66	17	3	-	-	-
Pitkas Point ANVSA, AK	42	27	16	59.3	11	4.94	3.45	12	4	11.8	15.8	6.7
Wade Hampton Census Area (part)	42	27	16	59.3	11	4.94	3.45	12	4	11.8	15.8	6.7
Platinum ANVSA, AK	26	15	9	60.0	6	3.22	1.33	9	8	-	-	-
Bethel Census Area (part)	26	15	9	60.0	6	3.22	1.33	9	8	-	-	-
Point Hope ANVSA, AK	215	157	120	76.4	37	4.48	3.97	29	22	2.6	3.1	1.6
North Slope Borough (part)	215	157	120	76.4	37	4.48	3.97	29	22	2.6	3.1	1.6
Point Lay ANVSA, AK	67	47	30	63.8	17	4.87	3.47	6	1	6.2	-	12.5
North Slope Borough (part)	67	47	30	63.8	17	4.87	3.47	6	1	6.2	-	12.5
Portage Creek ANVSA, AK	22	3	1	33.3	2	10.00	7.00	15	8	12.5	-	20.0
Dillingham Census Area (part)	22	3	1	33.3	2	10.00	7.00	15	8	12.5	-	20.0
Port Graham ANVSA, AK	82	58	37	63.8	21	2.54	2.38	12	6	5.4	-	13.8
Kenai Peninsula Borough (part)	82	58	37	63.8	21	2.54	2.38	12	6	5.4	-	13.8
Port Heiden ANVSA, AK	56	24	21	87.5	3	3.62	1.00	15	15	-	-	-
Lake and Peninsula Borough (part)	56	24	21	87.5	3	3.62	1.00	15	15	-	-	-
Port Lions ANVSA, AK	106	56	50	89.3	6	2.88	2.83	17	12	2.2	-	10.5
Kodiak Island Borough (part)	106	56	50	89.3	6	2.88	2.83	17	12	2.2	-	10.5
Rampart ANVSA, AK	46	16	9	56.3	7	2.00	2.57	26	19	23.1	-	42.9
Yukon-Koyukuk Census Area (part)	46	16	9	56.3	7	2.00	2.57	26	19	23.1	-	42.9
Red Devil ANVSA, AK	22	9	8	88.9	1	2.00	3.00	5	-	15.0	6.7	40.0
Bethel Census Area (part)	22	9	8	88.9	1	2.00	3.00	5	-	15.0	6.7	40.0
Ruby ANVSA, AK	107	52	38	73.1	14	3.21	2.00	39	23	11.7	-	30.0
Yukon-Koyukuk Census Area (part)	107	52	38	73.1	14	3.21	2.00	39	23	11.7	-	30.0
Russian Mission ANVSA, AK	81	61	35	57.4	26	4.69	4.00	11	4	-	-	-
Wade Hampton Census Area (part)	81	61	35	57.4	26	4.69	4.00	11	4	-	-	-
St. George ANVSA, AK	67	45	28	62.2	17	2.86	3.24	16	7	10.5	11.8	8.7
Aleutians West Census Area (part)	67	45	28	62.2	17	2.86	3.24	16	7	10.5	11.8	8.7
St. Michael ANVSA, AK	93	79	59	74.7	20	4.15	5.15	3	1	2.2	-	6.3
Nome Census Area (part)	93	79	59	74.7	20	4.15	5.15	3	1	2.2	-	6.3
St. Paul ANVSA, AK	214	149	98	65.8	51	3.32	2.55	37	11	4.3	1.9	7.4
Aleutians West Census Area (part)	214	149	98	65.8	51	3.32	2.55	37	11	4.3	1.9	7.4
Salamatof ANVSA, AK	282	12	8	66.7	4	3.13	1.50	62	27	11.3	8.4	18.8
Kenai Peninsula Borough (part)	282	12	8	66.7	4	3.13	1.50	62	27	11.3	8.4	18.8
Sand Point ANVSA, AK	282	140	105	75.0	35	2.94	2.60	53	18	3.4	0.7	6.9
Aleutians East Borough (part)	282	140	105	75.0	35	2.94	2.60	53	18	3.4	0.7	6.9
Savoonga ANVSA, AK	160	133	133	100.0	-	4.57	-	15	1	5.8	1.5	41.2
Nome Census Area (part)	160	133	133	100.0	-	4.57	-	15	1	5.8	1.5	41.2
Saxman ANVSA, AK	146	87	70	80.5	17	3.74	2.24	19	1	11.8	1.1	30.8
Ketchikan Gateway Borough (part)	146	87	70	80.5	17	3.74	2.24	19	1	11.8	1.1	30.8
Scammon Bay ANVSA, AK	114	89	42	47.2	47	4.79	5.21	18	-	1.0	-	1.9
Wade Hampton Census Area (part)	114	89	42	47.2	47	4.79	5.21	18	-	1.0	-	1.9
Selawik ANVSA, AK	188	151	106	70.2	45	4.83	4.47	16	1	3.4	4.3	1.6
Northwest Arctic Borough (part)	188	151	106	70.2	45	4.83	4.47	16	1	3.4	4.3	1.6
Seldovia ANVSA, AK	391	43	33	76.7	10	2.55	2.10	195	178	6.2	-	22.0
Kenai Peninsula Borough (part)	391	43	33	76.7	10	2.55	2.10	195	178	6.2	-	22.0
Shageluk ANVSA, AK	52	34	28	82.4	6	3.57	4.33	16	-	12.2	-	38.5
Yukon-Koyukuk Census Area (part)	52	34	28	82.4	6	3.57	4.33	16	-	12.2	-	38.5
Shaktoolik ANVSA, AK	66	54	34	63.0	20	4.59	3.25	6	1	1.6	-	3.7
Nome Census Area (part)	66	54	34	63.0	20	4.59	3.25	6	1	1.6	-	3.7
Shishmaref ANVSA, AK	148	128	99	77.3	29	4.47	2.97	6	4	0.7	1.0	-
Nome Census Area (part)	148	128	99	77.3	29	4.47	2.97	6	4	0.7	1.0	-
Shungnak ANVSA, AK	64	50	40	80.0	10	5.08	3.60	8	1	1.8	-	6.3
Northwest Arctic Borough (part)	64	50	40	80.0	10	5.08	3.60	8	1	1.8	-	6.3

Table 22. **Housing Occupancy and Tenure: 2000**—Con.

[For information on confidentiality protection, nonsampling error, and definitions, see text]

American Indian Area/Alaska Native Area Borough and Census Area	Total housing units	Occupied housing units with American Indian and Alaska Native householder (one race): Total	Owner occupied: Number	Owner occupied: Percent of occupied housing units	Renter occupied	Average household size: Owner-occupied units	Average household size: Renter-occupied units	Vacant housing units: Total	For seasonal, recreational, or occasional use	Vacancy rate: Available housing	Vacancy rate: Home-owner	Vacancy rate: Rental
ALASKA NATIVE VILLAGE STATISTICAL AREA—Con.												
Sleetmute ANVSA, AK	51	29	22	75.9	7	2.45	5.00	18	2	15.4	3.8	38.5
Bethel Census Area (part)	51	29	22	75.9	7	2.45	5.00	18	2	15.4	3.8	38.5
Solomon ANVSA, AK	4	1	1	100.0	-	2.00	-	2	2	-	-	-
Nome Census Area (part)	4	1	1	100.0	-	2.00	-	2	2	-	-	-
South Naknek ANVSA, AK	137	37	23	62.2	14	2.91	3.07	91	87	8.0	-	19.0
Bristol Bay Borough (part)	137	37	23	62.2	14	2.91	3.07	91	87	8.0	-	19.0
Stebbins ANVSA, AK	134	110	93	84.5	17	4.74	4.12	11	-	0.8	-	3.4
Nome Census Area (part)	134	110	93	84.5	17	4.74	4.12	11	-	0.8	-	3.4
Stevens Village ANVSA, AK	43	32	25	78.1	7	2.64	2.29	8	-	2.8	3.8	-
Yukon-Koyukuk Census Area (part)	43	32	25	78.1	7	2.64	2.29	8	-	2.8	3.8	-
Stony River ANVSA, AK	25	16	11	68.8	5	3.27	3.40	6	1	13.6	-	30.0
Bethel Census Area (part)	25	16	11	68.8	5	3.27	3.40	6	1	13.6	-	30.0
Takotna ANVSA, AK	49	4	2	50.0	2	1.50	2.00	30	9	40.6	52.6	23.1
Yukon-Koyukuk Census Area (part)	49	4	2	50.0	2	1.50	2.00	30	9	40.6	52.6	23.1
Tanacross ANVSA, AK	53	36	33	91.7	3	3.58	2.33	11	-	4.5	2.6	20.0
Southeast Fairbanks Census Area (part)	53	36	33	91.7	3	3.58	2.33	11	-	4.5	2.6	20.0
Tanana ANVSA, AK	166	90	52	57.8	38	2.83	2.45	45	42	2.4	1.4	3.7
Yukon-Koyukuk Census Area (part)	166	90	52	57.8	38	2.83	2.45	45	42	2.4	1.4	3.7
Tatitlek ANVSA, AK	57	30	20	66.7	10	3.25	2.30	19	14	-	-	-
Valdez-Cordova Census Area (part)	57	30	20	66.7	10	3.25	2.30	19	14	-	-	-
Tazlina ANVSA, AK	173	19	12	63.2	7	2.83	3.14	47	23	7.4	2.2	18.6
Valdez-Cordova Census Area (part)	173	19	12	63.2	7	2.83	3.14	47	23	7.4	2.2	18.6
Telida ANVSA, AK	8	2	2	100.0	-	1.50	-	6	-	-	-	(X)
Yukon-Koyukuk Census Area (part)	8	2	2	100.0	-	1.50	-	6	-	-	-	(X)
Teller ANVSA, AK	87	66	52	78.8	14	3.75	3.36	11	10	1.3	-	4.3
Nome Census Area (part)	87	66	52	78.8	14	3.75	3.36	11	10	1.3	-	4.3
Togiak ANVSA, AK	221	172	150	87.2	22	4.21	3.27	19	7	1.9	1.2	5.1
Dillingham Census Area (part)	221	172	150	87.2	22	4.21	3.27	19	7	1.9	1.2	5.1
Toksook Bay ANVSA, AK	110	97	65	67.0	32	4.86	5.59	4	-	2.8	-	7.1
Bethel Census Area (part)	110	97	65	67.0	32	4.86	5.59	4	-	2.8	-	7.1
Tuluksak ANVSA, AK	93	75	65	86.7	10	5.31	5.70	7	4	2.3	3.0	-
Bethel Census Area (part)	93	75	65	86.7	10	5.31	5.70	7	4	2.3	3.0	-
Tuntutuliak ANVSA, AK	97	81	49	60.5	32	4.71	4.25	13	-	6.7	10.9	-
Bethel Census Area (part)	97	81	49	60.5	32	4.71	4.25	13	-	6.7	10.9	-
Tununak ANVSA, AK	93	76	61	80.3	15	4.34	2.93	11	5	1.2	-	4.5
Bethel Census Area (part)	93	76	61	80.3	15	4.34	2.93	11	5	1.2	-	4.5
Twin Hills ANVSA, AK	33	20	13	65.0	7	2.38	3.71	9	1	-	-	-
Dillingham Census Area (part)	33	20	13	65.0	7	2.38	3.71	9	1	-	-	-
Tyonek ANVSA, AK	90	65	51	78.5	14	2.96	2.79	24	12	9.6	8.9	11.8
Kenai Peninsula Borough (part)	90	65	51	78.5	14	2.96	2.79	24	12	9.6	8.9	11.8
Ugashik ANVSA, AK	35	5	4	80.0	1	1.75	1.00	28	26	12.5	14.3	-
Lake and Peninsula Borough (part)	35	5	4	80.0	1	1.75	1.00	28	26	12.5	14.3	-
Unalakleet ANVSA, AK	242	180	122	67.8	58	3.35	3.83	18	6	3.4	0.7	7.1
Nome Census Area (part)	242	180	122	67.8	58	3.35	3.83	18	6	3.4	0.7	7.1
Unalaska ANVSA, AK	988	106	47	44.3	59	2.28	2.31	154	41	7.1	2.7	8.3
Aleutians West Census Area (part)	988	106	47	44.3	59	2.28	2.31	154	41	7.1	2.7	8.3
Wainwright ANVSA, AK	179	130	88	67.7	42	4.13	3.19	31	4	7.5	2.2	14.9
North Slope Borough (part)	179	130	88	67.7	42	4.13	3.19	31	4	7.5	2.2	14.9
Wales ANVSA, AK	59	40	31	77.5	9	3.68	1.89	9	1	12.3	2.9	26.1
Nome Census Area (part)	59	40	31	77.5	9	3.68	1.89	9	1	12.3	2.9	26.1
White Mountain ANVSA, AK	75	58	47	81.0	11	3.09	2.18	6	5	1.4	1.9	-
Nome Census Area (part)	75	58	47	81.0	11	3.09	2.18	6	5	1.4	1.9	-
Yakutat ANVSA, AK	385	106	77	72.6	29	3.52	2.28	124	68	3.0	1.3	5.5
Yakutat City and Borough (part)	385	106	77	72.6	29	3.52	2.28	124	68	3.0	1.3	5.5
TRIBAL DESIGNATED STATISTICAL AREA												
All areas	4 063	170	90	52.9	80	2.96	2.96	372	116	3.4	2.0	5.6
Kanatak TDSA, AK	3 997	128	62	48.4	66	3.29	2.85	351	97	3.3	1.9	5.7
Matanuska-Susitna Borough (part)	3 997	128	62	48.4	66	3.29	2.85	351	97	3.3	1.9	5.7
Tetlin TDSA, AK	66	42	28	66.7	14	2.21	3.50	21	19	4.3	6.3	-
Southeast Fairbanks Census Area (part)	66	42	28	66.7	14	2.21	3.50	21	19	4.3	6.3	-

Table 22. **Housing Occupancy and Tenure: 2000**—Con.

[For information on confidentiality protection, nonsampling error, and definitions, see text]

American Indian Area/Alaska Native Area Borough and Census Area	Total housing units	Occupied housing units with American Indian and Alaska Native householder (one race)						Vacant housing units				
		Total	Owner occupied		Renter occupied	Average household size		Total	For seasonal, recreational, or occasional use	Vacancy rate		
			Number	Percent of occupied housing units		Owner-occupied units	Renter-occupied units			Available housing	Home-owner	Rental
ALASKA NATIVE REGIONAL CORPORATION												
Ahtna ANRC, AK	2 728	231	148	64.1	83	2.62	3.12	1 267	938	5.3	2.9	10.9
Aleut ANRC, AK	2 957	714	459	64.3	255	2.92	2.44	1 161	162	12.7	1.9	18.0
Arctic Slope ANRC, AK	2 538	1 263	819	64.8	444	4.14	3.38	429	148	7.0	3.5	10.1
Bering Straits ANRC, AK	3 649	1 748	1 188	68.0	560	3.93	3.41	956	699	5.4	1.6	10.3
Bristol Bay ANRC, AK	4 716	1 484	1 068	72.0	416	3.60	3.12	2 147	1 807	6.3	2.0	12.3
Calista ANRC, AK	7 238	4 376	3 092	70.7	1 284	4.52	3.88	1 411	773	3.4	2.0	5.8
Chugach ANRC, AK	5 293	489	297	60.7	192	2.88	2.59	894	490	5.6	2.0	11.4
Cook Inlet ANRC, AK	150 026	6 978	3 329	47.7	3 649	3.12	2.63	18 017	10 341	3.4	1.7	6.4
Doyon ANRC, AK	41 618	3 395	1 869	55.1	1 526	3.09	2.63	6 775	3 044	5.6	1.9	9.9
Koniag ANRC, AK	5 164	643	454	70.6	189	3.05	2.50	740	313	4.7	2.6	7.2
NANA ANRC, AK	2 540	1 292	848	65.6	444	4.55	3.83	760	565	3.1	1.6	5.0
Sealaska ANRC, AK	31 949	3 678	2 021	54.9	1 657	3.08	2.45	4 750	2 183	4.6	2.0	8.7

Table 23. **Occupied Housing Units (Households) by Race and Hispanic or Latino Origin of Householder: 2000**

[For information on confidentiality protection, nonsampling error, and definitions, see text]

American Indian Area/Alaska Native Area Borough and Census Area	Total occupied housing units	Race of householder: One race: White	Black or African American	American Indian and Alaska Native	Asian	Native Hawaiian and Other Pacific Islander	Some other race	Two or more races	Householder Hispanic or Latino (of any race)	Householder White alone, not Hispanic or Latino
AMERICAN INDIAN RESERVATION AND OFF-RESERVATION TRUST LAND — FEDERAL										
All areas	491	64	2	406	-	-	-	19	6	63
Annette Island Reserve, AK	491	64	2	406	-	-	-	19	6	63
Ketchikan Gateway Borough (part)	-	-	-	-	-	-	-	-	-	-
Prince of Wales-Outer Ketchikan Census Area (part)	491	64	2	406	-	-	-	19	6	63
ALASKA NATIVE VILLAGE STATISTICAL AREA										
All areas	56 253	38 489	251	14 889	558	63	339	1 664	801	38 098
Akhiok ANVSA, AK	25	1	-	23	1	-	-	-	-	1
Kodiak Island Borough (part)	25	1	-	23	1	-	-	-	-	1
Akiachak ANVSA, AK	133	10	-	119	-	-	-	4	1	10
Bethel Census Area (part)	133	10	-	119	-	-	-	4	1	10
Akiak ANVSA, AK	69	6	-	61	-	-	-	2	-	6
Bethel Census Area (part)	69	6	-	61	-	-	-	2	-	6
Akutan ANVSA, AK	34	4	-	30	-	-	-	-	-	4
Aleutians East Borough (part)	34	4	-	30	-	-	-	-	-	4
Alakanuk ANVSA, AK	139	6	-	125	1	-	-	7	-	6
Wade Hampton Census Area (part)	139	6	-	125	1	-	-	7	-	6
Alatna ANVSA, AK	12	1	-	11	-	-	-	-	-	1
Yukon-Koyukuk Census Area (part)	12	1	-	11	-	-	-	-	-	1
Aleknagik ANVSA, AK	70	13	-	54	-	-	1	2	-	13
Dillingham Census Area (part)	70	13	-	54	-	-	1	2	-	13
Algaacig ANVSA, AK	101	18	-	81	1	-	-	1	1	17
Wade Hampton Census Area (part)	101	18	-	81	1	-	-	1	1	17
Allakaket ANVSA, AK	49	4	-	45	-	-	-	-	-	4
Yukon-Koyukuk Census Area (part)	49	4	-	45	-	-	-	-	-	4
Ambler ANVSA, AK	79	21	-	58	-	-	-	-	-	21
Northwest Arctic Borough (part)	79	21	-	58	-	-	-	-	-	21
Anaktuvuk Pass ANVSA, AK	84	19	1	63	-	-	1	-	1	19
North Slope Borough (part)	84	19	1	63	-	-	1	-	1	19
Andreafsky ANVSA, AK	36	8	-	26	1	-	-	1	-	8
Wade Hampton Census Area (part)	36	8	-	26	1	-	-	1	-	8
Angoon ANVSA, AK	184	35	-	140	-	-	3	6	8	34
Skagway-Hoonah-Angoon Census Area (part)	184	35	-	140	-	-	3	6	8	34
Aniak ANVSA, AK	174	69	1	95	2	-	-	7	1	69
Bethel Census Area (part)	174	69	1	95	2	-	-	7	1	69
Anvik ANVSA, AK	39	6	-	33	-	-	-	-	-	6
Yukon-Koyukuk Census Area (part)	39	6	-	33	-	-	-	-	-	6
Arctic Village ANVSA, AK	52	7	-	44	-	-	-	1	-	7
Yukon-Koyukuk Census Area (part)	52	7	-	44	-	-	-	1	-	7
Atka ANVSA, AK	32	3	-	28	-	-	-	1	-	3
Aleutians West Census Area (part)	32	3	-	28	-	-	-	1	-	3
Atmautluak ANVSA, AK	60	5	-	54	-	-	-	1	-	5
Bethel Census Area (part)	60	5	-	54	-	-	-	1	-	5
Atqasuk ANVSA, AK	55	6	-	49	-	-	-	-	-	6
North Slope Borough (part)	55	6	-	49	-	-	-	-	-	6
Barrow ANVSA, AK	1 371	473	25	664	110	16	10	73	27	465
North Slope Borough (part)	1 371	473	25	664	110	16	10	73	27	465
Beaver ANVSA, AK	31	2	-	27	-	-	-	2	-	2
Yukon-Koyukuk Census Area (part)	31	2	-	27	-	-	-	2	-	2
Belkofski ANVSA, AK	-	-	-	-	-	-	-	-	-	-
Aleutians East Borough (part)	-	-	-	-	-	-	-	-	-	-
Bethel ANVSA, AK	1 741	768	20	822	59	3	11	58	33	753
Bethel Census Area (part)	1 741	768	20	822	59	3	11	58	33	753
Bill Moore's ANVSA, AK	-	-	-	-	-	-	-	-	-	-
Wade Hampton Census Area (part)	-	-	-	-	-	-	-	-	-	-
Birch Creek ANVSA, AK	11	-	-	11	-	-	-	-	-	-
Yukon-Koyukuk Census Area (part)	11	-	-	11	-	-	-	-	-	-
Brevig Mission ANVSA, AK	68	7	-	61	-	-	-	-	-	7
Nome Census Area (part)	68	7	-	61	-	-	-	-	-	7

Table 23. **Occupied Housing Units (Households) by Race and Hispanic or Latino Origin of Householder: 2000**—Con.

[For information on confidentiality protection, nonsampling error, and definitions, see text]

American Indian Area/Alaska Native Area Borough and Census Area	Total occupied housing units	Race of householder: One race: White	Black or African American	American Indian and Alaska Native	Asian	Native Hawaiian and Other Pacific Islander	Some other race	Two or more races	Householder Hispanic or Latino (of any race)	Householder White alone, not Hispanic or Latino
ALASKA NATIVE VILLAGE STATISTICAL AREA—Con.										
Buckland ANVSA, AK	84	6	-	77	-	-	-	1	1	6
Northwest Arctic Borough (part)	84	6	-	77	-	-	-	1	1	6
Cantwell ANVSA, AK	102	75	1	18	-	-	1	7	-	75
Denali Borough (part)	102	75	1	18	-	-	1	7	-	75
Chalkyitsik ANVSA, AK	35	2	-	33	-	-	-	-	-	2
Yukon-Koyukuk Census Area (part)	35	2	-	33	-	-	-	-	-	2
Chefornak ANVSA, AK	75	7	-	66	-	-	-	2	-	7
Bethel Census Area (part)	75	7	-	66	-	-	-	2	-	7
Chenega ANVSA, AK	22	5	-	15	-	-	-	2	-	5
Valdez-Cordova Census Area (part)	22	5	-	15	-	-	-	2	-	5
Chevak ANVSA, AK	167	14	-	149	-	-	1	3	2	14
Wade Hampton Census Area (part)	167	14	-	149	-	-	1	3	2	14
Chickaloon ANVSA, AK	5 605	5 155	43	188	24	7	35	153	88	5 110
Matanuska-Susitna Borough (part)	5 605	5 155	43	188	24	7	35	153	88	5 110
Chignik ANVSA, AK	29	13	-	12	2	1	-	1	-	13
Lake and Peninsula Borough (part)	29	13	-	12	2	1	-	1	-	13
Chignik Lagoon ANVSA, AK	33	8	1	23	-	-	-	1	-	8
Lake and Peninsula Borough (part)	33	8	1	23	-	-	-	1	-	8
Chignik Lake ANVSA, AK	40	8	-	31	1	-	-	-	-	8
Lake and Peninsula Borough (part)	40	8	-	31	1	-	-	-	-	8
Chilkat ANVSA, AK	44	4	-	40	-	-	-	-	-	4
Skagway-Hoonah-Angoon Census Area (part)	44	4	-	40	-	-	-	-	-	4
Chilkoot ANVSA, AK	151	132	-	12	1	-	-	6	2	131
Haines Borough (part)	151	132	-	12	1	-	-	6	2	131
Chistochina ANVSA, AK	28	8	-	18	-	-	-	2	-	8
Valdez-Cordova Census Area (part)	28	8	-	18	-	-	-	2	-	8
Chitina ANVSA, AK	39	25	-	9	-	-	-	5	-	25
Valdez-Cordova Census Area (part)	39	25	-	9	-	-	-	5	-	25
Chuathbaluk ANVSA, AK	33	4	-	27	-	-	1	1	-	4
Bethel Census Area (part)	33	4	-	27	-	-	1	1	-	4
Chulloonawick ANVSA, AK	-	-	-	-	-	-	-	-	-	-
Wade Hampton Census Area (part)	-	-	-	-	-	-	-	-	-	-
Circle ANVSA, AK	34	9	-	23	-	-	1	1	1	9
Yukon-Koyukuk Census Area (part)	34	9	-	23	-	-	1	1	1	9
Clark's Point ANVSA, AK	24	2	-	22	-	-	-	-	-	2
Dillingham Census Area (part)	24	2	-	22	-	-	-	-	-	2
Copper Center ANVSA, AK	178	110	1	59	-	-	2	6	-	110
Valdez-Cordova Census Area (part)	178	110	1	59	-	-	2	6	-	110
Council ANVSA, AK	-	-	-	-	-	-	-	-	-	-
Nome Census Area (part)	-	-	-	-	-	-	-	-	-	-
Craig ANVSA, AK	631	471	1	123	1	-	2	33	11	466
Prince of Wales-Outer Ketchikan Census Area (part)	631	471	1	123	1	-	2	33	11	466
Crooked Creek ANVSA, AK	38	7	-	31	-	-	-	-	-	7
Bethel Census Area (part)	38	7	-	31	-	-	-	-	-	7
Deering ANVSA, AK	42	7	-	35	-	-	-	-	-	7
Northwest Arctic Borough (part)	42	7	-	35	-	-	-	-	-	7
Dillingham ANVSA, AK	884	411	6	382	9	-	4	72	27	396
Dillingham Census Area (part)	884	411	6	382	9	-	4	72	27	396
Dot Lake ANVSA, AK	15	2	-	11	-	-	-	2	-	2
Southeast Fairbanks Census Area (part)	15	2	-	11	-	-	-	2	-	2
Douglass ANVSA, AK	2 227	1 848	23	225	31	5	7	88	46	1 823
Juneau City and Borough (part)	2 227	1 848	23	225	31	5	7	88	46	1 823
Eagle ANVSA, AK	36	18	-	18	-	-	-	-	-	18
Southeast Fairbanks Census Area (part)	36	18	-	18	-	-	-	-	-	18
Eek ANVSA, AK	76	5	-	71	-	-	-	-	-	5
Bethel Census Area (part)	76	5	-	71	-	-	-	-	-	5
Egegik ANVSA, AK	44	8	-	26	-	-	-	10	1	8
Lake and Peninsula Borough (part)	44	8	-	26	-	-	-	10	1	8
Eklutna ANVSA, AK	134	105	6	16	1	-	1	5	4	102
Anchorage Municipality (part)	134	105	6	16	1	-	1	5	4	102

Table 23. **Occupied Housing Units (Households) by Race and Hispanic or Latino Origin of Householder: 2000**—Con.

[For information on confidentiality protection, nonsampling error, and definitions, see text]

American Indian Area/Alaska Native Area Borough and Census Area	Total occupied housing units	Race of householder: One race: White	Black or African American	American Indian and Alaska Native	Asian	Native Hawaiian and Other Pacific Islander	Some other race	Two or more races	Householder Hispanic or Latino (of any race)	Householder White alone, not Hispanic or Latino
ALASKA NATIVE VILLAGE STATISTICAL AREA—Con.										
Ekuk ANVSA, AK	1	1	-	-	-	-	-	-	-	1
Dillingham Census Area (part)	1	1	-	-	-	-	-	-	-	1
Ekwok ANVSA, AK	42	7	-	35	-	-	-	-	-	7
Dillingham Census Area (part)	42	7	-	35	-	-	-	-	-	7
Emmonak ANVSA, AK	189	23	1	163	1	-	-	1	1	23
Wade Hampton Census Area (part)	189	23	1	163	1	-	-	1	1	23
Evansville ANVSA, AK	28	14	-	12	-	-	-	2	-	14
Yukon-Koyukuk Census Area (part)	28	14	-	12	-	-	-	2	-	14
Eyak ANVSA, AK	54	48	-	2	-	-	-	4	-	48
Valdez-Cordova Census Area (part)	54	48	-	2	-	-	-	4	-	48
False Pass ANVSA, AK	22	10	-	12	-	-	-	-	-	10
Aleutians East Borough (part)	22	10	-	12	-	-	-	-	-	10
Fort Yukon ANVSA, AK	225	30	-	186	1	-	-	8	2	29
Yukon-Koyukuk Census Area (part)	225	30	-	186	1	-	-	8	2	29
Gakona ANVSA, AK	37	24	-	5	-	-	1	7	1	23
Valdez-Cordova Census Area (part)	37	24	-	5	-	-	1	7	1	23
Galena ANVSA, AK	216	89	-	120	1	-	1	5	2	88
Yukon-Koyukuk Census Area (part)	216	89	-	120	1	-	1	5	2	88
Gambell ANVSA, AK	159	14	-	143	1	-	-	1	1	14
Nome Census Area (part)	159	14	-	143	1	-	-	1	1	14
Georgetown ANVSA, AK	2	-	-	2	-	-	-	-	-	-
Bethel Census Area (part)	2	-	-	2	-	-	-	-	-	-
Golovin ANVSA, AK	45	5	-	37	-	-	-	3	-	5
Nome Census Area (part)	45	5	-	37	-	-	-	3	-	5
Goodnews Bay ANVSA, AK	71	9	-	61	-	-	-	1	-	9
Bethel Census Area (part)	71	9	-	61	-	-	-	1	-	9
Grayling ANVSA, AK	51	10	-	41	-	-	-	-	-	10
Yukon-Koyukuk Census Area (part)	51	10	-	41	-	-	-	-	-	10
Gulkana ANVSA, AK	60	31	-	27	-	-	-	2	-	31
Valdez-Cordova Census Area (part)	60	31	-	27	-	-	-	2	-	31
Hamilton ANVSA, AK	-	-	-	-	-	-	-	-	-	-
Wade Hampton Census Area (part)	-	-	-	-	-	-	-	-	-	-
Healy Lake ANVSA, AK	13	5	-	8	-	-	-	-	-	5
Southeast Fairbanks Census Area (part)	13	5	-	8	-	-	-	-	-	5
Holy Cross ANVSA, AK	64	4	-	60	-	-	-	-	-	4
Yukon-Koyukuk Census Area (part)	64	4	-	60	-	-	-	-	-	4
Hoonah ANVSA, AK	300	104	1	172	1	-	3	19	8	101
Skagway-Hoonah-Angoon Census Area (part)	300	104	1	172	1	-	3	19	8	101
Hooper Bay ANVSA, AK	227	22	-	203	-	-	-	2	-	22
Wade Hampton Census Area (part)	227	22	-	203	-	-	-	2	-	22
Hughes ANVSA, AK	26	2	-	23	-	-	1	-	1	2
Yukon-Koyukuk Census Area (part)	26	2	-	23	-	-	1	-	1	2
Huslia ANVSA, AK	88	9	-	77	-	-	-	2	-	9
Yukon-Koyukuk Census Area (part)	88	9	-	77	-	-	-	2	-	9
Hydaburg ANVSA, AK	133	20	1	108	-	-	-	4	-	20
Prince of Wales-Outer Ketchikan Census Area (part)	133	20	1	108	-	-	-	4	-	20
Igiugig ANVSA, AK	16	2	-	14	-	-	-	-	1	2
Lake and Peninsula Borough (part)	16	2	-	14	-	-	-	-	1	2
Iliamna ANVSA, AK	35	16	-	17	-	-	-	2	-	16
Lake and Peninsula Borough (part)	35	16	-	17	-	-	-	2	-	16
Inalik ANVSA, AK	43	5	-	38	-	-	-	-	-	5
Nome Census Area (part)	43	5	-	38	-	-	-	-	-	5
Ivanof Bay ANVSA, AK	9	1	-	8	-	-	-	-	-	1
Lake and Peninsula Borough (part)	9	1	-	8	-	-	-	-	-	1
Kake ANVSA, AK	246	63	1	164	-	-	2	16	3	62
Wrangell-Petersburg Census Area (part)	246	63	1	164	-	-	2	16	3	62
Kaktovik ANVSA, AK	89	17	-	62	1	-	-	9	-	17
North Slope Borough (part)	89	17	-	62	1	-	-	9	-	17
Kalskag ANVSA, AK	62	10	-	49	-	-	-	3	-	10
Bethel Census Area (part)	62	10	-	49	-	-	-	3	-	10

Table 23. **Occupied Housing Units (Households) by Race and Hispanic or Latino Origin of Householder: 2000**—Con.

[For information on confidentiality protection, nonsampling error, and definitions, see text]

American Indian Area/Alaska Native Area Borough and Census Area	Total occupied housing units	Race of householder: One race: White	Black or African American	American Indian and Alaska Native	Asian	Native Hawaiian and Other Pacific Islander	Some other race	Two or more races	Householder Hispanic or Latino (of any race)	Householder White alone, not Hispanic or Latino
ALASKA NATIVE VILLAGE STATISTICAL AREA—Con.										
Kaltag ANVSA, AK	69	13	-	55	-	-	-	1	-	13
Yukon-Koyukuk Census Area (part)	69	13	-	55	-	-	-	1	-	13
Karluk ANVSA, AK	9	-	-	9	-	-	-	-	-	-
Kodiak Island Borough (part)	9	-	-	9	-	-	-	-	-	-
Kasaan ANVSA, AK	17	12	-	4	-	-	-	1	1	11
Prince of Wales-Outer Ketchikan Census Area (part)	17	12	-	4	-	-	-	1	1	11
Kasigluk ANVSA, AK	101	11	-	90	-	-	-	-	1	10
Bethel Census Area (part)	101	11	-	90	-	-	-	-	1	10
Kenaitze ANVSA, AK	10 889	9 902	33	487	85	15	86	281	169	9 813
Kenai Peninsula Borough (part)	10 889	9 902	33	487	85	15	86	281	169	9 813
Kiana ANVSA, AK	97	12	-	83	-	-	-	2	-	12
Northwest Arctic Borough (part)	97	12	-	83	-	-	-	2	-	12
King Cove ANVSA, AK	170	43	2	112	8	-	2	3	3	43
Aleutians East Borough (part)	170	43	2	112	8	-	2	3	3	43
Kipnuk ANVSA, AK	137	8	-	129	-	-	-	-	-	8
Bethel Census Area (part)	137	8	-	129	-	-	-	-	-	8
Kivalina ANVSA, AK	78	9	-	69	-	-	-	-	-	9
Northwest Arctic Borough (part)	78	9	-	69	-	-	-	-	-	9
Klawock ANVSA, AK	313	148	-	150	1	-	-	14	3	147
Prince of Wales-Outer Ketchikan Census Area (part)	313	148	-	150	1	-	-	14	3	147
Knik ANVSA, AK	11 218	10 386	55	350	31	8	69	319	171	10 287
Matanuska-Susitna Borough (part)	11 218	10 386	55	350	31	8	69	319	171	10 287
Kobuk ANVSA, AK	26	3	-	22	-	-	1	-	2	3
Northwest Arctic Borough (part)	26	3	-	22	-	-	1	-	2	3
Kokhanok ANVSA, AK	52	7	-	43	-	-	1	1	1	7
Lake and Peninsula Borough (part)	52	7	-	43	-	-	1	1	1	7
Kongiganak ANVSA, AK	79	8	-	71	-	-	-	-	1	7
Bethel Census Area (part)	79	8	-	71	-	-	-	-	1	7
Kotlik ANVSA, AK	117	11	-	103	-	-	-	3	-	11
Wade Hampton Census Area (part)	117	11	-	103	-	-	-	3	-	11
Kotzebue ANVSA, AK	889	303	5	527	17	1	9	27	8	302
Northwest Arctic Borough (part)	889	303	5	527	17	1	9	27	8	302
Koyuk ANVSA, AK	80	8	-	71	-	-	-	1	-	8
Nome Census Area (part)	80	8	-	71	-	-	-	1	-	8
Koyukuk ANVSA, AK	39	4	-	35	-	-	-	-	-	4
Yukon-Koyukuk Census Area (part)	39	4	-	35	-	-	-	-	-	4
Kwethluk ANVSA, AK	153	11	-	139	1	-	-	2	-	11
Bethel Census Area (part)	153	11	-	139	1	-	-	2	-	11
Kwigillingok ANVSA, AK	73	5	-	68	-	-	-	-	-	5
Bethel Census Area (part)	73	5	-	68	-	-	-	-	-	5
Kwinhagak ANVSA, AK	137	8	-	128	-	-	-	1	1	8
Bethel Census Area (part)	137	8	-	128	-	-	-	1	1	8
Larsen Bay ANVSA, AK	40	12	-	27	-	-	-	1	-	12
Kodiak Island Borough (part)	40	12	-	27	-	-	-	1	-	12
Levelock ANVSA, AK	45	5	-	39	-	-	-	1	2	5
Lake and Peninsula Borough (part)	45	5	-	39	-	-	-	1	2	5
Lime Village ANVSA, AK	5	4	-	-	-	-	-	1	-	4
Bethel Census Area (part)	5	4	-	-	-	-	-	1	-	4
Lower Kalskag ANVSA, AK	66	4	-	59	-	-	-	3	-	4
Bethel Census Area (part)	66	4	-	59	-	-	-	3	-	4
McGrath ANVSA, AK	145	77	-	51	-	-	1	16	-	77
Yukon-Koyukuk Census Area (part)	145	77	-	51	-	-	1	16	-	77
Manley Hot Springs ANVSA, AK	36	28	-	6	-	-	2	-	-	28
Yukon-Koyukuk Census Area (part)	36	28	-	6	-	-	2	-	-	28
Manokotak ANVSA, AK	93	8	-	85	-	-	-	-	-	8
Dillingham Census Area (part)	93	8	-	85	-	-	-	-	-	8
Marshall ANVSA, AK	91	4	-	84	-	-	-	3	1	3
Wade Hampton Census Area (part)	91	4	-	84	-	-	-	3	1	3
Mary's Igloo ANVSA, AK	-	-	-	-	-	-	-	-	-	-
Nome Census Area (part)	-	-	-	-	-	-	-	-	-	-

Table 23. **Occupied Housing Units (Households) by Race and Hispanic or Latino Origin of Householder: 2000**—Con.

[For information on confidentiality protection, nonsampling error, and definitions, see text]

American Indian Area/Alaska Native Area Borough and Census Area	Total occupied housing units	Race of householder: One race: White	Black or African American	American Indian and Alaska Native	Asian	Native Hawaiian and Other Pacific Islander	Some other race	Two or more races	Householder Hispanic or Latino (of any race)	Householder White alone, not Hispanic or Latino
ALASKA NATIVE VILLAGE STATISTICAL AREA—Con.										
Mekoryuk ANVSA, AK	73	5	-	66	-	-	-	2	-	5
Bethel Census Area (part)	73	5	-	66	-	-	-	2	-	5
Mentasta Lake ANVSA, AK	47	14	-	31	-	-	-	2	-	14
Valdez-Cordova Census Area (part)	47	14	-	31	-	-	-	2	-	14
Minto ANVSA, AK	74	10	-	64	-	-	-	-	-	10
Yukon-Koyukuk Census Area (part)	74	10	-	64	-	-	-	-	-	10
Mountain Village ANVSA, AK	183	30	-	149	-	1	-	3	1	30
Wade Hampton Census Area (part)	183	30	-	149	-	1	-	3	1	30
Naknek ANVSA, AK	247	143	-	97	-	-	-	7	1	143
Bristol Bay Borough (part)	247	143	-	97	-	-	-	7	1	143
Nanwalek ANVSA, AK	45	7	-	38	-	-	-	-	1	7
Kenai Peninsula Borough (part)	45	7	-	38	-	-	-	-	1	7
Napaimute ANVSA, AK	-	-	-	-	-	-	-	-	-	-
Bethel Census Area (part)	-	-	-	-	-	-	-	-	-	-
Napakiak ANVSA, AK	90	4	1	84	-	-	-	1	-	4
Bethel Census Area (part)	90	4	1	84	-	-	-	1	-	4
Napaskiak ANVSA, AK	82	4	-	75	1	-	-	2	-	4
Bethel Census Area (part)	82	4	-	75	1	-	-	2	-	4
Nelson Lagoon ANVSA, AK	31	5	-	24	-	-	-	2	-	5
Aleutians East Borough (part)	31	5	-	24	-	-	-	2	-	5
Nenana ANVSA, AK	171	88	1	73	1	-	-	8	3	86
Yukon-Koyukuk Census Area (part)	171	88	1	73	1	-	-	8	3	86
Newhalen ANVSA, AK	39	4	-	35	-	-	-	-	-	4
Lake and Peninsula Borough (part)	39	4	-	35	-	-	-	-	-	4
New Koliganek ANVSA, AK	53	13	-	40	-	-	-	-	-	13
Dillingham Census Area (part)	53	13	-	40	-	-	-	-	-	13
New Stuyahok ANVSA, AK	105	8	-	94	-	-	-	3	1	8
Dillingham Census Area (part)	105	8	-	94	-	-	-	3	1	8
Newtok ANVSA, AK	63	7	-	56	-	-	-	-	-	7
Bethel Census Area (part)	63	7	-	56	-	-	-	-	-	7
Nightmute ANVSA, AK	47	5	-	41	-	-	-	1	-	5
Bethel Census Area (part)	47	5	-	41	-	-	-	1	-	5
Nikolai ANVSA, AK	40	9	-	31	-	-	-	-	-	9
Yukon-Koyukuk Census Area (part)	40	9	-	31	-	-	-	-	-	9
Nikolski ANVSA, AK	15	5	-	10	-	-	-	-	-	5
Aleutians West Census Area (part)	15	5	-	10	-	-	-	-	-	5
Ninilchik ANVSA, AK	5 100	4 730	8	174	23	1	29	135	64	4 697
Kenai Peninsula Borough (part)	5 100	4 730	8	174	23	1	29	135	64	4 697
Noatak ANVSA, AK	100	7	1	92	-	-	-	-	1	7
Northwest Arctic Borough (part)	100	7	1	92	-	-	-	-	1	7
Nondalton ANVSA, AK	68	14	-	53	-	1	-	-	1	14
Lake and Peninsula Borough (part)	68	14	-	53	-	1	-	-	1	14
Noorvik ANVSA, AK	136	14	-	116	-	-	-	6	-	14
Northwest Arctic Borough (part)	136	14	-	116	-	-	-	6	-	14
Northway ANVSA, AK	32	1	-	30	-	-	1	-	1	1
Southeast Fairbanks Census Area (part)	32	1	-	30	-	-	1	-	1	1
Nuiqsut ANVSA, AK	110	18	-	89	1	-	-	2	1	18
North Slope Borough (part)	110	18	-	89	1	-	-	2	1	18
Nulato ANVSA, AK	91	8	-	80	-	-	1	2	1	8
Yukon-Koyukuk Census Area (part)	91	8	-	80	-	-	1	2	1	8
Nunam Iqua ANVSA, AK	35	6	-	28	-	-	-	1	-	6
Wade Hampton Census Area (part)	35	6	-	28	-	-	-	1	-	6
Nunapitchuk ANVSA, AK	105	5	-	98	-	-	1	1	-	5
Bethel Census Area (part)	105	5	-	98	-	-	1	1	-	5
Ohogamiut ANVSA, AK	-	-	-	-	-	-	-	-	-	-
Wade Hampton Census Area (part)	-	-	-	-	-	-	-	-	-	-
Old Harbor ANVSA, AK	79	11	-	61	-	-	-	7	-	11
Kodiak Island Borough (part)	79	11	-	61	-	-	-	7	-	11
Oscarville ANVSA, AK	15	-	-	14	-	-	-	1	-	-
Bethel Census Area (part)	15	-	-	14	-	-	-	1	-	-

Table 23. **Occupied Housing Units (Households) by Race and Hispanic or Latino Origin of Householder: 2000**—Con.

[For information on confidentiality protection, nonsampling error, and definitions, see text]

American Indian Area/Alaska Native Area Borough and Census Area	Total occupied housing units	Race of householder: One race: White	Black or African American	American Indian and Alaska Native	Asian	Native Hawaiian and Other Pacific Islander	Some other race	Two or more races	Householder Hispanic or Latino (of any race)	Householder White alone, not Hispanic or Latino
ALASKA NATIVE VILLAGE STATISTICAL AREA—Con.										
Ouzinkie ANVSA, AK	74	14	-	57	-	-	-	3	1	14
Kodiak Island Borough (part)	74	14	-	57	-	-	-	3	1	14
Paimiut ANVSA, AK	1	1	-	-	-	-	-	-	-	1
Wade Hampton Census Area (part)	1	1	-	-	-	-	-	-	-	1
Pedro Bay ANVSA, AK	17	6	-	6	-	-	-	5	-	6
Lake and Peninsula Borough (part)	17	6	-	6	-	-	-	5	-	6
Perryville ANVSA, AK	33	2	-	30	-	-	-	1	-	2
Lake and Peninsula Borough (part)	33	2	-	30	-	-	-	1	-	2
Pilot Point ANVSA, AK	29	8	-	21	-	-	-	-	-	8
Lake and Peninsula Borough (part)	29	8	-	21	-	-	-	-	-	8
Pilot Station ANVSA, AK	109	8	-	101	-	-	-	-	-	8
Wade Hampton Census Area (part)	109	8	-	101	-	-	-	-	-	8
Pitkas Point ANVSA, AK	30	3	-	27	-	-	-	-	-	3
Wade Hampton Census Area (part)	30	3	-	27	-	-	-	-	-	3
Platinum ANVSA, AK	17	2	-	15	-	-	-	-	-	2
Bethel Census Area (part)	17	2	-	15	-	-	-	-	-	2
Point Hope ANVSA, AK	186	27	-	157	-	-	-	2	1	26
North Slope Borough (part)	186	27	-	157	-	-	-	2	1	26
Point Lay ANVSA, AK	61	11	-	47	-	-	-	3	1	10
North Slope Borough (part)	61	11	-	47	-	-	-	3	1	10
Portage Creek ANVSA, AK	7	4	-	3	-	-	-	-	-	4
Dillingham Census Area (part)	7	4	-	3	-	-	-	-	-	4
Port Graham ANVSA, AK	70	10	-	58	-	-	-	2	1	10
Kenai Peninsula Borough (part)	70	10	-	58	-	-	-	2	1	10
Port Heiden ANVSA, AK	41	12	-	24	-	-	1	4	1	12
Lake and Peninsula Borough (part)	41	12	-	24	-	-	1	4	1	12
Port Lions ANVSA, AK	89	33	-	56	-	-	-	-	1	32
Kodiak Island Borough (part)	89	33	-	56	-	-	-	-	1	32
Rampart ANVSA, AK	20	3	-	16	-	-	1	-	-	3
Yukon-Koyukuk Census Area (part)	20	3	-	16	-	-	1	-	-	3
Red Devil ANVSA, AK	17	8	-	9	-	-	-	-	1	7
Bethel Census Area (part)	17	8	-	9	-	-	-	-	1	7
Ruby ANVSA, AK	68	12	-	52	-	-	-	4	-	12
Yukon-Koyukuk Census Area (part)	68	12	-	52	-	-	-	4	-	12
Russian Mission ANVSA, AK	70	9	-	61	-	-	-	-	-	9
Wade Hampton Census Area (part)	70	9	-	61	-	-	-	-	-	9
St. George ANVSA, AK	51	6	-	45	-	-	-	-	-	6
Aleutians West Census Area (part)	51	6	-	45	-	-	-	-	-	6
St. Michael ANVSA, AK	90	11	-	79	-	-	-	-	-	11
Nome Census Area (part)	90	11	-	79	-	-	-	-	-	11
St. Paul ANVSA, AK	177	26	-	149	-	-	-	2	-	26
Aleutians West Census Area (part)	177	26	-	149	-	-	-	2	-	26
Salamatof ANVSA, AK	220	205	-	12	-	-	-	3	4	201
Kenai Peninsula Borough (part)	220	205	-	12	-	-	-	3	4	201
Sand Point ANVSA, AK	229	73	-	140	3	1	4	8	8	69
Aleutians East Borough (part)	229	73	-	140	3	1	4	8	8	69
Savoonga ANVSA, AK	145	11	-	133	1	-	-	-	-	11
Nome Census Area (part)	145	11	-	133	1	-	-	-	-	11
Saxman ANVSA, AK	127	35	-	87	1	-	-	4	-	35
Ketchikan Gateway Borough (part)	127	35	-	87	1	-	-	4	-	35
Scammon Bay ANVSA, AK	96	6	1	89	-	-	-	-	-	6
Wade Hampton Census Area (part)	96	6	1	89	-	-	-	-	-	6
Selawik ANVSA, AK	172	18	1	151	-	-	-	2	-	18
Northwest Arctic Borough (part)	172	18	1	151	-	-	-	2	-	18
Seldovia ANVSA, AK	196	139	1	43	1	1	2	9	2	137
Kenai Peninsula Borough (part)	196	139	1	43	1	1	2	9	2	137
Shageluk ANVSA, AK	36	2	-	34	-	-	-	-	-	2
Yukon-Koyukuk Census Area (part)	36	2	-	34	-	-	-	-	-	2
Shaktoolik ANVSA, AK	60	6	-	54	-	-	-	-	-	6
Nome Census Area (part)	60	6	-	54	-	-	-	-	-	6

Table 23. **Occupied Housing Units (Households) by Race and Hispanic or Latino Origin of Householder: 2000**—Con.

[For information on confidentiality protection, nonsampling error, and definitions, see text]

American Indian Area/Alaska Native Area Borough and Census Area	Total occupied housing units	Race of householder: One race: White	Black or African American	American Indian and Alaska Native	Asian	Native Hawaiian and Other Pacific Islander	Some other race	Two or more races	Householder Hispanic or Latino (of any race)	Householder White alone, not Hispanic or Latino
ALASKA NATIVE VILLAGE STATISTICAL AREA—Con.										
Shishmaref ANVSA, AK	142	14	-	128	-	-	-	-	-	14
Nome Census Area (part)	142	14	-	128	-	-	-	-	-	14
Shungnak ANVSA, AK	56	6	-	50	-	-	-	-	-	6
Northwest Arctic Borough (part)	56	6	-	50	-	-	-	-	-	6
Sleetmute ANVSA, AK	33	4	-	29	-	-	-	-	-	4
Bethel Census Area (part)	33	4	-	29	-	-	-	-	-	4
Solomon ANVSA, AK	2	1	-	1	-	-	-	-	-	1
Nome Census Area (part)	2	1	-	1	-	-	-	-	-	1
South Naknek ANVSA, AK	46	9	-	37	-	-	-	-	1	8
Bristol Bay Borough (part)	46	9	-	37	-	-	-	-	1	8
Stebbins ANVSA, AK	123	12	-	110	-	-	-	1	-	12
Nome Census Area (part)	123	12	-	110	-	-	-	1	-	12
Stevens Village ANVSA, AK	35	2	-	32	-	-	1	-	1	2
Yukon-Koyukuk Census Area (part)	35	2	-	32	-	-	1	-	1	2
Stony River ANVSA, AK	19	3	-	16	-	-	-	-	-	3
Bethel Census Area (part)	19	3	-	16	-	-	-	-	-	3
Takotna ANVSA, AK	19	15	-	4	-	-	-	-	-	15
Yukon-Koyukuk Census Area (part)	19	15	-	4	-	-	-	-	-	15
Tanacross ANVSA, AK	42	4	-	36	-	-	1	1	1	4
Southeast Fairbanks Census Area (part)	42	4	-	36	-	-	1	1	1	4
Tanana ANVSA, AK	121	29	-	90	-	-	-	2	-	29
Yukon-Koyukuk Census Area (part)	121	29	-	90	-	-	-	2	-	29
Tatitlek ANVSA, AK	38	7	-	30	-	-	-	1	-	7
Valdez-Cordova Census Area (part)	38	7	-	30	-	-	-	1	-	7
Tazlina ANVSA, AK	126	97	-	19	1	-	-	9	1	96
Valdez-Cordova Census Area (part)	126	97	-	19	1	-	-	9	1	96
Telida ANVSA, AK	2	-	-	2	-	-	-	-	-	-
Yukon-Koyukuk Census Area (part)	2	-	-	2	-	-	-	-	-	-
Teller ANVSA, AK	76	10	-	66	-	-	-	-	1	9
Nome Census Area (part)	76	10	-	66	-	-	-	-	1	9
Togiak ANVSA, AK	202	24	-	172	-	-	2	4	2	24
Dillingham Census Area (part)	202	24	-	172	-	-	2	4	2	24
Toksook Bay ANVSA, AK	106	7	-	97	-	-	-	2	-	7
Bethel Census Area (part)	106	7	-	97	-	-	-	2	-	7
Tuluksak ANVSA, AK	86	10	-	75	1	-	-	-	-	10
Bethel Census Area (part)	86	10	-	75	1	-	-	-	-	10
Tuntutuliak ANVSA, AK	84	3	-	81	-	-	-	-	-	3
Bethel Census Area (part)	84	3	-	81	-	-	-	-	-	3
Tununak ANVSA, AK	82	6	-	76	-	-	-	-	-	6
Bethel Census Area (part)	82	6	-	76	-	-	-	-	-	6
Twin Hills ANVSA, AK	24	3	-	20	-	-	-	1	-	3
Dillingham Census Area (part)	24	3	-	20	-	-	-	1	-	3
Tyonek ANVSA, AK	66	1	-	65	-	-	-	-	2	1
Kenai Peninsula Borough (part)	66	1	-	65	-	-	-	-	2	1
Ugashik ANVSA, AK	7	1	-	5	-	-	-	1	-	1
Lake and Peninsula Borough (part)	7	1	-	5	-	-	-	1	-	1
Unalakleet ANVSA, AK	224	37	1	180	-	-	-	6	-	37
Nome Census Area (part)	224	37	1	180	-	-	-	6	-	37
Unalaska ANVSA, AK	834	529	6	106	125	-	34	34	55	510
Aleutians West Census Area (part)	834	529	6	106	125	-	34	34	55	510
Wainwright ANVSA, AK	148	14	1	130	-	-	-	3	-	14
North Slope Borough (part)	148	14	1	130	-	-	-	3	-	14
Wales ANVSA, AK	50	9	-	40	-	-	-	1	-	9
Nome Census Area (part)	50	9	-	40	-	-	-	1	-	9
White Mountain ANVSA, AK	69	8	-	58	-	-	1	2	1	8
Nome Census Area (part)	69	8	-	58	-	-	1	2	1	8
Yakutat ANVSA, AK	261	128	1	106	5	2	-	19	-	128
Yakutat City and Borough (part)	261	128	1	106	5	2	-	19	-	128
TRIBAL DESIGNATED STATISTICAL AREA										
All areas	3 691	3 301	24	170	26	5	36	129	79	3 264

Table 23. **Occupied Housing Units (Households) by Race and Hispanic or Latino Origin of Householder: 2000**—Con.

[For information on confidentiality protection, nonsampling error, and definitions, see text]

American Indian Area/Alaska Native Area Borough and Census Area	Total occupied housing units	Race of householder							House-holder Hispanic or Latino (of any race)	House-holder White alone, not Hispanic or Latino
		One race						Two or more races		
		White	Black or African American	American Indian and Alaska Native	Asian	Native Hawaiian and Other Pacific Islander	Some other race			
TRIBAL DESIGNATED STATISTICAL AREA—Con.										
Kanatak TDSA, AK	3 646	3 299	24	128	26	5	35	129	79	3 262
Matanuska-Susitna Borough (part)	3 646	3 299	24	128	26	5	35	129	79	3 262
Tetlin TDSA, AK	45	2	-	42	-	-	1	-	-	2
Southeast Fairbanks Census Area (part)	45	2	-	42	-	-	1	-	-	2
ALASKA NATIVE REGIONAL CORPORATION										
Ahtna ANRC, AK	1 461	1 149	4	231	2	1	12	62	11	1 145
Aleut ANRC, AK	1 796	828	11	714	148	3	40	52	71	802
Arctic Slope ANRC, AK	2 109	588	27	1 263	112	16	11	92	31	578
Bering Straits ANRC, AK	2 693	820	13	1 748	21	1	7	83	27	810
Bristol Bay ANRC, AK	2 569	923	11	1 484	13	2	11	125	42	906
Calista ANRC, AK	5 827	1 219	24	4 376	68	4	14	122	46	1 199
Chugach ANRC, AK	4 399	3 577	15	489	105	8	38	167	96	3 528
Cook Inlet ANRC, AK	132 009	108 356	5 591	6 978	4 180	592	1 953	4 359	4 557	106 344
Doyon ANRC, AK	34 843	27 669	1 585	3 395	496	77	458	1 163	975	27 199
Koniag ANRC, AK	4 424	2 987	41	643	456	28	105	164	194	2 910
NANA ANRC, AK	1 780	415	7	1 292	17	1	10	38	12	414
Sealaska ANRC, AK	27 199	21 352	155	3 678	672	52	183	1 107	518	21 092

Table 24. **Land Area and Population Density: 2000**

[For information on confidentiality protection, nonsampling error, and definitions, see text]

American Indian Area/Alaska Native Area Borough and Census Area	Land area in square miles	Total population	
		Number	Average per square mile
AMERICAN INDIAN RESERVATION AND OFF-RESERVATION TRUST LAND — FEDERAL			
All areas	130.24	1 447	11.1
Annette Island Reserve, AK	130.24	1 447	11.1
Ketchikan Gateway Borough (part)	-	-	(X)
Prince of Wales-Outer Ketchikan Census Area (part)	130.24	1 447	11.1
ALASKA NATIVE VILLAGE STATISTICAL AREA			
All areas	25 377.75	172 205	6.8
Akhiok ANVSA, AK	7.93	80	10.1
Kodiak Island Borough (part)	7.93	80	10.1
Akiachak ANVSA, AK	13.83	585	42.3
Bethel Census Area (part)	13.83	585	42.3
Akiak ANVSA, AK	1.97	309	157.2
Bethel Census Area (part)	1.97	309	157.2
Akutan ANVSA, AK	14.03	713	50.8
Aleutians East Borough (part)	14.03	713	50.8
Alakanuk ANVSA, AK	32.35	652	20.2
Wade Hampton Census Area (part)	32.35	652	20.2
Alatna ANVSA, AK	38.81	35	0.9
Yukon-Koyukuk Census Area (part)	38.81	35	0.9
Aleknagik ANVSA, AK	11.55	221	19.1
Dillingham Census Area (part)	11.55	221	19.1
Algaacig ANVSA, AK	1.98	373	188.8
Wade Hampton Census Area (part)	1.98	373	188.8
Allakaket ANVSA, AK	3.47	133	38.3
Yukon-Koyukuk Census Area (part)	3.47	133	38.3
Ambler ANVSA, AK	9.46	309	32.6
Northwest Arctic Borough (part)	9.46	309	32.6
Anaktuvuk Pass ANVSA, AK	4.84	282	58.2
North Slope Borough (part)	4.84	282	58.2
Andreafsky ANVSA, AK	41.97	127	3.0
Wade Hampton Census Area (part)	41.97	127	3.0
Angoon ANVSA, AK	22.50	572	25.4
Skagway-Hoonah-Angoon Census Area (part)	22.50	572	25.4
Aniak ANVSA, AK	6.52	572	87.8
Bethel Census Area (part)	6.52	572	87.8
Anvik ANVSA, AK	9.50	104	10.9
Yukon-Koyukuk Census Area (part)	9.50	104	10.9
Arctic Village ANVSA, AK	61.71	152	2.5
Yukon-Koyukuk Census Area (part)	61.71	152	2.5
Atka ANVSA, AK	8.74	92	10.5
Aleutians West Census Area (part)	8.74	92	10.5
Atmautluak ANVSA, AK	0.64	294	462.0
Bethel Census Area (part)	0.64	294	462.0
Atqasuk ANVSA, AK	38.87	228	5.9
North Slope Borough (part)	38.87	228	5.9
Barrow ANVSA, AK	18.40	4 581	249.0
North Slope Borough (part)	18.40	4 581	249.0
Beaver ANVSA, AK	20.50	84	4.1
Yukon-Koyukuk Census Area (part)	20.50	84	4.1
Belkofski ANVSA, AK	2.36	-	-
Aleutians East Borough (part)	2.36	-	-
Bethel ANVSA, AK	43.76	5 471	125.0
Bethel Census Area (part)	43.76	5 471	125.0
Bill Moore's ANVSA, AK	1.63	-	-
Wade Hampton Census Area (part)	1.63	-	-
Birch Creek ANVSA, AK	6.12	28	4.6
Yukon-Koyukuk Census Area (part)	6.12	28	4.6
Brevig Mission ANVSA, AK	2.60	276	106.3
Nome Census Area (part)	2.60	276	106.3
Buckland ANVSA, AK	1.22	406	332.3
Northwest Arctic Borough (part)	1.22	406	332.3
ALASKA NATIVE VILLAGE STATISTICAL AREA—Con.			
Cantwell ANVSA, AK	100.59	222	2.2
Denali Borough (part)	100.59	222	2.2
Chalkyitsik ANVSA, AK	8.71	83	9.5
Yukon-Koyukuk Census Area (part)	8.71	83	9.5
Chefornak ANVSA, AK	5.73	394	68.8
Bethel Census Area (part)	5.73	394	68.8
Chenega ANVSA, AK	28.81	86	3.0
Valdez-Cordova Census Area (part)	28.81	86	3.0
Chevak ANVSA, AK	1.14	765	668.6
Wade Hampton Census Area (part)	1.14	765	668.6
Chickaloon ANVSA, AK	5 989.93	16 918	2.8
Matanuska-Susitna Borough (part)	5 989.93	16 918	2.8
Chignik ANVSA, AK	11.72	79	6.7
Lake and Peninsula Borough (part)	11.72	79	6.7
Chignik Lagoon ANVSA, AK	13.10	103	7.9
Lake and Peninsula Borough (part)	13.10	103	7.9
Chignik Lake ANVSA, AK	12.29	145	11.8
Lake and Peninsula Borough (part)	12.29	145	11.8
Chilkat ANVSA, AK	1.24	139	111.9
Skagway-Hoonah-Angoon Census Area (part)	1.24	139	111.9
Chilkoot ANVSA, AK	0.40	338	840.0
Haines Borough (part)	0.40	338	840.0
Chistochina ANVSA, AK	19.91	75	3.8
Valdez-Cordova Census Area (part)	19.91	75	3.8
Chitina ANVSA, AK	153.43	106	0.7
Valdez-Cordova Census Area (part)	153.43	106	0.7
Chuathbaluk ANVSA, AK	3.52	119	33.8
Bethel Census Area (part)	3.52	119	33.8
Chulloonawick ANVSA, AK	15.82	-	-
Wade Hampton Census Area (part)	15.82	-	-
Circle ANVSA, AK	107.67	100	0.9
Yukon-Koyukuk Census Area (part)	107.67	100	0.9
Clark's Point ANVSA, AK	3.14	75	23.9
Dillingham Census Area (part)	3.14	75	23.9
Copper Center ANVSA, AK	16.61	492	29.6
Valdez-Cordova Census Area (part)	16.61	492	29.6
Council ANVSA, AK	21.85	-	-
Nome Census Area (part)	21.85	-	-
Craig ANVSA, AK	13.27	1 725	130.0
Prince of Wales-Outer Ketchikan Census Area (part)	13.27	1 725	130.0
Crooked Creek ANVSA, AK	101.07	137	1.4
Bethel Census Area (part)	101.07	137	1.4
Deering ANVSA, AK	5.14	136	26.5
Northwest Arctic Borough (part)	5.14	136	26.5
Dillingham ANVSA, AK	33.62	2 466	73.4
Dillingham Census Area (part)	33.62	2 466	73.4
Dot Lake ANVSA, AK	3.63	38	10.5
Southeast Fairbanks Census Area (part)	3.63	38	10.5
Douglass ANVSA, AK	76.93	5 297	68.9
Juneau City and Borough (part)	76.93	5 297	68.9
Eagle ANVSA, AK	19.11	77	4.0
Southeast Fairbanks Census Area (part)	19.11	77	4.0
Eek ANVSA, AK	0.91	280	307.2
Bethel Census Area (part)	0.91	280	307.2
Egegik ANVSA, AK	32.78	116	3.5
Lake and Peninsula Borough (part)	32.78	116	3.5
Eklutna ANVSA, AK	12.36	394	31.9
Anchorage Municipality (part)	12.36	394	31.9
Ekuk ANVSA, AK	4.71	2	0.4
Dillingham Census Area (part)	4.71	2	0.4
Ekwok ANVSA, AK	15.97	130	8.1
Dillingham Census Area (part)	15.97	130	8.1

Table 24. **Land Area and Population Density: 2000**—Con.

[For information on confidentiality protection, nonsampling error, and definitions, see text]

American Indian Area/Alaska Native Area Borough and Census Area	Land area in square miles	Total population	
		Number	Average per square mile
ALASKA NATIVE VILLAGE STATISTICAL AREA—Con.			
Emmonak ANVSA, AK	7.51	767	102.2
Wade Hampton Census Area (part)	7.51	767	102.2
Evansville ANVSA, AK	23.85	71	3.0
Yukon-Koyukuk Census Area (part)	23.85	71	3.0
Eyak ANVSA, AK	13.54	168	12.4
Valdez-Cordova Census Area (part)	13.54	168	12.4
False Pass ANVSA, AK	26.88	64	2.4
Aleutians East Borough (part)	26.88	64	2.4
Fort Yukon ANVSA, AK	7.00	595	85.0
Yukon-Koyukuk Census Area (part)	7.00	595	85.0
Gakona ANVSA, AK	4.19	84	20.0
Valdez-Cordova Census Area (part)	4.19	84	20.0
Galena ANVSA, AK	17.87	675	37.8
Yukon-Koyukuk Census Area (part)	17.87	675	37.8
Gambell ANVSA, AK	10.90	649	59.5
Nome Census Area (part)	10.90	649	59.5
Georgetown ANVSA, AK	24.50	3	0.1
Bethel Census Area (part)	24.50	3	0.1
Golovin ANVSA, AK	3.74	144	38.5
Nome Census Area (part)	3.74	144	38.5
Goodnews Bay ANVSA, AK	3.17	230	72.6
Bethel Census Area (part)	3.17	230	72.6
Grayling ANVSA, AK	10.93	194	17.7
Yukon-Koyukuk Census Area (part)	10.93	194	17.7
Gulkana ANVSA, AK	8.21	164	20.0
Valdez-Cordova Census Area (part)	8.21	164	20.0
Hamilton ANVSA, AK	4.59	-	-
Wade Hampton Census Area (part)	4.59	-	-
Healy Lake ANVSA, AK	66.25	37	0.6
Southeast Fairbanks Census Area (part)	66.25	37	0.6
Holy Cross ANVSA, AK	31.26	227	7.3
Yukon-Koyukuk Census Area (part)	31.26	227	7.3
Hoonah ANVSA, AK	6.61	860	130.2
Skagway-Hoonah-Angoon Census Area (part)	6.61	860	130.2
Hooper Bay ANVSA, AK	8.68	1 014	116.8
Wade Hampton Census Area (part)	8.68	1 014	116.8
Hughes ANVSA, AK	3.10	78	25.2
Yukon-Koyukuk Census Area (part)	3.10	78	25.2
Huslia ANVSA, AK	16.43	293	17.8
Yukon-Koyukuk Census Area (part)	16.43	293	17.8
Hydaburg ANVSA, AK	0.28	382	1 340.5
Prince of Wales-Outer Ketchikan Census Area (part)	0.28	382	1 340.5
Igiugig ANVSA, AK	19.83	53	2.7
Lake and Peninsula Borough (part)	19.83	53	2.7
Iliamna ANVSA, AK	35.89	102	2.8
Lake and Peninsula Borough (part)	35.89	102	2.8
Inalik ANVSA, AK	2.84	146	51.4
Nome Census Area (part)	2.84	146	51.4
Ivanof Bay ANVSA, AK	3.36	22	6.5
Lake and Peninsula Borough (part)	3.36	22	6.5
Kake ANVSA, AK	8.16	710	87.0
Wrangell-Petersburg Census Area (part)	8.16	710	87.0
Kaktovik ANVSA, AK	0.79	293	371.0
North Slope Borough (part)	0.79	293	371.0
Kalskag ANVSA, AK	3.78	230	60.8
Bethel Census Area (part)	3.78	230	60.8
Kaltag ANVSA, AK	23.29	230	9.9
Yukon-Koyukuk Census Area (part)	23.29	230	9.9
Karluk ANVSA, AK	57.73	27	0.5
Kodiak Island Borough (part)	57.73	27	0.5
Kasaan ANVSA, AK	5.33	39	7.3
Prince of Wales-Outer Ketchikan Census Area (part)	5.33	39	7.3
ALASKA NATIVE VILLAGE STATISTICAL AREA—Con.			
Kasigluk ANVSA, AK	12.19	543	44.5
Bethel Census Area (part)	12.19	543	44.5
Kenaitze ANVSA, AK	2 379.54	29 320	12.3
Kenai Peninsula Borough (part)	2 379.54	29 320	12.3
Kiana ANVSA, AK	0.24	388	1 608.9
Northwest Arctic Borough (part)	0.24	388	1 608.9
King Cove ANVSA, AK	11.34	792	69.8
Aleutians East Borough (part)	11.34	792	69.8
Kipnuk ANVSA, AK	19.39	644	33.2
Bethel Census Area (part)	19.39	644	33.2
Kivalina ANVSA, AK	1.87	377	202.1
Northwest Arctic Borough (part)	1.87	377	202.1
Klawock ANVSA, AK	0.58	854	1 465.4
Prince of Wales-Outer Ketchikan Census Area (part)	0.58	854	1 465.4
Knik ANVSA, AK	11 039.77	31 969	2.9
Matanuska-Susitna Borough (part)	11 039.77	31 969	2.9
Kobuk ANVSA, AK	16.10	109	6.8
Northwest Arctic Borough (part)	16.10	109	6.8
Kokhanok ANVSA, AK	21.33	174	8.2
Lake and Peninsula Borough (part)	21.33	174	8.2
Kongiganak ANVSA, AK	1.69	359	212.5
Bethel Census Area (part)	1.69	359	212.5
Kotlik ANVSA, AK	3.82	591	154.8
Wade Hampton Census Area (part)	3.82	591	154.8
Kotzebue ANVSA, AK	27.00	3 082	114.1
Northwest Arctic Borough (part)	27.00	3 082	114.1
Koyuk ANVSA, AK	4.74	297	62.7
Nome Census Area (part)	4.74	297	62.7
Koyukuk ANVSA, AK	6.24	101	16.2
Yukon-Koyukuk Census Area (part)	6.24	101	16.2
Kwethluk ANVSA, AK	9.99	713	71.4
Bethel Census Area (part)	9.99	713	71.4
Kwigillingok ANVSA, AK	20.15	338	16.8
Bethel Census Area (part)	20.15	338	16.8
Kwinhagak ANVSA, AK	4.68	555	118.5
Bethel Census Area (part)	4.68	555	118.5
Larsen Bay ANVSA, AK	5.44	115	21.1
Kodiak Island Borough (part)	5.44	115	21.1
Levelock ANVSA, AK	14.50	122	8.4
Lake and Peninsula Borough (part)	14.50	122	8.4
Lime Village ANVSA, AK	80.26	6	0.1
Bethel Census Area (part)	80.26	6	0.1
Lower Kalskag ANVSA, AK	1.28	267	208.2
Bethel Census Area (part)	1.28	267	208.2
McGrath ANVSA, AK	48.88	401	8.2
Yukon-Koyukuk Census Area (part)	48.88	401	8.2
Manley Hot Springs ANVSA, AK	54.28	72	1.3
Yukon-Koyukuk Census Area (part)	54.28	72	1.3
Manokotak ANVSA, AK	36.36	399	11.0
Dillingham Census Area (part)	36.36	399	11.0
Marshall ANVSA, AK	4.72	349	73.9
Wade Hampton Census Area (part)	4.72	349	73.9
Mary's Igloo ANVSA, AK	7.54	-	-
Nome Census Area (part)	7.54	-	-
Mekoryuk ANVSA, AK	7.37	210	28.5
Bethel Census Area (part)	7.37	210	28.5
Mentasta Lake ANVSA, AK	87.13	125	1.4
Valdez-Cordova Census Area (part)	87.13	125	1.4
Minto ANVSA, AK	135.05	258	1.9
Yukon-Koyukuk Census Area (part)	135.05	258	1.9
Mountain Village ANVSA, AK	4.35	755	173.7
Wade Hampton Census Area (part)	4.35	755	173.7
Naknek ANVSA, AK	84.16	678	8.1
Bristol Bay Borough (part)	84.16	678	8.1

Table 24. **Land Area and Population Density: 2000**—Con.

[For information on confidentiality protection, nonsampling error, and definitions, see text]

American Indian Area/Alaska Native Area Borough and Census Area	Land area in square miles	Total population	
		Number	Average per square mile
ALASKA NATIVE VILLAGE STATISTICAL AREA—Con.			
Nanwalek ANVSA, AK	8.51	177	20.8
Kenai Peninsula Borough (part)	8.51	177	20.8
Napaimute ANVSA, AK	123.97	-	-
Bethel Census Area (part)	123.97	-	-
Napakiak ANVSA, AK	4.69	353	75.2
Bethel Census Area (part)	4.69	353	75.2
Napaskiak ANVSA, AK	3.47	390	112.3
Bethel Census Area (part)	3.47	390	112.3
Nelson Lagoon ANVSA, AK	135.26	83	0.6
Aleutians East Borough (part)	135.26	83	0.6
Nenana ANVSA, AK	6.04	402	66.6
Yukon-Koyukuk Census Area (part)	6.04	402	66.6
Newhalen ANVSA, AK	6.05	160	26.4
Lake and Peninsula Borough (part)	6.05	160	26.4
New Koliganek ANVSA, AK	89.92	182	2.0
Dillingham Census Area (part)	89.92	182	2.0
New Stuyahok ANVSA, AK	32.63	471	14.4
Dillingham Census Area (part)	32.63	471	14.4
Newtok ANVSA, AK	1.03	321	313.1
Bethel Census Area (part)	1.03	321	313.1
Nightmute ANVSA, AK	96.97	208	2.1
Bethel Census Area (part)	96.97	208	2.1
Nikolai ANVSA, AK	4.53	100	22.1
Yukon-Koyukuk Census Area (part)	4.53	100	22.1
Nikolski ANVSA, AK	132.07	39	0.3
Aleutians West Census Area (part)	132.07	39	0.3
Ninilchik ANVSA, AK	900.71	13 264	14.7
Kenai Peninsula Borough (part)	900.71	13 264	14.7
Noatak ANVSA, AK	11.56	428	37.0
Northwest Arctic Borough (part)	11.56	428	37.0
Nondalton ANVSA, AK	8.36	221	26.4
Lake and Peninsula Borough (part)	8.36	221	26.4
Noorvik ANVSA, AK	0.96	634	658.7
Northwest Arctic Borough (part)	0.96	634	658.7
Northway ANVSA, AK	2.64	107	40.5
Southeast Fairbanks Census Area (part)	2.64	107	40.5
Nuiqsut ANVSA, AK	9.21	433	47.0
North Slope Borough (part)	9.21	433	47.0
Nulato ANVSA, AK	42.73	336	7.9
Yukon-Koyukuk Census Area (part)	42.73	336	7.9
Nunam Iqua ANVSA, AK	13.18	164	12.4
Wade Hampton Census Area (part)	13.18	164	12.4
Nunapitchuk ANVSA, AK	7.86	466	59.3
Bethel Census Area (part)	7.86	466	59.3
Ohogamiut ANVSA, AK	9.20	-	-
Wade Hampton Census Area (part)	9.20	-	-
Old Harbor ANVSA, AK	21.01	237	11.3
Kodiak Island Borough (part)	21.01	237	11.3
Oscarville ANVSA, AK	1.50	61	40.6
Bethel Census Area (part)	1.50	61	40.6
Ouzinkie ANVSA, AK	6.03	225	37.3
Kodiak Island Borough (part)	6.03	225	37.3
Paimiut ANVSA, AK	25.22	2	0.1
Wade Hampton Census Area (part)	25.22	2	0.1
Pedro Bay ANVSA, AK	17.33	50	2.9
Lake and Peninsula Borough (part)	17.33	50	2.9
Perryville ANVSA, AK	9.25	107	11.6
Lake and Peninsula Borough (part)	9.25	107	11.6
Pilot Point ANVSA, AK	10.72	100	9.3
Lake and Peninsula Borough (part)	10.72	100	9.3
Pilot Station ANVSA, AK	1.69	550	326.2
Wade Hampton Census Area (part)	1.69	550	326.2
Pitkas Point ANVSA, AK	1.49	125	83.9
Wade Hampton Census Area (part)	1.49	125	83.9
ALASKA NATIVE VILLAGE STATISTICAL AREA—Con.			
Platinum ANVSA, AK	44.63	41	0.9
Bethel Census Area (part)	44.63	41	0.9
Point Hope ANVSA, AK	6.34	757	119.4
North Slope Borough (part)	6.34	757	119.4
Point Lay ANVSA, AK	30.47	247	8.1
North Slope Borough (part)	30.47	247	8.1
Portage Creek ANVSA, AK	13.12	36	2.7
Dillingham Census Area (part)	13.12	36	2.7
Port Graham ANVSA, AK	5.93	171	28.8
Kenai Peninsula Borough (part)	5.93	171	28.8
Port Heiden ANVSA, AK	50.70	119	2.3
Lake and Peninsula Borough (part)	50.70	119	2.3
Port Lions ANVSA, AK	6.35	256	40.3
Kodiak Island Borough (part)	6.35	256	40.3
Rampart ANVSA, AK	168.79	45	0.3
Yukon-Koyukuk Census Area (part)	168.79	45	0.3
Red Devil ANVSA, AK	24.19	48	2.0
Bethel Census Area (part)	24.19	48	2.0
Ruby ANVSA, AK	7.55	188	24.9
Yukon-Koyukuk Census Area (part)	7.55	188	24.9
Russian Mission ANVSA, AK	5.66	296	52.3
Wade Hampton Census Area (part)	5.66	296	52.3
St. George ANVSA, AK	34.75	152	4.4
Aleutians West Census Area (part)	34.75	152	4.4
St. Michael ANVSA, AK	21.79	368	16.9
Nome Census Area (part)	21.79	368	16.9
St. Paul ANVSA, AK	40.32	532	13.2
Aleutians West Census Area (part)	40.32	532	13.2
Salamatof ANVSA, AK	8.11	954	117.7
Kenai Peninsula Borough (part)	8.11	954	117.7
Sand Point ANVSA, AK	7.80	952	122.1
Aleutians East Borough (part)	7.80	952	122.1
Savoonga ANVSA, AK	6.10	643	105.5
Nome Census Area (part)	6.10	643	105.5
Saxman ANVSA, AK	1.00	431	431.5
Ketchikan Gateway Borough (part)	1.00	431	431.5
Scammon Bay ANVSA, AK	0.63	465	737.8
Wade Hampton Census Area (part)	0.63	465	737.8
Selawik ANVSA, AK	2.52	772	306.1
Northwest Arctic Borough (part)	2.52	772	306.1
Seldovia ANVSA, AK	20.20	430	21.3
Kenai Peninsula Borough (part)	20.20	430	21.3
Shageluk ANVSA, AK	10.59	129	12.2
Yukon-Koyukuk Census Area (part)	10.59	129	12.2
Shaktoolik ANVSA, AK	1.06	230	216.7
Nome Census Area (part)	1.06	230	216.7
Shishmaref ANVSA, AK	2.78	562	202.0
Nome Census Area (part)	2.78	562	202.0
Shungnak ANVSA, AK	8.36	256	30.6
Northwest Arctic Borough (part)	8.36	256	30.6
Sleetmute ANVSA, AK	99.48	100	1.0
Bethel Census Area (part)	99.48	100	1.0
Solomon ANVSA, AK	15.59	4	0.3
Nome Census Area (part)	15.59	4	0.3
South Naknek ANVSA, AK	95.05	137	1.4
Bristol Bay Borough (part)	95.05	137	1.4
Stebbins ANVSA, AK	35.16	547	15.6
Nome Census Area (part)	35.16	547	15.6
Stevens Village ANVSA, AK	10.37	87	8.4
Yukon-Koyukuk Census Area (part)	10.37	87	8.4
Stony River ANVSA, AK	3.62	61	16.8
Bethel Census Area (part)	3.62	61	16.8
Takotna ANVSA, AK	23.46	50	2.1
Yukon-Koyukuk Census Area (part)	23.46	50	2.1

Table 24. **Land Area and Population Density: 2000**—Con.

[For information on confidentiality protection, nonsampling error, and definitions, see text]

American Indian Area/Alaska Native Area Borough and Census Area	Land area in square miles	Total population	
		Number	Average per square mile
ALASKA NATIVE VILLAGE STATISTICAL AREA—Con.			
Tanacross ANVSA, AK	80.04	140	1.7
Southeast Fairbanks Census Area (part)	80.04	140	1.7
Tanana ANVSA, AK	11.56	308	26.6
Yukon-Koyukuk Census Area (part)	11.56	308	26.6
Tatitlek ANVSA, AK	7.30	107	14.7
Valdez-Cordova Census Area (part)	7.30	107	14.7
Tazlina ANVSA, AK	12.24	339	27.7
Valdez-Cordova Census Area (part)	12.24	339	27.7
Telida ANVSA, AK	56.95	3	0.1
Yukon-Koyukuk Census Area (part)	56.95	3	0.1
Teller ANVSA, AK	1.92	268	139.9
Nome Census Area (part)	1.92	268	139.9
Togiak ANVSA, AK	45.21	809	17.9
Dillingham Census Area (part)	45.21	809	17.9
Toksook Bay ANVSA, AK	33.08	532	16.1
Bethel Census Area (part)	33.08	532	16.1
Tuluksak ANVSA, AK	3.05	428	140.1
Bethel Census Area (part)	3.05	428	140.1
Tuntutuliak ANVSA, AK	119.25	370	3.1
Bethel Census Area (part)	119.25	370	3.1
Tununak ANVSA, AK	60.50	325	5.4
Bethel Census Area (part)	60.50	325	5.4
Twin Hills ANVSA, AK	21.84	69	3.2
Dillingham Census Area (part)	21.84	69	3.2
Tyonek ANVSA, AK	22.27	193	8.7
Kenai Peninsula Borough (part)	22.27	193	8.7
Ugashik ANVSA, AK	233.92	11	-
Lake and Peninsula Borough (part)	233.92	11	-
Unalakleet ANVSA, AK	2.87	747	260.5
Nome Census Area (part)	2.87	747	260.5
Unalaska ANVSA, AK	111.02	4 283	38.6
Aleutians West Census Area (part)	111.02	4 283	38.6
Wainwright ANVSA, AK	17.56	546	31.1
North Slope Borough (part)	17.56	546	31.1
Wales ANVSA, AK	2.82	152	53.9
Nome Census Area (part)	2.82	152	53.9
White Mountain ANVSA, AK	1.78	203	113.7
Nome Census Area (part)	1.78	203	113.7
Yakutat ANVSA, AK	99.44	680	6.8
Yakutat City and Borough (part)	99.44	680	6.8
TRIBAL DESIGNATED STATISTICAL AREA			
All areas	379.50	10 376	27.3
Kanatak TDSA, AK	32.73	10 252	313.2
Matanuska-Susitna Borough (part)	32.73	10 252	313.2
Tetlin TDSA, AK	346.77	124	0.4
Southeast Fairbanks Census Area (part)	346.77	124	0.4
ALASKA NATIVE REGIONAL CORPORATION			
Ahtna ANRC, AK	28 706.11	3 682	0.1
Aleut ANRC, AK	11 134.28	8 162	0.7
Arctic Slope ANRC, AK	83 785.74	7 385	0.1
Bering Straits ANRC, AK	23 000.91	9 196	0.4
Bristol Bay ANRC, AK	40 431.95	7 892	0.2
Calista ANRC, AK	55 127.18	23 032	0.4
Chugach ANRC, AK	14 710.26	12 113	0.8
Cook Inlet ANRC, AK	37 182.23	364 205	9.8
Doyon ANRC, AK	199 575.11	97 190	0.5
Koniag ANRC, AK	7 260.69	13 913	1.9
NANA ANRC, AK	35 898.34	7 208	0.2
Sealaska ANRC, AK	35 008.22	71 507	2.0

Appendix A.
Geographic Terms and Concepts

CONTENTS

	Page
Alaska Native Regional Corporation (ANRC) (See American Indian Area, Alaska Native Area, Hawaiian Home Land)	A–4
Alaska Native Village (ANV) (See American Indian Area, Alaska Native Area, Hawaiian Home Land)	A–5
Alaska Native Village Statistical Area (ANVSA) (See American Indian Area, Alaska Native Area, Hawaiian Home Land)	A–5
American Indian Area, Alaska Native Area, Hawaiian Home Land	A–4
American Indian Off-Reservation Trust Land (See American Indian Area, Alaska Native Area, Hawaiian Home Land)	A–6
American Indian Reservation (See American Indian Area, Alaska Native Area, Hawaiian Home Land)	A–5
American Indian Tribal Subdivision (See American Indian Area, Alaska Native Area, Hawaiian Home Land)	A–6
American Samoa (See Island Areas of the United States)	A–16
Area Measurement	A–8
Barrio (See Puerto Rico)	A–20
Barrio-Pueblo (See Puerto Rico)	A–20
Block (See Census Block)	A–10
Block Group (BG)	A–8
Borough (See County (or Statistically Equivalent Entity), see County Subdivision, see Place)	A–13
Boundary Changes	A–9
Census Area (See County (or Statistically Equivalent Entity))	A–13
Census Block	A–10
Census Code (See Geographic Code)	A–15
Census County Division (CCD) (See County Subdivision)	A–13
Census Designated Place (CDP) (See Place)	A–18
Census Division (See also Census Region)	A–11
Census Geographic Code (See Geographic Code)	A–15
Census Region (See also Census Division)	A–11
Census Subarea (See County Subdivision)	A–13
Census Tract	A–11
Central City (See Metropolitan Area)	A–16
Central Place (See Urban and Rural)	A–22
City (See Place)	A–18
Commonwealth of the Northern Mariana Islands (See Island Areas of the United States)	A–16
Comparability (See Boundary Changes)	A–9
Comunidad (See Puerto Rico)	A–20
Congressional District (CD)	A–12
Consolidated Metropolitan Statistical Area (CMSA) (See Metropolitan Area)	A–16
Consolidated City (See Place)	A–18
County (or Statistically Equivalent Entity)	A–13
County Subdivision	A–13
District (See County (or Statistically Equivalent Entity))	A–13
Division (See Census Division)	A–11
Extended City (See Urban and Rural)	A–22
Extended Place (See Urban and Rural)	A–23
Federal Information Processing Standards (FIPS) Code (See Geographic Code)	A–15
Geographic Code	A–15
Geographic Hierarchy (See Introduction—Geographic Presentation of Data)	A–3

Geographic Presentation (See Introduction—Geographic Presentation of Data) A–3
Guam (See Island Areas of the United States) A–16
Hawaiian Home Land (HHL) (See American Indian Area, Alaska Native Area, Hawaiian Home Land) A–6
Hierarchical Presentation (See Introduction—Geographic Presentation of Data) A–3
Incorporated Place (See Place, see County Subdivision) A–19
Independent City (See County (or Statistically Equivalent Entity)) A–13
Internal Point A–15
Introduction—Geographic Presentation of Data A–3
Inventory Presentation (See Introduction—Geographic Presentation of Data) A–3
Island (See County (or Statistically Equivalent Entity)) A–13
Island Areas of the United States A–16
Joint Use Area (See American Indian Area, Alaska Native Area, Hawaiian Home Land) A–4
Land Area (See Area Measurement) A–8
Latitude (See Internal Point) A–15
Longitude (See Internal Point) A–15
Metropolitan Area (MA) A–16
Metropolitan Area Title and Code (See Metropolitan Area) A–17
Metropolitan Statistical Area (MSA) (See Metropolitan Area) A–17
Minor Civil Division (MCD) (See County Subdivision) A–14
Municipality (See County (or Statistically Equivalent Entity)) A–13
Municipio (See Puerto Rico) A–20
New England County Metropolitan Area (NECMA) (See Metropolitan Area) A–17
Off-Reservation Trust Land (See American Indian Area, Alaska Native Area, Hawaiian Home Land) A–6
Oklahoma Tribal Statistical Area (OTSA) (See American Indian Area, Alaska Native Area, Hawaiian Home Land) A–7
Outlying Areas (See Island Areas of the United States) A–16
Parish (See County) A–13
Place A–18
Place Within Consolidated City (See Place) A–18
Population or Housing Unit Density A–19
Precinct (See Voting District) A–24
Primary Metropolitan Statistical Area (PMSA) (See Metropolitan Area) A–16
Public Use Microdata Area (PUMA) A–19
Public Use Microdata Sample (PUMS) File (See Public Use Microdata Area) A–19
Puerto Rico A–20
Region (See Census Region) A–11
Rural (See Urban and Rural) A–22
School District A–20
State (or Statistically Equivalent Entity) A–21
State Designated American Indian Statistical Area (SDAISA) (See American Indian Area, Alaska Native Area, Hawaiian Home Land) A–7
State Legislative District (SLD) A–21
Subbarrio (See Puerto Rico) A–20
Sub-MCD (See Puerto Rico) A–20
Super-PUMA (See Public Use Microdata Area) A–19
Tabulation Block Group (See Block Group) A–8
TIGER® Database A–21
Town (See County Subdivision, see Place) A–13
Township (See County Subdivision) A–13
Tract (See Census Tract) A–11
Traffic Analysis Zone (TAZ) A–21
Tribal Block Group A–22
Tribal Census Tract A–22
Tribal Designated Statistical Area (TDSA) (See American Indian Area, Alaska Native Area, Hawaiian Home Land) A–7
Tribal Jurisdiction Statistical Area (TJSA) (See American Indian Area, Alaska Native Area, Hawaiian Home Land) A–7
Trust Land (See American Indian Area, Alaska Native Area, Hawaiian Home Land) A–4
United States A–22

United States Postal Service (USPS) Code (See Geographic Code) A–15
Unorganized Territory (See County Subdivision) A–14
Urban (See Urban and Rural) A–22
Urban and Rural A–22
Urban Cluster (UC) (See Urban and Rural) A–23
Urban Cluster Central Place (See Urban and Rural) A–23
Urban Cluster Title and Code (See Urban and Rural) A–22
Urban Growth Area (UGA) A–23
Urban Growth Boundary (See Urban Growth Area) A–23
Urbanized Area (UA) (See Urban and Rural) A–22
Urbanized Area Central Place (See Urban and Rural) A–23
Urbanized Area Title and Code (See Urban and Rural) A–23
Village (See Place) A–18
Virgin Islands of the United States (See Island Areas of the United States) A–16
Voting District (VTD) A–24
Water Area (See Area Measurement) A–8
ZIP Code® (See ZIP Code® Tabulation Area) A–24
ZIP Code® Tabulation Area (ZCTA™) A–24
Zona Urbana (See Puerto Rico) A–20

INTRODUCTION—GEOGRAPHIC PRESENTATION OF DATA

In decennial census data products, geographic entities usually are presented in an hierarchical arrangement or as an inventory listing.

Hierarchical Presentation

An hierarchical geographic presentation shows the geographic entities in a superior/subordinate structure. This structure is derived from the legal, administrative, or areal relationships of the entities. The hierarchical structure is depicted in report tables by means of indentation and is explained for computer-readable media in the geographic coverage portion of the abstract in the technical documentation. An example of hierarchical presentation is the "standard census geographic hierarchy": census block, within block group, within census tract, within place, within county subdivision, within county, within state, within division, within region, within the United States. Graphically, this is shown as:

```
United States
  Region
    Division
      State
        County
          County subdivision
            Place (or part)
              Census tract (or part)
                Block group (or part)
                  Census block
```

Figure A–1, which is a diagram of the geographic hierarchy, presents this information as a series of "nesting" relationships. For example, a line joining the lower-level entity "place" and the higher-level entity "state" means that a place cannot cross a state boundary; a line linking "census tract" and "county" means that a census tract cannot cross a county line; and so forth.

Inventory Presentation

An inventory presentation of geographic entities is one in which all entities of the same type are shown in alphabetical, code, or geographic sequence, without reference to their hierarchical relationships. Generally, an inventory presentation shows totals for entities that may be split in a hierarchical presentation, such as place, census tract, or block group. An example of a series of

inventory presentations is state, followed by all the counties in that state, followed by all the places in that state. Graphically, this is shown as:

State

County A
County B
County C

Place X
Place Y
Place Z

American Indian/Alaska Native Area/Hawaiian Home Land (AIANA/HHL) Entities

Exceptions to the standard hierarchical presentation occur in the case of some American Indian/Alaska Native area (AIANA) entities, which do not necessarily "nest" within states and counties. For instance, the following American Indian entities can cross state lines: federally recognized American Indian reservations, off-reservation trust lands, tribal subdivisions, and tribal designated statistical areas. National summary data for American Indian reservations may be presented as an alphabetical listing of reservation names followed by the state portions of each reservation. Also, a census tract or block group delineated by American Indian tribal authorities may be located in more than one state or county (see CENSUS TRACT, TRIBAL BLOCK GROUP, and TRIBAL CENSUS TRACT) for the purpose of presenting census data in the American Indian/Alaska Native area/Hawaiian home land (AIANA/HHL) hierarchy.

The diagram in Figure A–2 shows geographic relationships among geographic entities in the AIANA/HHL hierarchy. It does not show the geographic levels "county," "county subdivision," and "place" because AIANA/HHL entities do not necessarily nest within them.

The definitions below are for geographic entities and concepts that the U.S. Census Bureau includes in its standard data products. Not all entities and concepts are shown in any one data product.

AMERICAN INDIAN AREA, ALASKA NATIVE AREA, HAWAIIAN HOME LAND

There are both legal and statistical American Indian, Alaska Native, and native Hawaiian entities for which the U.S. Census Bureau provides data for Census 2000. The legal entities consist of federally recognized American Indian reservations and off-reservation trust land areas, the tribal subdivisions that can divide these entities, state recognized American Indian reservations, Alaska Native Regional Corporations, and Hawaiian home lands. The statistical entities are Alaska Native village statistical areas, Oklahoma tribal statistical areas, tribal designated statistical areas, and state designated American Indian statistical areas. Tribal subdivisions can exist within the statistical Oklahoma tribal statistical areas.

In all cases, these areas are mutually exclusive in that no American Indian, Alaska Native, or Hawaiian home land can overlap another tribal entity, except for tribal subdivisions, which subdivide some American Indian entities, and Alaska Native village statistical areas, which exist within Alaska Native Regional Corporations. In some cases where more than one tribe claims jurisdiction over an area, the U.S. Census Bureau creates a joint use area as a separate entity to define this area of dual claims. The following provides more detail about each of the various American Indian areas, Alaska Native areas, and Hawaiian home lands.

Alaska Native Regional Corporation (ANRC)

Alaska Native Regional Corporations (ANRCs) are corporate entities established to conduct both business and nonprofit affairs of Alaska Natives pursuant to the Alaska Native Claims Settlement Act of 1972 (Public Law 92-203). Twelve ANRCs are geographic entities that cover most of the state of Alaska (the Annette Island Reserve–an American Indian reservation–is excluded from any ANRC). (A thirteenth ANRC represents Alaska Natives who do not live in Alaska and do not identify with any of the 12 corporations; the U.S. Census Bureau does not provide data for this ANRC because it has no geographic extent.) The boundaries of ANRCs have been legally established.

The U.S. Census Bureau offers representatives of the 12 nonprofit ANRCs the opportunity to review and update the ANRC boundaries. The U.S. Census Bureau first provided data for ANRCs for the 1990 census.

Each ANRC is assigned a five-digit Federal Information Processing Standards (FIPS) code, which is assigned in alphabetical order by ANRC name.

Alaska Native Village Statistical Area (ANVSA)

Alaska Native village statistical areas (ANVSAs) are statistical entities that represent the densely settled portion of Alaska Native villages (ANVs), which constitute associations, bands, clans, communities, groups, tribes or villages, recognized pursuant to the Alaska Native Claims Settlement Act of 1972 (Public Law 92-203). ANVSAs are reviewed and delineated by officials of the ANV (or officials of the Alaska Native Regional Corporation (ANRC) in which the ANV is located if no ANV official chooses to participate in the delineation process) solely for data presentation purposes.

An ANVSA may not overlap the boundary of another ANVSA, an American Indian reservation, or a tribal designated statistical area. The U.S. Census Bureau first provided data for ANVSAs for the 1990 census.

Each ANVSA is assigned a national four-digit census code ranging from 6000 through 7999. Each ANVSA also is assigned a state-based five-digit Federal Information Processing Standards (FIPS) code. Both the census and FIPS codes are assigned in alphabetical order by ANVSA name.

American Indian Reservation

Federal American Indian reservations are areas that have been set aside by the United States for the use of tribes, the exterior boundaries of which are more particularly defined in the final tribal treaties, agreements, executive orders, federal statutes, secretarial orders, or judicial determinations. The U.S. Census Bureau recognizes federal reservations as territory over which American Indian tribes have primary governmental authority. These entities are known as colonies, communities, pueblos, rancherias, ranches, reservations, reserves, villages, Indian communities, and Indian villages. The Bureau of Indian Affairs maintains a list of federally recognized tribal governments. The U.S. Census Bureau contacts representatives of American Indian tribal governments to identify the boundaries for federal reservations.

Some state governments have established reservations for tribes recognized by the state. A governor-appointed state liaison provides the names and boundaries for state recognized American Indian reservations to the U.S. Census Bureau. The names of these reservations are followed by “(State)” in census data presentations.

Federal reservations may cross state boundaries, and federal and state reservations may cross county, county subdivision, and place boundaries. For reservations that cross state boundaries, only the portions of the reservations in a given state are shown in the data products for that state. Lands that are administered jointly and/or are claimed by two tribes, whether federally or state recognized, are called “joint use areas,” and are treated as if they are separate American Indian reservations for data presentation purposes. The entire reservations are shown in data products for the United States. The U.S. Census Bureau first provided data for American Indian reservations in the 1970 census.

Each federal American Indian reservation is assigned a four-digit census code ranging from 0001 through 4999. These census codes are assigned in alphabetical order of American Indian reservation names nationwide, except that joint use areas appear at the end of the code range. Each state American Indian reservation is assigned a four-digit census code ranging from 9000 through 9499. Each American Indian reservation also is assigned a five-digit Federal Information Processing Standards (FIPS) code; because FIPS codes are assigned in alphabetical sequence within each state, the FIPS code is different in each state for reservations that include territory in more than one state.

American Indian Off-Reservation Trust Land

Trust lands are areas for which the United States holds title in trust for the benefit of a tribe (tribal trust land) or for an individual Indian (individual trust land). Trust lands can be alienated or encumbered only by the owner with the approval of the Secretary of the Interior or his/her authorized representative. Trust lands may be located on or off of a reservation. The U.S. Census Bureau recognizes and tabulates data for reservations and off-reservation trust lands because American Indian tribes have primary governmental authority over these lands. Primary tribal governmental authority generally is not attached to tribal lands located off the reservation until the lands are placed in trust.

In the U.S. Census Bureau's data tabulations, off-reservation trust lands always are associated with a specific federally recognized reservation and/or tribal government. Such trust lands may be located in more than one state. Only the portions of off-reservation trust lands in a given state are shown in the data products for that state; all off-reservation trust lands associated with a reservation or tribe are shown in data products for the United States. The U.S. Census Bureau first provided trust land data for off-reservation tribal trust lands in the 1980 census; in 1990, the trust land data included both tribal and individual trust lands. The U.S. Census Bureau does not identify restricted fee land or land in fee simple status as a specific geographic category.

In decennial census data tabulations, off-reservation trust lands are assigned a four-digit census code and a five-digit Federal Information Processing Standards (FIPS) code that is the same as that for the reservation with which they are associated. As with reservations, FIPS codes for off-reservation trust lands are unique within state, so they will differ if they extend into more than one state. The FIPS codes for such off-reservation trust lands are the same as those for the associated reservation. In the TIGER/Line® products, a letter code–"T" for tribal and "I" for individual–identifies off-reservation trust lands. In decennial census data tabulations, a trust land flag uniquely identifies off-reservation trust lands. Printed reports show separate tabulations for all off-reservation trust land areas, but do not provide separate tabulations for the tribal versus individual trust lands. Trust lands associated with tribes that do not have a reservation are presented and coded by tribal name, interspersed alphabetically among the reservation names.

American Indian Tribal Subdivision

American Indian tribal subdivisions are administrative subdivisions of federally recognized American Indian reservations, off-reservation trust lands, or Oklahoma tribal statistical areas (OTSAs), known as areas, chapters, communities, or districts. These entities are internal units of self-government or administration that serve social, cultural, and/or economic purposes for the American Indians on the reservations, off-reservation trust lands, or OTSAs.

The U.S. Census Bureau obtains the boundary and name information for tribal subdivisions from tribal governments. The U.S. Census Bureau first provided data for American Indian tribal subdivisions in the 1980 census when it identified them as "American Indian subreservation areas." It did not provide data for these entities in conjunction with the 1990 census.

Each American Indian tribal subdivision is assigned a three-digit census code that is alphabetically in order and unique within each reservation, associated off-reservation trust land, and OTSA. Each tribal subdivision also is assigned a five-digit Federal Information Processing Standards (FIPS) code. FIPS codes are assigned alphabetically within state; the FIPS codes are different in each state for tribal subdivisions that extend into more than one state.

Hawaiian Home Land (HHL)

Hawaiian home lands (HHLs) are areas held in trust for native Hawaiians by the state of Hawaii, pursuant to the Hawaiian Homes Commission Act of 1920, as amended. The U.S. Census Bureau obtained the names and boundaries of HHLs from state officials. HHLs are a new geographic entity for Census 2000.

Each HHL area is assigned a national four-digit census code ranging from 5000 through 5499 based on the alphabetical sequence of each HHL name. Each HHL also is assigned a five-digit Federal Information Processing Standards (FIPS) code in alphabetical order within the state of Hawaii.

Oklahoma Tribal Statistical Area (OTSA)

Oklahoma tribal statistical areas (OTSAs) are statistical entities identified and delineated by the U.S. Census Bureau in consultation with federally recognized American Indian tribes in Oklahoma that do not currently have a reservation, but once had a reservation in that state. Boundaries of OTSAs will be those of the former reservations in Oklahoma, except where modified by agreements with neighboring tribes for data presentation purposes. OTSAs replace the "tribal jurisdiction statistical areas" of the 1990 census. The U.S. Census Bureau first provided data for the former Oklahoma reservations in conjunction with the 1980 census, when it defined a single all-encompassing geographic entity called the "Historic Areas of Oklahoma (excluding urbanized areas)."

Each OTSA is assigned a national four-digit census code ranging from 5500 through 5999 based on the alphabetical sequence of each OTSA's name, except that the joint use areas appear at the end of the code range. Each OTSA also is assigned a five-digit Federal Information Processing Standards (FIPS) code in alphabetical order in Oklahoma.

State Designated American Indian Statistical Area (SDAISA)

State designated American Indian statistical areas (SDAISAs) are statistical entities for state recognized American Indian tribes that do not have a state recognized land base (reservation). SDAISAs are identified and delineated for the U.S. Census Bureau by a state liaison identified by the governor's office in each state. SDAISAs generally encompass a compact and contiguous area that contains a concentration of people who identify with a state recognized American Indian tribe and in which there is structured or organized tribal activity. A SDAISA may not be located in more than one state unless the tribe is recognized by both states, and it may not include area within an American Indian reservation, off-reservation trust land, Alaska Native village statistical area, tribal designated statistical area (TDSA), or Oklahoma tribal statistical area.

The U.S. Census Bureau established SDAISAs as a new geographic statistical entity for Census 2000, to differentiate between state recognized tribes without a land base and federally recognized tribes without a land base. For the 1990 census, all such tribal entities had been identified as TDSAs.

Each SDAISA is assigned a four-digit census code ranging from 9500 through 9999 in alphabetical sequence of SDAISA names nationwide. Each SDAISA also is assigned a five-digit Federal Information Processing Standards (FIPS) code in alphabetical order within state.

Tribal Designated Statistical Area (TDSA)

Tribal designated statistical areas (TDSAs) are statistical entities identified and delineated for the U.S. Census Bureau by federally recognized American Indian tribes that do not currently have a federally recognized land base (reservation or off-reservation trust land). A TDSA generally encompasses a compact and contiguous area that contains a concentration of people who identify with a federally recognized American Indian tribe and in which there is structured or organized tribal activity. A TDSA may be located in more than one state, and it may not include area within an American Indian reservation, off-reservation trust land, Alaska Native village statistical area, state designated American Indian statistical area (SDAISA), or Oklahoma tribal statistical area.

The U.S. Census Bureau first reported data for TDSAs in conjunction with the 1990 census, when both federally and state recognized tribes could identify and delineate TDSAs. TDSAs now apply only to federally recognized tribes. State recognized tribes without a land base, including those that were TDSAs in 1990, are identified as SDAISAs, a new geographic entity for Census 2000.

Each TDSA is assigned a four-digit census code ranging from 8000 through 8999 in alphabetical sequence of TDSA names nationwide. Each TDSA also is assigned a five-digit Federal Information Processing Standards (FIPS) code in alphabetical order within state; because FIPS codes are assigned within each state, the FIPS code is different in each state for TDSAs that extend into more than one state.

AREA MEASUREMENT

Area measurement data provide the size, in square units (metric and nonmetric) of geographic entities for which the U.S. Census Bureau tabulates and disseminates data. Area is calculated from the specific boundary recorded for each entity in the U.S. Census Bureau's geographic database (see TIGER® database). These area measurements are recorded as whole square meters. (To convert square meters to square kilometers, divide by 1,000,000; to convert square kilometers to square miles, divide by 2.589988; to convert square meters to square miles, divide by 2,589,988.)

The U.S. Census Bureau provides area measurement data for both land area and total water area. The water area figures include inland, coastal, Great Lakes, and territorial water. (For the 1990 census, the U.S. Census Bureau provided area measurements for land and total water; water area for each of the four water classifications was available in the Geographic Identification Code Scheme (GICS) product only.) "Inland water" consists of any lake, reservoir, pond, or similar body of water that is recorded in the U.S. Census Bureau's geographic database. It also includes any river, creek, canal, stream, or similar feature that is recorded in that database as a two-dimensional feature (rather than as a single line). The portions of the oceans and related large embayments (such as the Chesapeake Bay and Puget Sound), the Gulf of Mexico, and the Caribbean Sea that belong to the United States and its territories are classified as "coastal" and "territorial" waters; the Great Lakes are treated as a separate water entity. Rivers and bays that empty into these bodies of water are treated as "inland water" from the point beyond which they are narrower than one nautical mile across. Identification of land and inland, coastal, territorial, and Great Lakes waters is for data presentation purposes only and does not necessarily reflect their legal definitions.

Land and water area measurements may disagree with the information displayed on U.S. Census Bureau maps and in the TIGER® database because, for area measurement purposes, features identified as "intermittent water" and "glacier" are reported as land area. For this reason, it may not be possible to derive the land area for an entity by summing the land area of its component census blocks. In addition, the water area measurement reported for some geographic entities includes water that is not included in any lower-level geographic entity. Therefore, because water is contained only in a higher-level geographic entity, summing the water measurements for all the component lower-level geographic entities will not yield the water area of that higher-level entity. This occurs, for example, where water is associated with a county but is not within the legal boundary of any minor civil division. Crews-of-vessels entities (see CENSUS TRACT and CENSUS BLOCK) do not encompass territory and, therefore, have no area measurements.

The accuracy of any area measurement data is limited by the accuracy inherent in (1) the location and shape of the various boundary information in the TIGER® database, (2) the location and shapes of the shorelines of water bodies in that database, and (3) rounding affecting the last digit in all operations that compute and/or sum the area measurements.

BLOCK GROUP (BG)

A block group (BG) is a cluster of census blocks having the same first digit of their four-digit identifying numbers within a census tract. For example, block group 3 (BG 3) within a census tract includes all blocks numbered from 3000 to 3999. BGs generally contain between 600 and 3,000 people, with an optimum size of 1,500 people. BGs on American Indian reservations, off-reservation trust lands, and special places must contain a minimum of 300 people. (Special places include correctional institutions, military installations, college campuses, worker's dormitories, hospitals, nursing homes, and group homes.)

Most BGs were delineated by local participants as part of the U.S. Census Bureau's Participant Statistical Areas Program. The U.S. Census Bureau delineated BGs only where a local, state, or tribal government declined to participate or where the U.S. Census Bureau could not identify a potential local or tribal participant.

BGs never cross the boundaries of states, counties, or statistically equivalent entities, except for a BG delineated by American Indian tribal authorities, and then only when tabulated within the American Indian hierarchy (see TRIBAL BLOCK GROUP). BGs never cross the boundaries of census tracts, but may cross the boundary of any other geographic entity required as a census block boundary (see CENSUS BLOCK).

In decennial census data tabulations, a BG may be split to present data for every unique combination of American Indian area, Alaska Native area, Hawaiian home land, congressional district, county subdivision, place, voting district, or other tabulation entity shown in the data products. For example, if BG 3 is partly in a city and partly outside the city, there are separate tabulated records for each portion of BG 3. BGs are used in tabulating data nationwide, as was done for the 1990 census, for all block-numbered areas in the 1980 census, and for selected areas in the 1970 census. For data presentation purposes, BGs are a substitute for the enumeration districts (EDs) used for reporting data in many parts of the United States for the 1970 and 1980 censuses and in all areas before 1970. Also, BGs are the lowest level of the geographic hierarchy for which the U.S. Census Bureau tabulates and presents sample data.

BOUNDARY CHANGES

Many of the legal and statistical entities for which the U.S. Census Bureau tabulates decennial census data have had boundary changes between the 1990 census and Census 2000; that is, between January 2, 1990, and January 1, 2000. Boundary changes to legal entities result from:

1. Annexations to or detachments from legally established governmental units.
2. Mergers or consolidations of two or more governmental units.
3. Establishment of new governmental units.
4. Disincorporations or disorganizations of existing governmental units.
5. Changes in treaties or executive orders, and governmental action placing additional lands in trust.
6. Decisions by federal, state, and local courts.
7. Redistricting for congressional districts or county subdivisions that represent single-member districts for election to a county governing board.

Statistical entity boundaries generally are reviewed by local, state, or tribal governments and can have changes to adjust boundaries to visible features to better define the geographic area each encompasses or to account for shifts and changes in the population distribution within an area.

The historical counts shown for counties, county subdivisions, places, and American Indian, Alaska Native, and Native Hawaiian areas are not updated for such changes, and thus reflect the population and housing units in each entity as delineated at the time of each decennial census. Boundary changes are not reported for some entities, such as census designated places and block groups.

Changes to the boundaries for census tracts and, for the first time, for census blocks are available in relationship files, which are only available in computer-readable form. The census tract relationship files feature the relationship of census tracts/block numbering areas at the time of the 1990 census to census tracts for Census 2000, and vice versa, including partial relationships. For the first time, the census tract relationship files show a measure of the magnitude of change using the proportion of the length of roads and sides of roads contained in partial census tracts. This information can be used to proportion the data for the areas where census tracts have changed.

The census block relationship files, which are available only in computer-readable form, present relationships of the 1990 census and Census 2000 blocks on the basis of whole blocks or part blocks (“P”). The following relationships can be derived:

	1990 census block	2000 census block
One to one	601	1017
One to many	101 P	3028
	101 P	2834
Many to one	410	2554 P
	503	2554 P
Many to many	404	1007 P
	501 P	1007 P
	502 P	1008 P

Block relationship files are available to compare the following sets of census blocks:

1990 tabulation block to 2000 collection block,
2000 collection block to 2000 tabulation block, and
1990 tabulation block to 2000 tabulation block.

Census tract relationship files and block relationship files are not geographic equivalency files. For a true areal comparison between the census tracts/block numbering areas and blocks used for the 1990 census and the census tracts and blocks used for Census 2000 (as well as other geographic areas), it is necessary to use the 2000 TIGER/Line® files. The 2000 TIGER/Line files will contain 1990 and 2000 boundaries for counties and statistically equivalent entities, county subdivisions, places, American Indian areas, Alaska Native village statistical areas, census tracts, census blocks, and, by derivation from the census blocks, block groups.

CENSUS BLOCK

Census blocks are areas bounded on all sides by visible features, such as streets, roads, streams, and railroad tracks, and by invisible boundaries, such as city, town, township, and county limits, property lines, and short, imaginary extensions of streets and roads. Generally, census blocks are small in area; for example, a block bounded by city streets. However, census blocks in sparsely settled areas may contain many square miles of territory.

All territory in the United States, Puerto Rico, and the Island Areas has been assigned block numbers, as was the case for the 1990 census. To improve operational efficiency and geographic identifications, the U.S. Census Bureau has introduced different numbering systems for tabulation blocks used in decennial census data products, and for collection blocks, used in administering the census. (In 1990, there generally was a single numbering system.) Collection block numbers are available only in the TIGER/Line® data products; the U.S. Census Bureau does not tabulate data for collection blocks.

Many tabulation blocks, used in decennial census data products, represent the same geographic area as the collection blocks used in the Census 2000 enumeration process. Where the collection blocks include territory in two or more geographic entities, each unique piece required for data tabulation is identified as a separate tabulation block with a separate block number. It is possible for two or more collection blocks to be combined into a single tabulation block. This situation can occur when a visible feature established as a collection block boundary is deleted during the field update operation. Tabulation blocks do not cross the boundaries of any entity for which the U.S. Census Bureau tabulates data, including American Indian areas, Alaska Native areas, Hawaiian home lands, census tracts, congressional districts, counties, county subdivisions, places, state legislative districts, urban and rural areas, school districts, voting districts, and ZIP Code® tabulation areas. Tabulation blocks also generally do not cross the boundaries of certain landmarks, including military installations, national parks, and national monuments.

Tabulation blocks are identified uniquely within census tract by means of a four-digit number. (The 1990 census block numbers had three digits, with a potential alphabetic suffix.) The Census 2000 collection blocks are numbered uniquely within county (or statistically equivalent entity), and consist of four or five digits. For its Census 2000 data tabulations, the U.S. Census Bureau created a unique set of census block numbers immediately before beginning the tabulation process. These

are the census block numbers seen in the data presentations. For the 1990 census, the U.S. Census Bureau created a separate block with a suffix of "Z" to identify crews-of-vessels population. For Census 2000, crews-of-vessels population is assigned to the land block identified by the U.S. Census Bureau as associated with the home port of the vessel.

Participants in certain U.S. Census Bureau-sponsored programs were able to request that line features in the TIGER® database be held as tabulation block boundaries, provided that these conformed to U.S. Census Bureau criteria. This option was available to participants in the Census 2000 Redistricting Data Program (the Block Boundary Suggestion Project), American Indian and Alaska Native Area Tribal Review (Block Definition Project), and the District of Columbia and the Puerto Rico Block Boundary Definition Project.

The U.S. Census Bureau introduced a different method for identifying the water areas of census blocks. For the 1990 census, water was not uniquely identified within a census block; instead, all water area internal to a block group was given a single block number ending in "99" (for example, in block group 1, all water was identified as block 199). A suffix was added to each water block number where the block existed in more than one tabulation entity within its block group. For Census 2000, water area located completely within the boundary of a single land tabulation block has the same block number as that land block. Water area that touches more than one land block is assigned a unique block number not associated with any adjacent land block. The water block numbers begin with the block group number followed by "999" and proceed in descending order (for example, in block group 3, the numbers assigned to water areas that border multiple land blocks are 3999, 3998, etc.). In some block groups, the numbering of land blocks might use enough of the available numbers to reach beyond the 900 range within the block group. For this reason, and because some land blocks include water (ponds and small lakes), no conclusions about whether a block is all land or all water can be made by looking at the block number. The land/water flag, set at the polygon level in the TIGER® database and shown in TIGER/Line® and statistical data tabulation files, is the only way to know if a block is all water when viewing the computer files. On maps, water areas are shown with a screen symbol.

CENSUS DIVISION

Census divisions are groupings of states and the District of Columbia that are subdivisions of the four census regions. There are nine census divisions, which the U.S. Census Bureau established in 1910 for the presentation of census data. Each census division is identified by a one-digit census code; the same number appears as the first digit in the two-digit census state code (see STATE).

Puerto Rico and the Island Areas are not part of any census region or census division. For a list of all census regions, census divisions, and their constituent states, see Figure A–3.

CENSUS REGION

Census regions are groupings of states and the District of Columbia that subdivide the United States for the presentation of census data. There are four census regions—Northeast, Midwest, South, and West. Each of the four census regions is divided into two or more census divisions. Before 1984, the Midwest region was named the North Central region. From 1910, when census regions were established, through the 1940s, there were three census regions—North, South, and West. Each census region is identified by a single-digit census code.

Puerto Rico and the Island Areas are not part of any census region or census division. For a list of all census regions, census divisions, and their constituent states, see Figure A–3.

CENSUS TRACT

Census tracts are small, relatively permanent statistical subdivisions of a county or statistically equivalent entity delineated by local participants as part of the U.S. Census Bureau's Participant Statistical Areas Program. The U.S. Census Bureau delineated census tracts where no local participant existed or where a local or tribal government declined to participate. The primary purpose of

census tracts is to provide a stable set of geographic units for the presentation of decennial census data. This is the first decennial census for which the entire United States is covered by census tracts. For the 1990 census, some counties had census tracts and others had block numbering areas (BNAs). For Census 2000, all BNAs were replaced by census tracts, which may or may not represent the same areas.

Census tracts in the United States, Puerto Rico, and the Virgin Islands of the United States generally have between 1,500 and 8,000 people, with an optimum size of 4,000 people. For American Samoa, the Northern Mariana Islands, and Guam, the optimum size is 2,500 people. Counties and statistically equivalent entities with fewer than 1,500 people have a single census tract. Census tracts on American Indian reservations, off-reservation trust lands, and special places must contain a minimum of 1,000 people. (Special places include correctional institutions, military installations, college campuses, workers' dormitories, hospitals, nursing homes, and group homes.) When first delineated, census tracts are designed to be relatively homogeneous with respect to population characteristics, economic status, and living conditions. The spatial size of census tracts varies widely depending on the density of settlement. Census tract boundaries are delineated with the intention of being maintained over many decades so that statistical comparisons can be made from decennial census to decennial census. However, physical changes in street patterns caused by highway construction, new developments, and so forth, may require occasional boundary revisions. In addition, census tracts occasionally are split due to population growth or combined as a result of substantial population decline.

Census tracts are identified by a four-digit basic number and may have a two-digit numeric suffix; for example, 6059.02. The decimal point separating the four-digit basic tract number from the two-digit suffix is shown in the printed reports and on census maps. In computer-readable files, the decimal point is implied. Many census tracts do not have a suffix; in such cases, the suffix field is either left blank or is zero-filled. Leading zeros in a census tract number (for example, 002502) are shown only in computer-readable files. Census tract suffixes may range from .01 to .98. For the 1990 census, the .99 suffix was reserved for census tracts/block numbering areas (BNAs) that contained only crews-of-vessels population; for Census 2000, the crews-of-vessels population is included with the related census tract.

Census tract numbers range from 1 to 9999 and are unique within a county or statistically equivalent entity. The U.S. Census Bureau reserves the basic census tract numbers 9400 to 9499 for census tracts delineated within or to encompass American Indian reservations and off-reservation trust lands that exist in multiple states or counties (see TRIBAL CENSUS TRACTS). The number 0000 in computer-readable files identifies a census tract delineated to provide complete coverage of water area in territorial seas and the Great Lakes.

CONGRESSIONAL DISTRICT (CD)

Congressional districts (CDs) are the 435 areas from which people are elected to the U.S. House of Representatives. After the apportionment of congressional seats among the states, based on census population counts, each state is responsible for establishing CDs for the purpose of electing representatives. Each CD is to be as equal in population to all other CDs in the state as practicable.

The CDs in effect at the time of Census 2000 are those of the 106th Congress, whose session began in January 1999. The CDs of the 103rd Congress (January 1993 to 1995) were the first to reflect redistricting based on the 1990 census. These CD boundaries and numbers remained in effect until after Census 2000, except where a state initiative or a court-ordered redistricting had required a change. Six states redistricted for the 104th Congress (Georgia, Louisiana, Maine, Minnesota, South Carolina, and Virginia), five states redistricted for the 105th Congress (Florida, Georgia, Kentucky, Louisiana, and Texas), and three states (New York, North Carolina, and Virginia) redistricted for the 106th Congress. The 108th Congress will be the first to reflect reapportionment and redistricting based on Census 2000 data.

CDs are identified with a two-digit Federal Information Processing Standards (FIPS) code. The code "00" is used for states with a single representative.

American Samoa, Guam, the Virgin Islands of the United States, and the District of Columbia are represented in the House of Representatives by a delegate, and Puerto Rico by a resident commissioner, all of whom may not vote on the floor of the House of Representatives, but may vote on legislation as it is considered by committees to which they have been named. In computer-readable data products that display a congressional district field, the two-digit FIPS code "98" is used to identify such representational areas. The Northern Mariana Islands does not have representation in Congress. The FIPS code "99" identifies areas with no representation in Congress.

COUNTY (OR STATISTICALLY EQUIVALENT ENTITY)

The primary legal divisions of most states are termed "counties." In Louisiana, these divisions are known as parishes. In Alaska, which has no counties, the statistically equivalent entities are census areas, city and boroughs (as in Juneau City and Borough), a municipality (Anchorage), and organized boroughs. Census areas are delineated cooperatively for data presentation purposes by the state of Alaska and the U.S. Census Bureau. In four states (Maryland, Missouri, Nevada, and Virginia), there are one or more incorporated places that are independent of any county organization and thus constitute primary divisions of their states; these incorporated places are known as "independent cities" and are treated as equivalent to counties for data presentation purposes. (In some data presentations, they may be treated as county subdivisions and places.) The District of Columbia has no primary divisions, and the entire area is considered equivalent to a county for data presentation purposes. In American Samoa, the primary divisions are districts and islands; in the Northern Mariana Islands, municipalities; in the Virgin Islands of the United States, the principal islands of St. Croix, St. John, and St. Thomas. Guam has no primary divisions, and the entire area is considered equivalent to a county for data presentation purposes.

Each county and statistically equivalent entity is assigned a three-digit Federal Information Processing Standards code that is unique within state. These codes are assigned in alphabetical order of county or county equivalent within state, except for the independent cities, which are assigned codes higher than and following the listing of counties.

COUNTY SUBDIVISION

County subdivisions are the primary divisions of counties and statistically equivalent entities for data presentation purposes. They include census county divisions, census subareas, minor civil divisions (MCDs), unorganized territories, and incorporated places that are independent of any MCD.

Each county subdivision is assigned a five-digit Federal Information Processing Standards (FIPS) code in alphabetical order within each state.

Census County Division (CCD)

Census county divisions (CCDs) are county subdivisions that were delineated by the U.S. Census Bureau, in cooperation with state and local government officials for data presentation purposes. CCDs have been established in 21 states where there are no legally established minor civil divisions (MCDs), where the MCDs do not have governmental or administrative purposes, where the boundaries of the MCDs are ambiguous or change frequently, and/or where the MCDs generally are not known to the public. CCDs have no legal functions and are not governmental units.

The boundaries of CCDs usually are delineated to follow visible features and coincide with census tracts where applicable. (In a few instances, two CCDs may constitute a single census tract.) The name of each CCD is based on a place, county, or well-known local name that identifies its location. CCDs have been established in the following 21 states: Alabama, Arizona, California, Colorado, Delaware, Florida, Georgia, Hawaii, Idaho, Kentucky, Montana, Nevada, New Mexico, Oklahoma, Oregon, South Carolina, Tennessee, Texas, Utah, Washington, and Wyoming.

Census Subarea

Census subareas are statistical subdivisions of boroughs, census areas, city and boroughs, and the municipality (entities that are statistically equivalent to counties) in Alaska. Census subareas are delineated cooperatively by the state of Alaska and the U.S. Census Bureau. They were first used for data presentation purposes in conjunction with the 1980 census.

Minor Civil Division (MCD)

Minor civil divisions (MCDs) are the primary governmental or administrative divisions of a county in many states (parish in Louisiana). MCDs represent many different kinds of legal entities with a wide variety of governmental and/or administrative functions. MCDs are variously designated as American Indian reservations, assessment districts, boroughs, charter townships, election districts, election precincts, gores, grants, locations, magisterial districts, parish governing authority districts, plantations, precincts, purchases, road districts, supervisors' districts, towns, and townships. In some states, all or some incorporated places are not located in any MCD (independent places) and thus serve as MCDs in their own right. In other states, incorporated places are part of the MCDs in which they are located (dependent places), or the pattern is mixed–some incorporated places are independent of MCDs and others are included within one or more MCDs. Independent cities, which are statistically equivalent to a county, also are treated as a separate MCD equivalent in states containing MCDs. In Maine and New York, there are American Indian reservations and off-reservation trust lands that serve as MCD equivalents; a separate MCD is created in each case where the American Indian area crosses a county boundary.

The U.S. Census Bureau recognizes MCDs in the following 28 states: Arkansas, Connecticut, Illinois, Indiana, Iowa, Kansas, Louisiana, Maine, Maryland, Massachusetts, Michigan, Minnesota, Mississippi, Missouri, Nebraska, New Hampshire, New Jersey, New York, North Carolina, North Dakota, Ohio, Pennsylvania, Rhode Island, South Dakota, Vermont, Virginia, West Virginia, and Wisconsin. The District of Columbia has no primary divisions, and the city of Washington is considered equivalent to an MCD for data presentation purposes. Arlington County, VA, also has no MCDs and the entire county is designated as an MCD with the name Arlington.

In the Island Areas, the U.S. Census Bureau recognizes the following entities as MCDs:

- American Samoa: Counties (within the three districts; the two islands have no legal subdivisions).
- Northern Mariana Islands: Municipal districts.
- Guam: Election districts.
- Virgin Islands of the United States: Census subdistricts.

The MCDs in 12 states (Connecticut, Maine, Massachusetts, Michigan, Minnesota, New Hampshire, New Jersey, New York, Pennsylvania, Rhode Island, Vermont, and Wisconsin) also serve as general-purpose local governments that generally can perform the same governmental functions as incorporated places. The U.S. Census Bureau presents data for these MCDs in all data products in which it provides data for places.

In eight MCD states (Illinois, Indiana, Kansas, Missouri, Nebraska, North Dakota, Ohio, and South Dakota) the MCD townships serve as general-purpose local governments but do not have the ability to perform all the governmental functions as incorporated places. This category also includes the counties in American Samoa. Missouri is exceptional in that it has a minority of townships that serve as general-purpose governments (the majority of townships in Missouri fall into the category described below).

In the remaining eight MCD states (Arkansas, Iowa, Louisiana, Maryland, Mississippi, North Carolina, Virginia, and West Virginia); the counties containing precincts in Illinois and Nebraska; the townships in Williamson County, Illinois; and the majority of townships in Missouri, the MCDs are geographic subdivisions of the counties and are not governmental units. The MCDs in Puerto Rico and the Island Areas (except American Samoa) also fall into this classification.

Unorganized Territory

Unorganized territories occur in 10 minor civil division (MCD) states (Arkansas, Indiana, Iowa, Louisiana, Maine, Minnesota, North Carolina, North Dakota, Ohio, and South Dakota) where portions of counties are not included in any legally established MCD or independent incorporated place. The U.S. Census Bureau recognizes such areas as one or more separate county subdivisions

for purposes of data presentation. It assigns each unorganized territory a descriptive name, followed by the designation "unorganized territory" or "UT." Unorganized territories were first used for data presentation purposes in conjunction with the 1960 census.

GEOGRAPHIC CODE

Geographic codes are shown primarily in computer-readable data products, such as computer tape and CD-ROM/DVD media, including data tabulations and data tables associated with computer-readable boundary files, but they also are shown on some U.S. Census Bureau maps. Census codes are used only if there is no Federal Information Processing Standards (FIPS) code for the same geographic entity or if the FIPS code is not adequate for data presentation. A code that is not identified as either "census" or "FIPS" is usually a census code for which there is no FIPS equivalent. Entities that use only FIPS codes in U.S. Census Bureau products are congressional district, county and statistically equivalent entity, county subdivision, subbarrio, Alaska Native Regional Corporation, metropolitan area (that is, metropolitan statistical area, consolidated metropolitan statistical area, primary metropolitan statistical area, and New England county metropolitan area), place, and state. (A census code exists for each state, but was not assigned in alphabetical sequence and serves to organize the states by census region and census division.)

Census Code

Census codes are assigned for a variety of geographic entities, including American Indian area, Alaska Native village statistical area, Hawaiian home land, census division, census region, urbanized area, urban cluster, state legislative district, school district, urban growth area, and voting district. The structure, format, and meaning of census codes used in U.S. Census Bureau data products appear in the appropriate technical documentation.

Federal Information Processing Standards (FIPS) Code

Federal Information Processing Standards (FIPS) codes are assigned for a variety of geographic entities, including American Indian area, Alaska Native area, Hawaiian home land, congressional district, county, county subdivision, metropolitan area, place, and state. The structure, format, and meaning of FIPS codes used in U.S. Census Bureau data products appear in the appropriate technical documentation.

The objective of FIPS codes is to improve the ability to use the data resources of the federal government and avoid unnecessary duplication and incompatibilities in the collection, processing, and dissemination of data. The FIPS codes and FIPS code documentation are available online at http://www.itl.nist.gov/fipspubs/index.htm. Further information about the FIPS 5-2, 6-4, and 9-1 publications (states, counties, and congressional districts, respectively) is available from the Geographic Areas Branch, Geography Division, U.S. Census Bureau, Washington, DC 20233-7400, telephone 301- 457-1099. Further information about the FIPS 55-DC3 publication (places, consolidated cities, county subdivisions, and noncensus locational entities) is available from the Geographic Names Office, National Mapping Division, U.S. Geological Survey, 523 National Center, Reston, VA 20192, telephone 703-648-4544.

United States Postal Service (USPS) Code

United States Postal Service (USPS) codes for states are used in all decennial census data products. The codes are two-character alphabetic abbreviations. These codes are the same as the Federal Information Processing Standards two-character alphabetic abbreviations.

INTERNAL POINT

An internal point is a set of geographic coordinates (latitude and longitude) that is located within a specified geographic entity. A single point is identified for each entity; for many entities, this point represents the approximate geographic center of that entity. If the shape of the entity causes this point to be located outside the boundary of the entity or in a water body, it is relocated to land area within the entity. In computer-readable products, internal points are shown to six decimal places; the decimal point is implied.

The first character of the latitude or longitude is a plus (+) or a minus (–) sign. A plus sign in the latitude identifies the point as being in the Northern Hemisphere, while a minus sign identifies a location in the Southern Hemisphere. For longitude, a plus sign identifies the point as being in the Eastern Hemisphere, while a minus sign identifies a location in the Western Hemisphere.

ISLAND AREAS OF THE UNITED STATES

The Island Areas of the United States are American Samoa, Guam, the Commonwealth of the Northern Mariana Islands (Northern Mariana Islands), and the Virgin Islands of the United States. The U.S. Census Bureau treats the Island Areas as entities that are statistically equivalent to states for data presentation purposes. Geographic definitions specific to the Island Areas are shown in the appropriate publications and documentation that accompany the data products for the Island Areas.

Sometimes the Island Areas are referred to as "Island Territories" or "Insular Areas." For the 1990 and previous censuses, the U.S. Census Bureau referred to the entities as "Outlying Areas." The term "U.S. Minor Outlying Islands" refers to certain small islands under U.S. jurisdiction in the Caribbean and Pacific: Baker Island, Howland Island, Jarvis Island, Johnston Atoll, Kingman Reef, Midway Islands, Navassa Island, Palmyra Atoll, and Wake Island.

METROPOLITAN AREA (MA)

The general concept of a metropolitan area (MA) is one of a large population nucleus, together with adjacent communities that have a high degree of economic and social integration with that nucleus. Some MAs are defined around two or more nuclei.

The MAs and the central cities within an MA are designated and defined by the federal Office of Management and Budget, following a set of official standards that are published in a Federal Register Notice. These standards were developed by the interagency Federal Executive Committee on Metropolitan Areas, with the aim of producing definitions that are as consistent as possible for all MAs nationwide.

Each MA must contain either a place with a minimum population of 50,000 or a U.S. Census Bureau-defined urbanized area and a total MA population of at least 100,000 (75,000 in New England). An MA contains one or more central counties. An MA also may include one or more outlying counties that have close economic and social relationships with the central county. An outlying county must have a specified level of commuting to the central counties and also must meet certain standards regarding metropolitan character, such as population density, urban population, and population growth. In New England, MAs consist of groupings of cities and county subdivisions (mostly towns) rather than whole counties.

The territory, population, and housing units in MAs are referred to as "metropolitan." The metropolitan category is subdivided into "inside central city" and "outside central city." The territory, population, and housing units located outside territory designated "metropolitan" are referred to as "nonmetropolitan." The metropolitan and nonmetropolitan classification cuts across the other hierarchies; for example, generally there are both urban and rural territory within both metropolitan and nonmetropolitan areas.

To meet the needs of various users, the standards provide for a flexible structure of metropolitan definitions that classify each MA either as a metropolitan statistical area (MSA) or as a consolidated metropolitan statistical area divided into primary metropolitan statistical areas. In New England, there also is an alternative county-based definition of MSAs known as the New England County Metropolitan Areas. (See definitions below.) Documentation of the MA standards and how they are applied is available from the Population Distribution Branch, Population Division, U.S. Census Bureau, Washington, DC 20233-8800.

Central City

In each metropolitan statistical area and consolidated metropolitan statistical area, the largest place and, in some cases, one or more additional places are designated as "central cities" under the official standards. A few primary metropolitan statistical areas do not have central cities. The

largest central city and, in some cases, up to two additional central cities, are included in the title of the metropolitan area (MA); there also are central cities that are not included in an MA title. An MA central city does not include any part of that place that extends outside the MA boundary.

Consolidated and Primary Metropolitan Statistical Area (CMSA and PMSA)

If an area that qualifies as a metropolitan area (MA) has 1 million people or more, two or more primary metropolitan statistical areas (PMSAs) may be defined within it. Each PMSA consists of a large urbanized county or cluster of counties (cities and towns in New England) that demonstrate very strong internal economic and social links, in addition to close ties to other portions of the larger area. When PMSAs are established, the larger MA of which they are component parts is designated a consolidated metropolitan statistical area (CMSA). CMSAs and PMSAs are established only where local governments favor such designations for a large MA.

Metropolitan Statistical Area (MSA)

Metropolitan statistical areas (MSAs) are metropolitan areas (MAs) that are not closely associated with other MAs. These areas typically are surrounded by nonmetropolitan counties (county subdivisions in New England).

Metropolitan Area Title and Code

The title of a metropolitan statistical area (MSA) contains the name of its largest central city and up to two additional central city names, provided that the additional places meet specified levels of population, employment, and commuting. Generally, a place with a population of 250,000 or more is in the title, regardless of other criteria.

The title of a primary metropolitan statistical area (PMSA) may contain up to three place names, as determined above, or up to three county names, sequenced in order of population size, from largest to smallest. A consolidated metropolitan statistical area (CMSA) title also may include up to three names, the first of which generally is the most populous central city in the area. The second name may be the first city or county name in the most populous remaining PMSA; the third name may be the first city or county name in the next most populous PMSA. A regional designation may be substituted for the second and/or third names in a CMSA title if local opinion supports such a designation and the federal Office of Management and Budget deems it to be unambiguous and suitable.

The titles for all metropolitan areas (MAs) also contain the U.S. Postal Service's abbreviation for the name of each state in which the MA is located. Each MA is assigned a four-digit Federal Information Processing Standards (FIPS) code, in alphabetical order nationwide. If the fourth digit of the code is "2," it identifies a CMSA. Additionally, there is a separate set of two-digit FIPS codes for CMSAs, also assigned alphabetically.

New England County Metropolitan Area (NECMA)

New England county metropolitan areas (NECMAs) are defined as a county-based alternative to the city- and town-based New England metropolitan statistical areas (MSAs) and consolidated metropolitan statistical areas (CMSAs). The NECMA defined for an MSA or a CMSA includes:

- The county containing the first-named city in that MSA/CMSA title (this county may include the first-named cities of other MSAs/CMSAs as well), and
- Each additional county having at least half its population in the MSAs/CMSAs whose first-named cities are in the previously identified county. NECMAs are not identified for individual primary metropolitan statistical areas.

Central cities of a NECMA are those places in the NECMA that qualify as central cities of an MSA or a CMSA. NECMA titles derive from the names of these central cities. Each NECMA is assigned a four-digit Federal Information Processing Standards (FIPS) code.

PLACE

Places, for the reporting of decennial census data, include census designated places, consolidated cities, and incorporated places. Each place is assigned a five-digit Federal Information Processing Standards (FIPS) code, based on the alphabetical order of the place name within each state. If place names are duplicated within a state and they represent distinctly different areas, a separate code is assigned to each place name alphabetically by primary county in which each place is located, or if both places are in the same county, alphabetically by their legal description (for example, "city" before "village").

Census Designated Place (CDP)

Census designated places (CDPs) are delineated for each decennial census as the statistical counterparts of incorporated places. CDPs are delineated to provide census data for concentrations of population, housing, and commercial structures that are identifiable by name but are not within an incorporated place. CDP boundaries usually are defined in cooperation with state, local, and tribal officials. These boundaries, which usually coincide with visible features or the boundary of an adjacent incorporated place or other legal entity boundary, have no legal status, nor do these places have officials elected to serve traditional municipal functions. CDP boundaries may change from one decennial census to the next with changes in the settlement pattern; a CDP with the same name as in an earlier census does not necessarily have the same boundary.

For Census 2000, for the first time, CDPs did not need to meet a minimum population threshold to qualify for tabulation of census data. For the 1990 census and earlier censuses, the U.S. Census Bureau required CDPs to qualify on the basis of various minimum population size criteria.

Beginning with the 1950 census, the U.S. Census Bureau, in cooperation with state and local governments (and American Indian tribal officials starting with the 1990 census), identified and delineated boundaries and names for CDPs. In the data products issued in conjunction with Census 2000, the name of each such place is followed by "CDP," as was the case for the 1990 and 1980 censuses. In the data products issued in conjunction with the 1950, 1960, and 1970 censuses, these places were identified by "(U)," meaning "unincorporated place."

Hawaii is the only state that has no incorporated places recognized by the U.S. Census Bureau. All places shown in the data products for Hawaii are CDPs. By agreement with the state of Hawaii, the U.S. Census Bureau does not show data separately for the city of Honolulu, which is coextensive with Honolulu County.

All places in the Northern Mariana Islands and Guam are CDPs. The Virgin Islands of the United States has both CDPs and incorporated places. There are no CDPs in American Samoa; the U.S. Census Bureau treats the traditional villages as statistically equivalent to incorporated places.

Consolidated City

A consolidated government is a unit of local government for which the functions of an incorporated place and its county or minor civil division (MCD) have merged. The legal aspects of this action may result in both the primary incorporated place and the county or MCD continuing to exist as legal entities, even though the county or MCD performs few or no governmental functions and has few or no elected officials. Where this occurs, and where one or more other incorporated places in the county or MCD continue to function as separate governments, even though they have been included in the consolidated government, the primary incorporated place is referred to as a consolidated city.

The presentation of data for consolidated cities varies depending on the geographic presentation. In some hierarchical presentations, consolidated cities are not shown. These presentations include the places within the consolidated city and the "consolidated city (balance)." Although hierarchical presentations do not show the consolidated city, the data for it are the same as the county or county subdivision with which it is coextensive. Other hierarchical presentations do show the consolidated city, county or county subdivision, and (balance) as separate entities.

For inventory geographic presentations, the consolidated city appears alphabetically sequenced within the listing of places; in 1990, consolidated places appeared at the end of the listing. The data for the consolidated city include the data for all places that are part of and within the consolidated city. The "consolidated city (balance)" entry shows the data for the portion of the consolidated government minus the separately incorporated places within the consolidated city, and is shown in alphabetical sequence with other places that comprise the consolidated city. For data presentation purposes these "balance" entities are treated as statistically equivalent to a place; they have no legal basis or functions.

In summary presentations by size of place, the consolidated city is not included. The places within consolidated cities are categorized by their size, as is the "consolidated city (balance)." A few incorporated places are partially inside and partially outside a consolidated city. Data tabulations by place will include all territory within the place, while the tabulation for the place within a consolidated city is only for part of the place.

Each consolidated city is assigned a five-digit Federal Information Processing Standards (FIPS) code that is unique within state. The places within consolidated cities and the "consolidated city (balance)" also are assigned five-digit FIPS place codes that are unique within state. The code assigned to each place within a consolidated city is the same as its regular place code; a place that is partially included in a consolidated city does not have a different code for the portions inside and outside the consolidated city. FIPS codes are assigned based on alphabetical sequence within each state.

Incorporated Place

Incorporated places recognized in decennial census data products are those reported to the U.S. Census Bureau as legally in existence on January 1, 2000, under the laws of their respective states, as cities, boroughs, city and boroughs, municipalities, towns, and villages, with the following exceptions: the towns in the New England states, New York, and Wisconsin, and the boroughs in New York are recognized as minor civil divisions for decennial census purposes; the boroughs, city and boroughs (as in Juneau City and Borough), and municipality (Anchorage) in Alaska are county equivalents for decennial census statistical presentation purposes. In four states (Maryland, Missouri, Nevada, and Virginia), there are one or more incorporated places known as "independent cities" that are primary divisions of a state and legally not part of any county. For data presentation purposes, the U.S. Census Bureau may treat an independent city as a county equivalent, county subdivision, and place.

The U.S. Census Bureau treats the villages in American Samoa as incorporated places because they have their own officials, who have specific legal powers as authorized in the American Samoa Code. The village boundaries are traditional rather than being specific, legally defined locations. There are no incorporated places in Guam and the Northern Mariana Islands. The U.S. Census Bureau treats the three towns in the Virgin Islands of the United States as incorporated places.

There are a few incorporated places that do not have a legal description. An incorporated place is established to provide governmental functions for a concentration of people as opposed to a minor civil division, which generally is created to provide services or administer an area without regard, necessarily, to population.

POPULATION OR HOUSING UNIT DENSITY

Population and housing unit density are computed by dividing the total population or number of housing units within a geographic entity (for example, United States, state, county, place) by the land area of that entity measured in square kilometers or square miles. Density is expressed as both "people (or housing units) per square kilometer" and "people (or housing units) per square mile" of land area.

PUBLIC USE MICRODATA AREA (PUMA)

A public use microdata area (PUMA) is a decennial census area for which the U.S. Census Bureau provides specially selected extracts of raw data from a small sample of long-form census records that are screened to protect confidentiality. These extracts are referred to as "public use microdata sample (PUMS)" files. Since 1960, data users have been using these files to create their own statistical tabulations and data summaries.

For Census 2000, state, District of Columbia, Puerto Rico, and Island Area participants, following U.S. Census Bureau criteria, delineated two types of PUMAs within their states. PUMAs of one type comprise areas that contain at least 100,000 people. The PUMS files for these PUMAs contain a 5-percent sample of the long-form records. The other type of PUMAs, super-PUMAs, comprise areas of at least 400,000 people. The sample size is 1 percent for the PUMS files for super-PUMAs.

PUMAs cannot be in more than one state or statistically equivalent entity. The larger 1-percent PUMAs are aggregations of the smaller 5-percent PUMAs. PUMAs of both types, wherever the population size criteria permit, comprise areas that are entirely within or outside metropolitan areas or the central cities of metropolitan areas.

PUERTO RICO

The U.S. Census Bureau treats the Commonwealth of Puerto Rico as the statistical equivalent of a state for data presentation purposes. Each state and statistically equivalent entity is assigned a two-digit Federal Information Processing Standards (FIPS) code in alphabetical order by state name, followed in alphabetical order by Puerto Rico and the Island Areas. Each state and statistically equivalent entity also is assigned the two-letter FIPS/U.S. Postal Service code.

Municipio

The primary legal divisions of Puerto Rico are termed "municipios." For data presentation purposes, the U.S. Census Bureau treats a municipio as the equivalent of a county in the United States.

Each municipio is assigned a unique three-digit Federal Information Processing Standards (FIPS) code in alphabetical order within Puerto Rico.

Barrio, Barrio-Pueblo, and Subbarrio

The U.S. Census Bureau recognizes barrios and barrios-pueblo as the primary legal divisions of municipios. These entities are similar to the minor civil divisions (MCDs) used for reporting decennial census data in 28 states of the United States. Subbarrios in 23 municipios are the primary legal subdivisions of the barrios-pueblo and some barrios. The U.S. Census Bureau presents the same types of Census 2000 data for these "sub-MCDs" as it does for the barrios and barrios-pueblo. (There is no geographic entity in the United States equivalent to the subbarrio.)

Each barrio, barrio-pueblo, and subbarrio is assigned a five-digit Federal Information Processing Standards (FIPS) code in alphabetical order within Puerto Rico.

Zona Urbana and Comunidad

There are no incorporated places in Puerto Rico; instead, the U.S. Census Bureau provides decennial census data for two types of census designated places (CDPs): (1) zonas urbanas, representing the governmental center of each municipio, and (2) comunidades, representing other settlements. For Census 2000, there are no minimum population size requirements for CDPs. (For the 1990 census, the U.S. Census Bureau had required comunidades to have at least 1,000 people.)

Each zona urbana and comunidad is assigned a five-digit Federal Information Processing Standards (FIPS) code in alphabetical order within Puerto Rico.

Some types of geographic entities do not apply in Puerto Rico. For instance, Puerto Rico is not in any census region or census division. In addition, the U.S. Census Bureau does not tabulate data for state legislative districts and traffic analysis zones in Puerto Rico. (See also CONGRESSIONAL DISTRICT (CD).)

SCHOOL DISTRICT

School districts are geographic entities within which state, county, or local officials or the Department of Defense provide public educational services for the areas residents. The U.S. Census Bureau obtains the boundaries and names for school districts from state officials. The U.S. Census Bureau first provided data for school districts in conjunction with the 1970 census. For Census 2000, the U.S. Census Bureau tabulated data for three types of school districts: elementary, secondary, and unified.

Each school district is assigned a five-digit code that is unique within state. School district codes are assigned by the Department of Education and are not necessarily in alphabetical order by school district name.

STATE (OR STATISTICALLY EQUIVALENT ENTITY)

States are the primary governmental divisions of the United States. The District of Columbia is treated as a statistical equivalent of a state for data presentation purposes. For Census 2000, the U.S. Census Bureau also treats a number of entities that are not legal divisions of the United States as statistically equivalent to a state: American Samoa, the Commonwealth of the Northern Mariana Islands, Guam, Puerto Rico, and the Virgin Islands of the United States.

Each state and statistically equivalent entity is assigned a two-digit numeric Federal Information Processing Standards (FIPS) code in alphabetical order by state name, followed in alphabetical order by Puerto Rico and the Island Areas. Each state and statistically equivalent entity also is assigned a two-letter FIPS/U.S. Postal Service code and a two-digit census code. The census code is assigned on the basis of the geographic sequence of each state within each census division; the first digit of the code identifies the respective division, except for Puerto Rico and the Island Areas, which are not assigned to any region or division. The census regions, census divisions, and their component states are listed in Figure A–3.

STATE LEGISLATIVE DISTRICT (SLD)

State legislative districts (SLDs) are the areas from which members are elected to state legislatures. The SLDs embody the upper (senate) and lower (house) chambers of the state legislature. (Nebraska has a unicameral legislature that the U.S. Census Bureau treats as an upper-chamber legislative area for data presentation purposes. There are, therefore, no data by lower chamber.) A unique census code of up to three characters, identified by state participants, is assigned to each SLD within state. The code "ZZZ" identifies parts of a county in which no SLDs were identified.

As an option in the Census 2000 Redistricting Data Program (Public Law 94-171), participating states receive P.L. 94-171 census data for their SLDs (see VOTING DISTRICT (VTD)). Not all states delineated SLDs for the purpose of presenting Census 2000 data, in which case the entire state is treated as a single SLD coded with blanks at both levels.

TIGER® DATABASE

TIGER® is an acronym for the Topologically Integrated Geographic Encoding and Referencing (System or database). It is a digital (computer-readable) geographic database that automates the mapping and related geographic activities required to support the U.S. Census Bureau's census and survey programs. The U.S. Census Bureau developed the TIGER® System to automate the geographic support processes needed to meet the major geographic needs of the 1990 census: producing the cartographic products to support data collection and map presentations, providing the geographic structure for tabulation and dissemination of the collected statistical data, assigning residential and employer addresses to the correct geographic location and relating those locations to the geographic entities used for data tabulation, and so forth. The content of the TIGER database is undergoing continuous updates and is made available to the public through a variety of TIGER/Line® files that may be obtained free of charge from the Internet or packaged on CD-ROM or DVD from Customer Services, U.S. Census Bureau, Washington, DC 20233-1900; telephone 301-763-INFO (4636); Internet http://www.census.gov/geo/www/tiger.

TRAFFIC ANALYSIS ZONE (TAZ)

A traffic analysis zone (TAZ) is a statistical entity delineated by state and/or local transportation officials for tabulating traffic-related census data–especially journey-to-work and place-of-work statistics. A TAZ usually consists of one or more census blocks, block groups, or census tracts. For the 1990 census, TAZs were defined as part of the Census Transportation Planning Package (CTPP). The U.S. Census Bureau first provided data for TAZs in conjunction with the 1980 census, when it identified them as "traffic zones."

Each TAZ is identified by a six-character alphanumeric code that is unique within county or statistically equivalent entity. For the 1990 census, TAZ codes were unique within CTPP area, which generally conformed to a metropolitan area.

TRIBAL BLOCK GROUP

A tribal block group (BG) is a cluster of census blocks having the same first digit of their four-digit identifying numbers and are within a single tribal census tract. For example, tribal BG 3 consists of all blocks within tribal tract 9406 numbered from 3000 to 3999. Where a federally recognized American Indian reservation and/or off-reservation trust land crosses county and/or state lines, the same tribal BG may be assigned on both sides of the state/county boundary within a tribal census tract that is numbered from 9400 to 9499. The optimum size for a tribal BG is 1,000 people; it must contain a minimum of 300 people. (See also BLOCK GROUP (BG).)

The difference between a tribal BG and a nontribal BG is in the hierarchical presentation of the data. A tribal BG is part of the American Indian hierarchy; that is, the tribal BG is within a tribal census tract that is within a federally recognized American Indian reservation and/or off-reservation trust land. (See INTRODUCTION—GEOGRAPHIC PRESENTATION OF DATA.)

TRIBAL CENSUS TRACT

Tribal census tracts are small, relatively permanent statistical subdivisions of a federally recognized American Indian reservation and/or off-reservation trust land. The optimum size for a tribal census tract is 2,500 people; it must contain a minimum of 1,000 people. Where a federally recognized American Indian reservation or off-reservation trust land crosses county or state lines, the same tribal census tract number may be assigned on both sides of the state/county boundary. The U.S. Census Bureau uses the census tract numbers 9400 to 9499 for tribal census tracts that cross state/county boundaries and are within or encompassing American Indian reservations and off-reservation trust land. (See also CENSUS TRACT.)

The difference between a tribal census tract and a nontribal census tract is in the hierarchical presentation of the data. A tribal census tract is part of the American Indian hierarchy; that is, the tribal census tract is within a federally recognized American Indian reservation and/or off-reservation trust land. (See INTRODUCTION—GEOGRAPHIC PRESENTATION OF DATA.)

UNITED STATES

The United States consists of the 50 states and the District of Columbia.

URBAN AND RURAL

The U.S. Census Bureau classifies as urban all territory, population, and housing units located within urbanized areas (UAs) and urban clusters (UCs). It delineates UA and UC boundaries to encompass densely settled territory, which generally consists of:

- A cluster of one or more block groups or census blocks each of which has a population density of at least 1,000 people per square mile at the time.
- Surrounding block groups and census blocks each of which has a population density of at least 500 people per square mile at the time.
- Less densely settled blocks that form enclaves or indentations, or are used to connect discontiguous areas with qualifying densities.

Rural consists of all territory, population, and housing units located outside of UAs and UCs.

Geographic entities, such as metropolitan areas, counties, minor civil divisions, and places, often contain both urban and rural territory, population, and housing units.

This urban and rural classification applies to the 50 states, the District of Columbia, Puerto Rico, American Samoa, Guam, the Northern Mariana Islands, and the Virgin Islands of the United States.

Urbanized Area (UA)

An urbanized area (UA) consists of densely settled territory that contains 50,000 or more people. The U.S. Census Bureau delineates UAs to provide a better separation of urban and rural territory, population, and housing in the vicinity of large places.

For Census 2000, the UA criteria were extensively revised and the delineations were performed using a zero-based approach. Because of more stringent density requirements, some territory that was classified as urbanized for the 1990 census has been reclassified as rural. (Area that was part of a 1990 UA has not been automatically grandfathered into the 2000 UA.) In addition, some areas that were identified as UAs for the 1990 census have been reclassified as urban clusters.

Urban Cluster (UC)

An urban cluster (UC) consists of densely settled territory that has at least 2,500 people but fewer than 50,000 people.

The U.S. Census Bureau introduced the UC for Census 2000 to provide a more consistent and accurate measure of the population concentration in and around places. UCs are defined using the same criteria that are used to define UAs. UCs replace the provision in the 1990 and previous censuses that defined as urban only those places with 2,500 or more people located outside of urbanized areas.

Urban Area Title and Code

The title of each urbanized area (UA) and urban cluster (UC) may contain up to three incorporated place names, and will include the two-letter U.S. Postal Service abbreviation for each state into which the UA or UC extends. However, if the UA or UC does not contain an incorporated place, the urban area title will include the single name of a census designated place, minor civil division, or populated place recognized by the U.S. Geological Survey's Geographic Names Information System.

Each UA and UC is assigned a five-digit numeric code, based on a national alphabetical sequence of all urban area names. For the 1990 census, the U.S. Census Bureau assigned a four-digit UA code based on the metropolitan area codes. A separate flag is included in data tabulation files to differentiate between UAs and UCs. In printed reports, this differentiation is included in the name.

Urban Area Central Place

A central place functions as the dominant center of an urban area. The U.S. Census Bureau identifies one or more central places for each urbanized area (UA) or urban cluster (UC) that contains a place. Any incorporated place or census designated place (CDP) that is in the title of the urban area is a central place of that UA or UC. In addition, any other incorporated place or CDP that has an urban population of 50,000 or an urban population of at least 2,500 people and is at least 2/3 the size of the largest place within the urban area also is a central place.

Extended Place

As a result of the urbanized area (UA) and urban cluster (UC) delineations, an incorporated place or census designated place may be partially within and partially outside of a UA or UC. Any place that is split by a UA or UC is referred to as an extended place.

Documentation of the UA, UC, and extended place criteria is available from the Geographic Areas Branch, Geography Division, U.S. Census Bureau, Washington, DC 20233-7400; telephone 301-457-1099.

URBAN GROWTH AREA (UGA)

An urban growth area (UGA) is a legally defined geographic entity in Oregon that the U.S. Census Bureau includes in the TIGER® database in agreement with the state. UGAs, which are defined around incorporated places, are used to control urban growth. UGA boundaries, which need not follow visible features, are delineated cooperatively by state and local officials and then confirmed in state law. UGAs are a new geographic entity for Census 2000.

Each UGA is identified by a five-digit census code, which generally is the same as the Federal Information Processing Standards (FIPS) code for the incorporated place for which the UGA is named. The codes are assigned alphabetically within Oregon.

VOTING DISTRICT (VTD)

Voting district (VTD) is the generic name for geographic entities, such as precincts, wards, and election districts, established by state, local, and tribal governments for the purpose of conducting elections. States participating in the Census 2000 Redistricting Data Program as part of Public Law 94-171 (1975) may provide boundaries, codes, and names for their VTDs to the U.S. Census Bureau. The U.S. Census Bureau first reported data for VTDs following the 1980 census. Because the U.S. Census Bureau requires that VTDs follow boundaries of census blocks, participating states often adjusted the boundaries of the VTDs they submit to conform to census block boundaries for data presentation purposes. If requested by the participating state, the U.S. Census Bureau identifies the VTDs that have not been adjusted as an "A" for actual in the VTD indicator field of the PL data file. The VTD indicator for all other VTDs is shown as "P" for pseudo.

For Census 2000, each VTD is identified by a one- to six-character alphanumeric census code that is unique within county. The code "ZZZZZZ" identifies parts of a county in which no VTDs were identified. For a state or county that did not participate in the VTD project, the code fields are blank.

ZIP CODE® TABULATION AREA (ZCTA™)

A ZIP Code® tabulation area (ZCTA™) is a statistical geographic entity that approximates the delivery area for a U.S. Postal Service five-digit or three-digit ZIP Code. ZCTAs are aggregations of census blocks that have the same predominant ZIP Code associated with the residential mailing addresses in the U.S. Census Bureau's Master Address File. Three-digit ZCTA codes are applied to large contiguous areas for which the U.S. Census Bureau does not have five-digit ZIP Code information in its Master Address File. ZCTAs do not precisely depict ZIP Code delivery areas, and do not include all ZIP Codes used for mail delivery. The U.S. Census Bureau has established ZCTAs as a new geographic entity similar to, but replacing, data tabulations for ZIP Codes undertaken in conjunction with the 1990 and earlier censuses.

Figure A–1. **Standard Hierarchy of Census Geographic Entities**

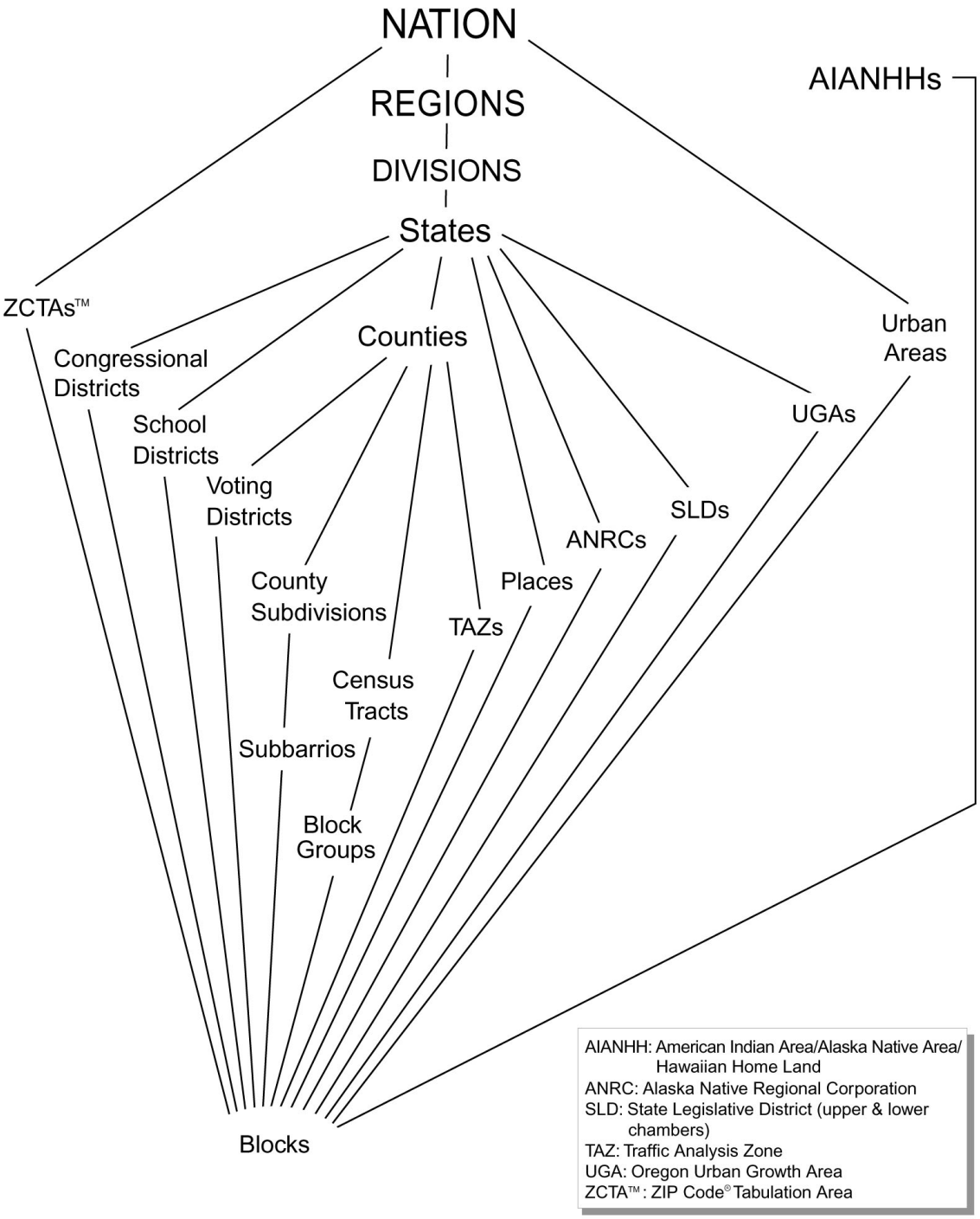

Figure A–2. **Hierarchy of American Indian, Alaska Native, and Native Hawaiian Entities**

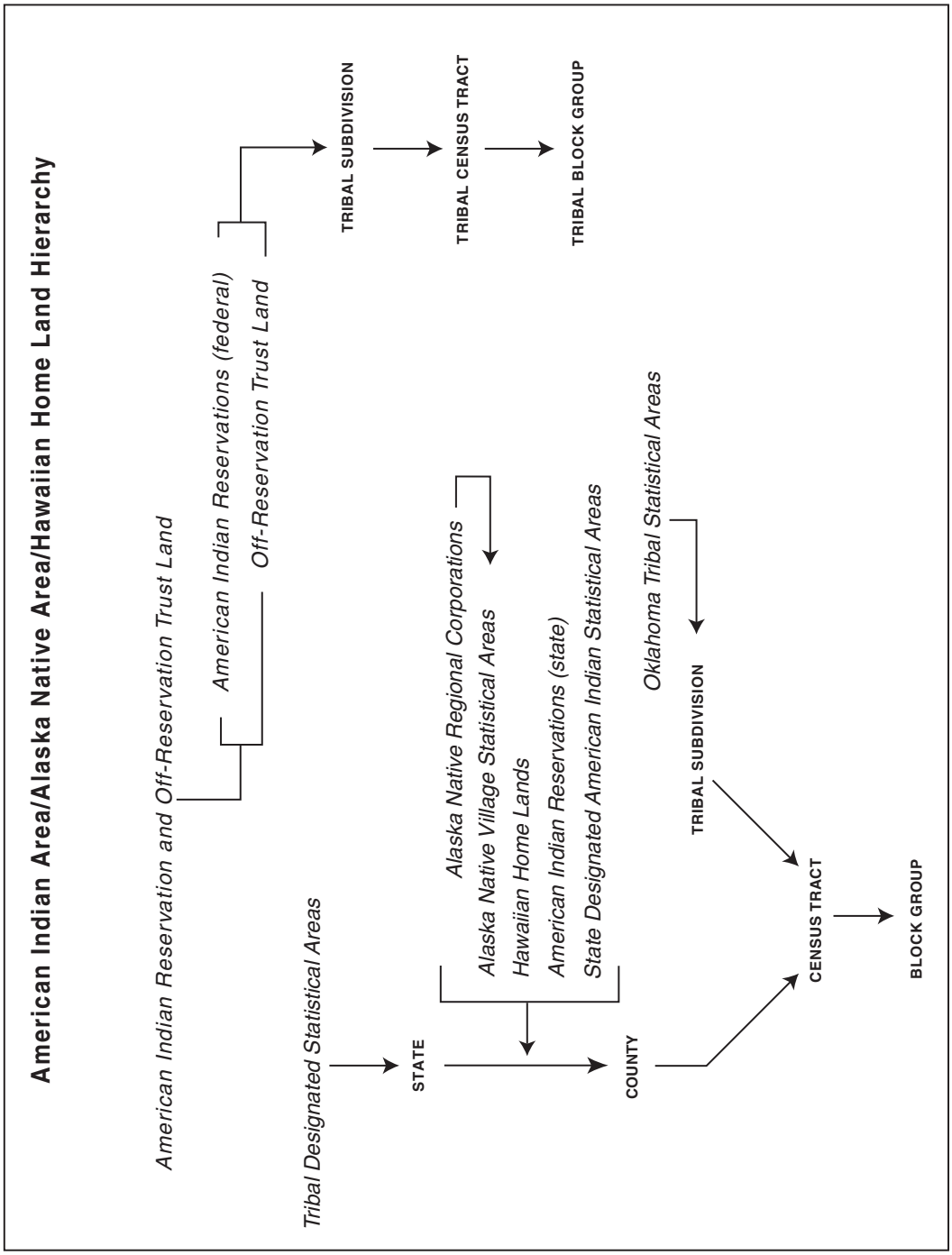

Figure A–3. **Census Regions, Census Divisions, and Their Constituent States**

Northeast Region

New England Division:
Maine, New Hampshire, Vermont, Massachusetts, Rhode Island, Connecticut

Middle Atlantic Division:
New York, New Jersey, Pennsylvania

Midwest Region

East North Central Division:
Ohio, Indiana, Illinois, Michigan, Wisconsin

West North Central Division:
Minnesota, Iowa, Missouri, North Dakota, South Dakota, Nebraska, Kansas

South Region

South Atlantic Division:
Delaware, Maryland, District of Columbia, Virginia, West Virginia, North Carolina, South Carolina, Georgia, Florida

East South Central Division:
Kentucky, Tennessee, Alabama, Mississippi

West South Central Division:
Arkansas, Louisiana, Oklahoma, Texas

West Region

Mountain Division:
Montana, Idaho, Wyoming, Colorado, New Mexico, Arizona, Utah, Nevada

Pacific Division:
Washington, Oregon, California, Alaska, Hawaii

Appendix B.
Definitions of Subject Characteristics

CONTENTS

Page

POPULATION CHARACTERISTICS

Age B–2
Alaska Native Tribe (See Race) B–12
American Indian Tribe (See Race) B–12
Average Family Size (See Household Type and Relationship) B–11
Average Household Size (See Household Type and Relationship) B–9
Child (See Household Type and Relationship) B–10
Families (See Household Type and Relationship) B–11
Family Composition (See Household Type and Relationship) B–11
Family Size (See Household Type and Relationship) B–11
Family Type (See Household Type and Relationship) B–11
Foster Children (See Household Type and Relationship) B–11
Group Quarters B–3
Hispanic or Latino B–8
Household (See Household Type and Relationship) B–9
Household Size (See Household Type and Relationship) B–9
Household Type and Relationship B–9
Householder (See Household Type and Relationship) B–9
Institutionalized Population (See Group Quarters) B–3
Median Age (See Age) B–2
Noninstitutionalized Population (See Group Quarters) B–5
Nonrelatives (See Household Type and Relationship) B–10
Other Relatives (See Household Type and Relationship) B–10
Own Child (See Household Type and Relationship) B–10
People in Family (See Household Type and Relationship) B–9
People in Household (See Household Type and Relationship) B–9
Presence of Children (See Household Type and Relationship) B–9
Race B–12
Related Children (See Household Type and Relationship) B–10
Relationship to Householder (See Household Type and Relationship) B–9
Sex B–17
Sex Ratio (See Sex) B–17
Spanish Origin (See Hispanic or Latino) B–8
Spouse (See Household Type and Relationship) B–10
Stepfamily (See Household Type and Relationship) B–9
Type of Institution (See Group Quarters) B–3
Unmarried-Partner Household (See Household Type and Relationship) B–12
Unrelated Individual (See Household Type and Relationship) B–11

HOUSING CHARACTERISTICS

Available Housing (See Vacancy Status) B–20
Average Household Size of Owner-Occupied Unit B–18
Average Household Size of Renter-Occupied Unit B–18
Homeowner Vacancy Rate (See Vacancy Status) B–20
Housing Unit (See Living Quarters) B–17
Living Quarters B–17
Occupied Housing Unit (See Living Quarters) B–17
Owner-Occupied Housing Unit (See Tenure) B–18
Rental Vacancy Rate (See Vacancy Status) B–20

HOUSING CHARACTERISTICS—Con.

Renter-Occupied Housing Unit (See Tenure) B–19
Tenure B–18
Vacancy Status B–19
Vacant Housing Unit (See Living Quarters) B–18

DERIVED MEASURES

Average B–20
Interpolation B–20
Mean B–20
Median B–20
Percentage B–21
Rate B–21

POPULATION CHARACTERISTICS

Age

The data on age were derived from answers to a question that was asked of all people. The age classification is based on the age of the person in complete years as of April 1, 2000. The age of the person was usually derived from their date of birth information. Their reported age was used only when date of birth information was unavailable.

Data on age are used to determine the applicability of some of the sample questions for a person and to classify other characteristics in census tabulations. Age data are needed to interpret most social and economic characteristics used to plan and examine many programs and policies.

Median age. This measure divides the age distribution into two equal parts: one-half of the cases falling below the median value and one-half above the value. Median age is computed on the basis of a single year of age distribution.

Limitation of the data. The most general limitation for many decades has been the tendency of people to overreport ages or years of birth that end in zero or five. This phenomenon is called "age heaping." In addition, the counts in the 1970 and 1980 censuses for people 100 years old and over were substantially overstated. So also were the counts of people aged 69 in 1970 and aged 79 in 1980. Improvements have been made since then in the questionnaire design, and in the allocation procedures which have further minimized these problems. The count of people aged 89 in the 1990 census was not overstated.

Review of detailed 1990 census information indicated that respondents tended to provide their age as of the date they completed the questionnaire, not their age as of April 1, 1990. One reason this happened was that respondents were not specifically instructed to provide their age as of April 1, 1990. Another reason was that data collection efforts continued well past the census date. In addition, there may have been a tendency for respondents to round their age up if they were close to having a birthday. It is likely that approximately 10 percent of people in most age groups were actually one year younger. For most single years of age, the misstatements were largely off-setting. The problem is most pronounced at age zero because people lost to age one probably were not fully offset by the inclusion of babies born after April 1, 1990. Also, there may have been more rounding up to age one to avoid reporting age as zero years. (Age in complete months was not collected for infants under age one.)

The reporting of age one year older than true age on April 1, 1990, is likely to have been greater in areas where the census data were collected later in calendar year 1990. The magnitude of this problem was much less in the 1960, 1970, and 1980 censuses where age was typically derived from respondent data on year of birth and quarter of birth.

These shortcomings were minimized in Census 2000 because age was usually calculated from exact date of birth and because respondents were specifically asked to provide their age as of April 1, 2000. (For more information on the design of the age question, see the section below that discusses "Comparability.")

Comparability. Age data have been collected in every census. For the first time since 1950, the 1990 data were not available by quarter year of age. This change was made so that coded information could be obtained for both age and year of birth. In 2000, each individual has both an age and an exact date of birth. In each census since 1940, the age of a person was assigned when it was not reported. In censuses before 1940, with the exception of 1880, people of unknown age were shown as a separate category. Since 1960, assignment of unknown age has been performed by a general procedure described as "imputation." The specific procedures for imputing age have been different in each census. (For more information on imputation, see "Accuracy of the Data.")

Group Quarters

All people not living in housing units are classified by the Census Bureau as living in group quarters. We recognize two general categories of people in group quarters: (1) institutionalized population and (2) noninstitutionalized population.

Institutionalized population. Includes people under formally authorized, supervised care or custody in institutions at the time of enumeration. Such people are classified as "patients or inmates" of an institution regardless of the availability of nursing or medical care, the length of stay, or the number of people in the institution. Generally, the institutionalized population is restricted to the institutional buildings and grounds (or must have passes or escorts to leave) and thus have limited interaction with the surrounding community. Also, they are generally under the care of trained staff who have responsibility for their safekeeping and supervision.

Type of institution. The type of institution was determined as part of census enumeration activities. For institutions that specialize in only one specific type of service, all patients or inmates were given the same classification. For institutions that had multiple types of major services (usually general hospitals and Veterans' Administration hospitals), patients were classified according to selected types of wards. For example, in psychiatric wards of hospitals, patients were classified in "mental (psychiatric) hospitals"; in general hospital wards for people with chronic diseases, patients were classified in "other hospitals for the chronically ill." Each patient or inmate was classified in only one type of institution. Institutions include the following types:

Correctional institutions. Includes prisons, federal detention centers, military disciplinary barracks and jails, police lockups, halfway houses used for correctional purposes, local jails, and other confinement facilities, including work farms.

Prisons. Where people convicted of crimes serve their sentences. In some census products, the prisons are classified by two types of control: (1) "federal" (operated by the Bureau of Prisons of the Department of Justice) and (2) "state." In census products this category includes federal detention centers. Residents who are criminally insane were classified on the basis of where they resided at the time of enumeration: (1) in institutions (or hospital wards) operated by departments of correction or similar agencies, or (2) in institutions operated by departments of mental health or similar agencies.

Federal detention centers. Operated by the Immigration and Naturalization Service (INS) and the Bureau of Prisons. These facilities include: detention centers used by the Park Police; Bureau of Indian Affairs Detention Centers; INS Centers, such as the INS Federal Alien Detention Facility; INS Processing Centers; INS Contract Detention Centers used to detain aliens under exclusion or deportation proceedings, as well as those aliens who have not been placed into proceedings, such as custodial required departures; and INS Detention Centers operated within local jails, and state and federal prisons.

Military disciplinary barracks and jails. Operated by military police and used to hold people awaiting trial or convicted of violating military laws.

Local jails and other confinement facilities. Includes facilities operated by counties and cities that primarily hold people beyond arraignment, usually for more than 48 hours and police lockups operated by county and city police that hold people for 48 hours or less only if they

have not been formally charged in court. Also, includes work farms used to hold people awaiting trial or serving time on relatively short sentences and jails run by private businesses under contract for local governments (but not by state governments).

Halfway houses. Operated for correctional purposes and include probation and restitution centers, prerelease centers, and community-residential centers.

Other types of correctional institutions. Privately operated correctional facilities and correctional facilities specifically for alcohol or drug abuse.

Nursing homes. Comprises a heterogeneous group of places providing continuous nursing and other services to patients. The majority of patients are elderly, although people who require nursing care because of chronic physical conditions may be found in these homes regardless of their age. Included in this category are skilled-nursing facilities, intermediate-care facilities, long-term care rooms in wards or buildings on the grounds of hospitals, or long-term care rooms/nursing wings in congregate housing facilities. Also included are nursing, convalescent, and rest homes, such as soldiers', sailors', veterans', and fraternal or religious homes for the aged, with nursing care.

Mental (psychiatric) hospitals. Includes hospitals or wards for the criminally insane not operated by a prison and psychiatric wards of general hospitals and veterans' hospitals. Patients receive supervised medical/nursing care from formally trained staff.

Hospitals or wards for chronically ill. Includes hospitals for patients who require long-term care, including those in military hospitals and wards for the chronically ill located on military bases; or other hospitals or wards for the chronically ill, which include tuberculosis hospitals or wards; wards in general and Veterans' Administration hospitals for the chronically ill; neurological wards; hospices and homes for chronically ill patients; wards for patients with Hansen's Disease (leprosy) and other incurable diseases; and other unspecified wards for the chronically ill. Patients who had no usual home elsewhere were enumerated as part of the institutional population in the wards of general and military hospitals. Most hospital patients are at the hospital temporarily and were enumerated at their usual place of residence. In some census products, patients in hospitals or wards for the chronically ill are classified in three categories: (1) military hospitals or wards for chronically ill, (2) other hospitals or wards for chronically ill, and (3) hospices or homes for chronically ill.

Schools, hospitals, or wards for the mentally retarded. Includes those institutions, such as wards in hospitals for the mentally retarded and intermediate-care facilities for the mentally retarded that provide supervised medical/nursing care from formally trained staff.

Schools, hospitals, or wards for the physically handicapped. Includes three types of institutions: institutions for the blind, those for the deaf, and orthopedic wards and institutions for the physically handicapped. Institutions for people with speech problems are classified with "institutions for the deaf." The category "orthopedic wards and institutions for the physically handicapped" includes those institutions providing relatively long-term care to accident victims and to people with polio, cerebral palsy, and muscular dystrophy.

Hospitals and wards for drug/alcohol abuse. Includes hospitals and wards for drug/alcohol abuse. These facilities are equipped medically and designed for the diagnosis and treatment of medical or psychiatric illnesses associated with alcohol or drug abuse. Patients receive supervised medical care from formally trained staff.

Wards in general hospitals for patients who have no usual home elsewhere. Includes maternity, neonatal, pediatric (including wards for boarder babies), and surgical wards of hospitals and wards for people with infectious diseases. If not shown separately, this category includes wards in military hospitals for patients who have no usual home elsewhere.

Wards in military hospitals for patients who have no usual home elsewhere. (See above definition for "Wards in general hospitals for patients who have no usual home elsewhere.")

Juvenile institutions. Includes homes, schools, and other institutions providing care for children (short- or long-term care). Juvenile institutions include the following types:

Homes for abused, dependent, and neglected children. Includes orphanages and other institutions that provide long-term care (usually more than 30 days) for children.

Residential treatment centers. Includes those institutions that primarily serve children who, by clinical diagnosis, are moderately or seriously disturbed emotionally. Also, these institutions provide long-term treatment services, usually supervised or directed by a psychiatrist.

Training schools for juvenile delinquents. Includes residential training schools or homes and industrial schools, camps, or farms for juvenile delinquents.

Public training schools for juvenile delinquents. Usually operated by a state agency (for example, department of welfare, corrections, or a youth authority). Some are operated by county and city governments. These public training schools are specialized institutions serving delinquent children, generally between the ages of 10 and 17 years old, all of whom are committed by the courts.

Private training schools. Operated under private auspices. Some of the children they serve are committed by the courts as delinquents. Others are referred by parents or social agencies because of delinquent behavior. One difference between private and public training schools is that, by their administrative policy, private schools have control over their selection and intake.

Detention centers. Includes institutions providing short-term care (usually 30 days or less) primarily for delinquent children pending disposition of their cases by a court. This category also covers diagnostic centers. In practice, such institutions may be caring for both delinquent and neglected children pending court disposition.

Noninstitutionalized population. Includes people who live in group quarters other than institutions. Includes staff residing in military and nonmilitary group quarters on institutional grounds who provide formally authorized, supervised care or custody for the institutionalized population.

Group homes. Includes "community-based homes" that provide care and supportive services. Such places include homes for the mentally ill, mentally retarded, and physically handicapped; drug/alcohol halfway houses not operated for correctional purposes; communes; and maternity homes for unwed mothers.

Homes for the mentally ill. Includes community-based homes that provide care primarily for the mentally ill. Homes that combine treatment of the physically handicapped with treatment of the mentally ill are counted as homes for the mentally ill.

Homes for the mentally retarded. Includes community-based homes that provide care primarily for the mentally retarded. Homes that combine treatment of the physically handicapped with treatment of the mentally retarded are counted as homes for the mentally retarded.

Homes for the physically handicapped. Includes community-based homes for the blind, for the deaf, and other community-based homes for the physically handicapped. People with speech problems are classified with homes for the deaf. Homes that combine treatment of the physically handicapped with treatment of the mentally ill are counted as homes for the mentally ill. Homes that combine treatment of the physically handicapped with treatment of the mentally retarded are counted as homes for the mentally retarded.

Homes or halfway houses for drug/alcohol abuse. Includes people with no usual home elsewhere in places that provide community-based care and supportive services to people suffering from a drug/alcohol addiction and to recovering alcoholics and drug abusers. Places providing community-based care for drug and alcohol abusers include group homes, detoxification centers, quarterway houses (residential treatment facilities that work closely with accredited hospitals), halfway houses, and recovery homes for ambulatory, mentally competent recovering alcoholics and drug abusers who may be reentering the work force.

Other group homes. Includes people with no usual home elsewhere in communes, foster care homes, and maternity homes for unwed mothers. Most of these types of places provide communal living quarters, generally for people who have formed their own community in which they have common interests and often share or own property jointly. The maternity homes for unwed mothers provide domestic care for unwed mothers and their children. These homes may provide social services and postnatal care within the facility, or may make arrangements for women to receive such services in the community. Nursing services are usually available in the facility.

Religious group quarters. Includes, primarily, group quarters for nuns teaching in parochial schools and for priests living in rectories. It also includes other convents and monasteries, except those associated with a general hospital or an institution.

College quarters off campus. Includes university-owned off-campus housing, if the place is reserved exclusively for occupancy by college students who do not have their families living with them. In census products, people in this category are classified as living in a college dormitory.

College dormitories. Includes college students in dormitories (provided the dormitory is restricted to students who do not have their families living with them), fraternity and sorority houses, and on-campus residential quarters used exclusively for those in religious orders who are attending college. College dormitory housing includes university-owned, on-campus and off-campus housing for unmarried residents.

Military quarters. Includes military personnel living in barracks and dormitories on base, transient quarters on base for temporary residents (both civilian and military), and military ships. However, patients in military hospitals receiving treatment for chronic diseases or who had no usual home elsewhere, and people being held in military disciplinary barracks were included as part of the institutionalized population.

Agriculture workers' dormitories. Includes people in migratory farm workers' camps on farms, bunkhouses for ranch hands, and other dormitories on farms, such as those on "tree farms." (A tree farm is an area of forest land managed to ensure continuous commercial production.)

Other workers' dormitories. Includes people in logging camps, construction workers' camps, firehouse dormitories, job-training camps, energy enclaves (Alaska only), and nonfarm migratory workers' camps (for example, workers in mineral and mining camps).

Dormitories for nurses and interns in general and military hospitals. Includes group quarters for nurses and other staff members, excluding patients. If not shown separately, dormitories for nurses and interns in general and military hospitals are included in the category "Staff Residents of Institutions."

Job corps and vocational training facilities. Includes facilities that provide a full-time, year-round residential program offering a comprehensive array of training, education, and supportive services, including supervised dormitory housing, meals, and counseling for at-risk youth ages 16 through 24.

Emergency and transitional shelters (with sleeping facilities). Includes people without conventional housing who stayed overnight on March 27, 2000, in permanent and emergency housing, missions, Salvation Army shelters, transitional shelters, hotels and motels used to shelter people without conventional housing, and similar places known to have people without conventional housing staying overnight. Also included are shelters that operate on a first come, first-serve basis where people must leave in the morning and have no guaranteed bed for the next night OR where people know that they have a bed for a specified period of time (even if they leave the building every day). Shelters also include facilities that provide temporary shelter during extremely cold weather (such as churches). If shown, this category also includes shelters for children who are runaways, neglected, or without conventional housing.

Shelters for children who are runaways, neglected, or without conventional housing. Includes shelters/group homes that provide temporary sleeping facilities for juveniles. In census products, this category is included with emergency and transitional housing.

Shelters for abused women (shelters against domestic violence or family crisis centers). Includes community-based homes or shelters that provide domiciliary care for women who have sought shelter from family violence and who may have been physically abused. Most shelters also provide care for children of abused women. These shelters may provide social services, meals, psychiatric treatment, and counseling. In census products, this category is included with "other noninstitutional group quarters."

Soup kitchens. Includes soup kitchens, food lines, and programs distributing prepared breakfasts, lunches, or dinners on March 28, 2000. These programs may be organized as food service lines, bag or box lunches, or tables where people are seated, then served by program personnel. These programs may or may not have a place for clients to sit and eat the meal. In census products, this category is included with "other noninstitutional group quarters." This category excludes regularly scheduled mobile food vans.

Regularly scheduled mobile food vans. Includes mobile food vans that are regularly scheduled to visit designated street locations for the primary purpose of providing food to people without conventional housing. In census products, this category is included with "other noninstitutional group quarters."

Targeted nonsheltered outdoor locations. Includes geographically identifiable outdoor locations open to the elements where there is evidence that people who do not usually receive services at soup kitchens, shelters, and mobile food vans lived on March 29, 2000, without paying to stay there. Sites must have a specific location description that allowed a census enumeration team to physically locate the site; for example, "the Brooklyn Bridge at the corner of Bristol Drive" or "the 700 block of Taylor Street behind the old warehouse." Excludes pay-for-use campgrounds; drop-in centers; post offices; hospital emergency rooms; and commercial sites, including all-night theaters and all-night diners. In census products, this category is included with "other noninstitutional group quarters."

Crews of maritime vessels. Includes officers, crew members, and passengers of maritime U.S. flag vessels. All ocean-going and Great Lakes ships are included.

Residential facilities providing "protective oversight." Includes facilities providing assistance to people with disabilities.

Staff residents of institutions. Includes staff residing in military and nonmilitary group quarters on institutional grounds who provide formally authorized, supervised care or custody for the institutionalized population.

Other nonhousehold living situations. Includes people with no usual home elsewhere enumerated at locations, such as YMCAs, YWCAs, and hostels. People enumerated at those places that did not have a usual home elsewhere are included in this category.

Living quarters for victims of natural disasters. Includes living quarters for people temporarily displaced by natural disasters.

Comparability. For Census 2000, the definition of the institutionalized population was consistent with the definition used in the 1990 census. As in 1990, the definition of "care" only includes people under organized medical or formally authorized, supervised care or custody.

In Census 2000, the 1990 and 1980 rule of classifying ten or more unrelated people living together as living in noninstitutional group quarters was dropped. In 1970, the criteria was six or more unrelated people.

Several changes have occurred in the tabulation of specific types of group quarters. In Census 2000, police lockups were included with local jails and other confinement facilities, and homes for unwed mothers were included in "Other group homes"; in 1990, these categories were shown separately. For the first time, Census 2000 tabulates separately the following types of group quarters: military hospitals or wards for the chronically ill, other hospitals or wards for the chronically ill, hospices or homes for the chronically ill, wards in military hospitals with patients who have no usual home elsewhere, wards in general hospitals with patients who have no usual home elsewhere, and job corps and vocational training facilities. For Census 2000, rooming and boarding houses were classified as housing units rather than group quarters as in 1990.

As in 1990, workers' dormitories were classified as group quarters regardless of the number of people sharing the dormitory. In 1980, ten or more unrelated people had to share the dorm for it to be classified as a group quarters. In 1960, data on people in military barracks were shown only for men. In subsequent censuses, they include both men and women.

The phrase "institutionalized persons" in 1990 data products was changed to "institutionalized population" for Census 2000. In 1990, the Census Bureau used the phrase "other persons in group quarters" for people living in noninstitutional group quarters. In 2000, this group is referred to as the "noninstitutionalized population." The phrase "staff residents" was used for staff living in institutions in both 1990 and 2000.

In Census 2000, the category "emergency and transitional shelters" includes emergency shelters, transitional shelters, and shelters for children who are runaways, neglected, or without conventional housing. Those people tabulated at shelters for abused women, soup kitchens, regularly scheduled mobile food vans, and targeted nonsheltered outdoor locations were included in the category "other noninstitutional group quarters." Each of these categories were enumerated from March 27-29, 2000, during Service-Based Enumeration. (For more information on the "Service-Based Enumeration" operation, see "Collection and Processing Procedures.")

Hispanic or Latino

The data on the Hispanic or Latino population were derived from answers to a question that was asked of all people. The terms "Spanish," "Hispanic origin," and "Latino" are used interchangeably. Some respondents identify with all three terms while others may identify with only one of these three specific terms. Hispanics or Latinos who identify with the terms "Spanish," "Hispanic," or "Latino" are those who classify themselves in one of the specific Spanish, Hispanic, or Latino categories listed on the questionnaire ("Mexican," "Puerto Rican," or "Cuban") as well as those who indicate that they are "other Spanish/Hispanic/Latino." People who do not identify with one of the specific origins listed on the questionnaire but indicate that they are "other Spanish, Hispanic, or Latino" are those whose origins are from Spain, the Spanish-speaking countries of Central or South America, the Dominican Republic, or people identifying themselves generally as Spanish, Spanish-American, Hispanic, Hispano, Latino, and so on. All write-in responses to the "other Spanish/Hispanic/Latino" category were coded.

Origin can be viewed as the heritage, nationality group, lineage, or country of birth of the person or the person's parents or ancestors before their arrival in the United States. People who identify their origin as Spanish, Hispanic, or Latino may be of any race.

Some tabulations are shown by the origin of the householder. In all cases where the origin of households, families, or occupied housing units is classified as Spanish, Hispanic, or Latino, the origin of the householder is used. (See the discussion of householder under "Household Type and Relationship.")

If an individual could not provide a Hispanic origin response, their origin was assigned using specific rules of precedence of household relationship. For example, if origin was missing for a natural-born daughter in the household, then either the origin of the householder, another natural-born child, or spouse of the householder was assigned. If Hispanic origin was not reported for anyone in the household, the Hispanic origin of a householder in a previously processed household with the same race was assigned. This procedure is a variation of the general imputation procedures described in "Accuracy of the Data" and is similar to those used in 1990, except for Census 2000 race and Spanish surnames were used to assist in assigning an origin (see the "Comparability" section below also).

Comparability. There are two important changes to the Hispanic origin question for Census 2000. First, the sequence of the race and Hispanic origin questions for Census 2000 differs from that in 1990; in 1990, the race question preceded the Hispanic origin question. Testing prior to Census 2000 indicated that response to the Hispanic origin question could be improved by placing it before the race question without affecting the response to the race question. Second, there is an instruction preceding the Hispanic origin question indicating that respondents should answer both the Hispanic origin and the race questions. This instruction was added to give emphasis to the distinct concepts of the Hispanic origin and race questions, and to emphasize the need for both pieces of information.

Furthermore, there has been a change in the processing of the Hispanic origin and race responses. In the 1990 census, respondents provided Hispanic origin responses in the race question and race responses in the Hispanic origin question. In 1990, the Hispanic origin question and the race question had separate edits; therefore, although information may have been present on the questionnaire, it was not fully utilized due to the discrete nature of the edits. However, for Census 2000 there is a joint race and Hispanic origin edit, which can utilize Hispanic origin and race information that was reported in the inappropriate question.

Household Type and Relationship

Household

A household includes all of the people who occupy a housing unit. A housing unit is a house, an apartment, a mobile home, a group of rooms, or a single room occupied (or if vacant, intended for occupancy) as separate living quarters. Separate living quarters are those in which the occupants live separately from any other people in the building and that have direct access from the outside of the building or through a common hall. The occupants may be a single family, one person living alone, two or more families living together, or any other group of related or unrelated people who share living quarters.

In 100-percent tabulations, the count of households or householders always equals the count of occupied housing units. In sample tabulations, the numbers may differ as a result of the weighting process.

Average household size. A measure obtained by dividing the number of people in households by the number of households (or householders). In cases where household members are tabulated by race or Hispanic origin, household members are classified by the race or Hispanic origin of the householder rather than the race or Hispanic origin of each individual.

Relationship to Householder

The phrase "Coverage Improvement Adjustment" was included in the table outlines and the technical documentation before the review, analysis, and recommendation on whether to adjust Census 2000 data for coverage improvement was completed. As the data are not adjusted, a zero (0) will appear. This phrase does not refer to any other outreach or collection opertions that were introduced to improve coverage in Census 2000.

Householder. The data on relationship to householder were derived from the question "How is this person related to Person 1," which was asked of Persons 2 and higher in housing units. One person in each household is designated as the householder (Person 1). In most cases, this is the person, or one of the people, in whose name the home is owned, being bought, or rented. If there is no such person in the household, any household member 15 years old or over could be designated as the householder (that is, Person 1).

Households are classified by type according to the sex of the householder and the presence of relatives. Two types of householders are distinguished: family householders and nonfamily householders. A family householder is a householder living with one or more people related to him or her by birth, marriage, or adoption. The householder and all of the people in the household related to him or her are family members. A nonfamily householder is a householder living alone or with nonrelatives only.

Spouse (husband/wife). Includes a person married to and living with a householder. This category includes people in formal marriages, as well as people in common-law marriages. The number of spouses is equal to the number of "married-couple families" or "married-couple households" in 100-percent tabulations. Marital status categories cannot be inferred from the 100-percent tabulations since the marital status item was not included on the 100-percent form.

Child. Includes a son or daughter by birth, a stepchild, or an adopted child of the householder, regardless of the child's age or marital status. The category excludes sons-in-law, daughters-in-law, and foster children.

Natural-born son/daughter. A son or daughter of the householder by birth, regardless of the age of the child.

Adopted son/daughter. A son or daughter of the householder by legal adoption, regardless of the age of the child. If the stepson/stepdaughter of the householder has been legally adopted by the householder, the child is then classified as an adopted child.

Stepson/stepdaughter. A son or daughter of the householder through marriage but not by birth, regardless of the age of the child. If the stepson/stepdaughter of the householder has been legally adopted by the householder, the child is then classified as an adopted child.

Own child. A child under 18 years old who is a son or daughter by birth, marriage (a stepchild), or adoption. In certain tabulations, own children are further classified as living with two parents or with one parent only. For 100-percent tabulations, own children consist of all sons/daughters of householders who are under 18 years of age. For sample data, own children consist of sons/daughters of householders who are under 18 years of age and who have never been married, therefore, numbers of own children of householders may be different in these two tabulations.

"Related children" in a family include own children and all other people under 18 years of age in the household, who are related to the householder, except the spouse of the householder. Foster children are not included since they are not related to the householder.

Other relatives. Includes any household member related to the householder by birth, marriage, or adoption, but not included specifically in another relationship category. In certain detailed tabulations, the following categories may be shown:

Grandchild. The grandson or granddaughter of the householder.

Brother/sister. The brother or sister of the householder, including stepbrothers, stepsisters, and brothers and sisters by adoption. Brothers-in-law and sisters-in-law are included in the "Other relative" category on the questionnaire.

Parent. The father or mother of the householder, including a stepparent or adoptive parent. Fathers-in-law and mothers-in-law are included in the "Parent-in-law" category on the questionnaire.

Parent-in-law. Includes the mother-in-law or father-in-law of the householder.

Son-in-law/daughter-in-law. By definition, these are spouses of the children of the householder.

Other relatives. Anyone not listed in a reported category above who is related to the householder by birth, marriage, or adoption (brother-in-law, grandparent, nephew, aunt, cousin, and so forth).

Nonrelatives. Includes any household member who is not related to the householder by birth, marriage, or adoption, including foster children. The following categories may be presented in more detailed tabulations:

Roomer, boarder. Includes roomers or boarders, who live in a room in the household of Person 1 (householder). Some sort of cash or noncash payment (e.g., chores) is usually made for their living accommodations.

Housemate or roommate. A person who is not related to the householder and who shares living quarters primarily to share expenses.

Unmarried partner. A person who is not related to the householder, who shares living quarters, and who has a close personal relationship with the householder.

Foster child. Foster children are people under 18 placed by the local government in a household to receive parental care. They may be living in the household for just a brief period or for several years. Foster children are nonrelatives of the householder. If the foster child is also related to the householder, the child should be classified as that specific relative.

Other nonrelatives. A person who is not related by birth, marriage, or adoption to the householder and who is not described by the categories given above.

When relationship is not reported for an individual, it is imputed according to the responses for the age and sex for that person while maintaining consistency with responses for other individuals in the household.

Unrelated Individual

An unrelated individual is: (1) a householder living alone or with nonrelatives only, (2) a household member who is not related to the householder, or (3) a person living in group quarters who is not an inmate of an institution.

Family Type

A family includes a householder and one or more other people living in the same household who are related to the householder by birth, marriage, or adoption. All people in a household who are related to the householder are regarded as members of his or her family. A household can contain only one family for purposes of census tabulations. Not all households contain families since a household may be a group of unrelated people or one person living alone.

Families are classified by type as either a "married-couple family" or an "other family" according to the presence of a spouse. "Other family" is further broken out according to the sex of the householder. The data on family type are based on answers to questions on sex and relationship that were asked on a 100-percent basis.

Married-couple family. A family in which the householder and his or her spouse are enumerated as members of the same household.

Other family

Male householder, no wife present. A family with a male householder and no spouse of the householder present.

Female householder, no husband present. A family with a female householder and no spouse of the householder present.

Nonfamily household. A householder living alone or with nonrelatives only.

Average family size. A measure obtained by dividing the number of people in families by the total number of families (or family householders). In cases where this measure is tabulated by race or Hispanic origin, the race or Hispanic origin refers to that of the householder rather than to the race or Hispanic origin of each individual.

Unmarried-Partner Household

An unmarried-partner household is a household other than a "married-couple household" that includes a householder and an "unmarried partner." An "unmarried partner" can be of the same sex or of the opposite sex of the householder. An "unmarried partner" in an "unmarried-partner household" is an adult who is unrelated to the householder, but shares living quarters and has a close personal relationship with the householder.

Comparability. The 1990 relationship category "Natural-born or adopted son/daughter" has been replaced by "Natural-born son/daughter" and "Adopted son/daughter." The following categories have been added: "Parent-in-law" and "Son-in-law/daughter-in-law." The 1990 nonrelative category, "Roomer, boarder, foster child" has been replaced by two categories, "Roomer, boarder" and "Foster child." In 2000, foster children had to be in the local governments' foster care system to be so classified. In 1990, foster children were estimated to be those children in households who were not related to the householder nor who had any people over 18 who may have been their parents. In 1990, stepchildren who were adopted by the householder were still classified as stepchildren. In 2000, stepchildren who were legally adopted by the householder were classified as adopted children.

Race

The data on race were derived from answers to the question on race that was asked of all people. The concept of race, as used by the Census Bureau, reflects self-identification by people according to the race or races with which they most closely identify. These categories are socio-political constructs and should not be interpreted as being scientific or anthropological in nature. Furthermore, the race categories include both racial and national-origin groups.

The racial classifications used by the Census Bureau adhere to the October 30, 1997, Federal Register Notice entitled, "Revisions to the Standards for the Classification of Federal Data on Race and Ethnicity" issued by the Office of Management and Budget (OMB). These standards govern the categories used to collect and present federal data on race and ethnicity. The OMB requires five minimum categories (White, Black or African American, American Indian or Alaska Native, Asian, and Native Hawaiian or Other Pacific Islander) for race. The race categories are described below with a sixth category, "Some other race," added with OMB approval. In addition to the five race groups, the OMB also states that respondents should be offered the option of selecting one or more races.

If an individual did not provide a race response, the race or races of the householder or other household members were assigned using specific rules of precedence of household relationship. For example, if race was missing for a natural-born child in the household, then either the race or races of the householder, another natural-born child, or the spouse of the householder were assigned. If race was not reported for anyone in the household, the race or races of a householder in a previously processed household were assigned. This procedure is a variation of the general imputation procedures described in "Accuracy of the Data."

White. A person having origins in any of the original peoples of Europe, the Middle East, or North Africa. It includes people who indicate their race as "White" or report entries, such as Irish, German, Italian, Lebanese, Near Easterner, Arab, or Polish.

Black or African American. A person having origins in any of the Black racial groups of Africa. It includes people who indicate their race as "Black, African Am., or Negro," or provide written entries, such as African American, Afro American, Kenyan, Nigerian, or Haitian.

American Indian or Alaska Native. A person having origins in any of the original peoples of North and South America (including Central America) and who maintain tribal affiliation or community attachment. It includes people who classified themselves as described below.

American Indian. Includes people who indicated their race as "American Indian," entered the name of an Indian tribe, or reported such entries as Canadian Indian, French American Indian, or Spanish-American Indian.

American Indian tribe. Respondents who identified themselves as American Indian were asked to report their enrolled or principal tribe. Therefore, tribal data in tabulations reflect the written entries reported on the questionnaires. Some of the entries (for example, Iroquois, Sioux, Colorado River, and Flathead) represent nations or reservations. The information on tribe is based on self identification and therefore does not reflect any designation of federally or state-recognized tribe. Information on American Indian tribes is presented in summary files. The information for Census 2000 is derived from the American Indian Tribal Classification List for the 1990 census that was updated based on a December 1997 Federal Register Notice, entitled "Indian Entities Recognized and Eligible to Receive Service From the United States Bureau of Indian Affairs," Department of the Interior, Bureau of Indian Affairs, issued by the Office of Management and Budget.

Alaska Native. Includes written responses of Eskimos, Aleuts, and Alaska Indians as well as entries such as Arctic Slope, Inupiat, Yupik, Alutiiq, Egegik, and Pribilovian. The Alaska tribes are the Alaskan Athabascan, Tlingit, and Haida. The information for Census 2000 is based on the American Indian Tribal Classification List for the 1990 census, which was expanded to list the individual Alaska Native Villages when provided as a written response for race.

Asian. A person having origins in any of the original peoples of the Far East, Southeast Asia, or the Indian subcontinent including, for example, Cambodia, China, India, Japan, Korea, Malaysia, Pakistan, the Philippine Islands, Thailand, and Vietnam. It includes "Asian Indian," "Chinese," "Filipino," "Korean," "Japanese," "Vietnamese," and "Other Asian."

Asian Indian. Includes people who indicated their race as "Asian Indian" or identified themselves as Bengalese, Bharat, Dravidian, East Indian, or Goanese.

Chinese. Includes people who indicate their race as "Chinese" or who identify themselves as Cantonese, or Chinese American. In some census tabulations, written entries of Taiwanese are included with Chinese while in others they are shown separately.

Filipino. Includes people who indicate their race as "Filipino" or who report entries such as Philipino, Philipine, or Filipino American.

Japanese. Includes people who indicate their race as "Japanese" or who report entries such as Nipponese or Japanese American.

Korean. Includes people who indicate their race as "Korean" or who provide a response of Korean American.

Vietnamese. Includes people who indicate their race as "Vietnamese" or who provide a response of Vietnamese American.

Cambodian. Includes people who provide a response such as Cambodian or Cambodia.

Hmong. Includes people who provide a response such as Hmong, Laohmong, or Mong.

Laotian. Includes people who provide a response such as Laotian, Laos, or Lao.

Thai. Includes people who provide a response such as Thai, Thailand, or Siamese.

Other Asian. Includes people who provide a response of Bangladeshi; Bhutanese; Burmese; Indochinese; Indonesian; Iwo Jiman; Madagascar; Malaysian; Maldivian; Nepalese; Okinawan; Pakistani; Singaporean; Sri Lankan; or Other Asian, specified and Other Asian, not specified.

Native Hawaiian or Other Pacific Islander. A person having origins in any of the original peoples of Hawaii, Guam, Samoa, or other Pacific Islands. It includes people who indicate their race as "Native Hawaiian," "Guamanian or Chamorro," "Samoan," and "Other Pacific Islander."

Native Hawaiian. Includes people who indicate their race as "Native Hawaiian" or who identify themselves as "Part Hawaiian" or "Hawaiian."

Guamanian or Chamorro. Includes people who indicate their race as such, including written entries of Chamorro or Guam.

Samoan. Includes people who indicate their race as "Samoan" or who identify themselves as American Samoan or Western Samoan.

Other Pacific Islander. Includes people who provide a write-in response of a Pacific Islander group, such as Carolinian, Chuukese (Trukese), Fijian, Kosraean, Melanesian, Micronesian, Northern Mariana Islander, Palauan, Papua New Guinean, Pohnpeian, Polynesian, Solomon Islander, Tahitian, Tokelauan, Tongan, Yapese, or Pacific Islander, not specified.

Some other race. Includes all other responses not included in the "White," "Black or African American," "American Indian or Alaska Native," "Asian," and "Native Hawaiian or Other Pacific Islander" race categories described above. Respondents providing write-in entries such as multiracial, mixed, interracial, or a Hispanic/Latino group (for example, Mexican, Puerto Rican, or Cuban) in the "Some other race" write-in space are included in this category.

Two or more races. People may have chosen to provide two or more races either by checking two or more race response check boxes, by providing multiple write-in responses, or by some combination of check boxes and write-in responses. The race response categories shown on the questionnaire are collapsed into the five minimum race groups identified by the OMB, and the Census Bureau "Some other race" category. For data product purposes, "Two or more races" refers to combinations of two or more of the following race categories:

1. White
2. Black or African American
3. American Indian and Alaska Native
4. Asian
5. Native Hawaiian and Other Pacific Islander
6. Some other race

There are 57 possible combinations (see Figure B–1) involving the race categories shown above. Thus, according to this approach, a response of "White" and "Asian" was tallied as two or more races, while a response of "Japanese" and "Chinese" was not because "Japanese" and "Chinese" are both Asian responses. Tabulations of responses involving reporting of two or more races within the American Indian and Alaska Native, Asian, or Native Hawaiian and Other Pacific Islander categories are available in other data products.

Given the many possible ways of displaying data on two or more races, data products will provide varying levels of detail. The most common presentation shows a single line indicating "Two or more races." Some data products provide totals of all 57 possible combinations of two or more races, as well as subtotals of people reporting a specific number of races, such as people reporting two races, people reporting three races, and so on.

In other presentations on race, data are shown for the total number of people who reported one of the six categories alone or in combination with one or more other race categories. For example, the category "Asian alone or in combination with one or more other races" includes people who reported Asian alone and people who reported Asian in combination with White, Black or African American, Native Hawaiian and Other Pacific Islander, and Some other race. This number, therefore, represents the maximum number of people who reported as Asian in the question on race. When this data presentation is used, the individual race categories will add to more than the total population because people may be included in more than one category.

Coding of write-in entries. During 100-percent processing of Census 2000 questionnaires, subject-matter specialists reviewed and coded written entries from four response categories on the race item American Indian or Alaska Native, Other Asian, Other Pacific Islander, and Some other race. The Other Asian and Other Pacific Islander response categories shared the same write-in area on the questionnaire.

Comparability. The data on race in Census 2000 are not directly comparable to those collected in previous censuses. The October 1997 revised standards issued by the OMB led to changes in the question on race for Census 2000. The Census 2000 Dress Rehearsal data were the first to reflect these changes. First, respondents were allowed to select more than one category for race. Second, the sequence of the questions on race and Hispanic origin changed. In 1990, the question on race (Item 4) preceded the question on Hispanic origin (Item 7) with two intervening questions. For Census 2000, the question on race immediately follows the question on Hispanic origin. Third, there were terminology changes to the response categories, such as spelling out "American" instead of "Amer." for the American Indian or Alaska Native category; and adding "Native" to the Hawaiian response category. The 1990 category "Other race" was renamed "Some other race."

Other differences that may affect comparability involve the individual categories on the Census 2000 questionnaire. The 1990 category, "Asian and Pacific Islander" was separated into two categories, "Asian" and "Native Hawaiian and Other Pacific Islander." Accordingly, on the Census 2000 questionnaire, there were seven Asian categories and four Native Hawaiian and Other Pacific Islander categories. The two residual categories, "Other Asian" and "Other Pacific Islander," replaced the 1990 single category "Other API." The 1990 categories "American Indian," "Eskimo," and "Aleut" were combined into "American Indian and Alaska Native." American Indians and Alaska Natives can report one or more tribes.

As in 1990, people who reported a Hispanic or Latino ethnicity in the question on race and did not mark a specific race category were classified in the "Some other race" category ("Other race" in 1990). They commonly provided a write-in entry such as Mexican, Puerto Rican, or Latino. In the 1970 census, most of these responses were included in the "White" category. In addition, some ethnic entries that in 1990 may have been coded as White or Black are now shown in the "Some other race" group.

For Puerto Rico, separate questions on race and Hispanic origin were included on their Census 2000 questionnaire, identical to the questions used in the United States. The 1950 census was the last census to include these questions on the Puerto Rico questionnaire.

Census 2000 included an automated review, computer edit, and coding operation on a 100-percent basis for the write-in responses to the race question, similar to that used in the 1990 census. Write-in responses such as Laotian or Thai, and Guamanian or Tongan were reviewed, coded, and tabulated as "Other Asian" and "Other Pacific Islander," respectively, in the census. All tribal entries were coded as either American Indian or as Alaska Native.

Figure B–1. **Two or More Races (57 Possible Specified Combinations)**

1. White; Black or African American
2. White; American Indian and Alaska Native
3. White; Asian
4. White; Native Hawaiian and Other Pacific Islander
5. White; Some other race
6. Black; American Indian and Alaska Native
7. Black; Asian
8. Black; Native Hawaiian and Other Pacific Islander
9. Black; Some other race
10. American Indian and Alaska Native; Asian
11. American Indian and Alaska Native; Native Hawaiian or Other Pacific Islander
12. American Indian and Alaska Native; Some other race
13. Asian; Native Hawaiian and Other Pacific Islander
14. Asian; Some other race
15. Native Hawaiian and Other Pacific Islander; Some other race
16. White; Black; American Indian and Alaska Native
17. White; Black; Asian
18. White; Black; Native Hawaiian and Other Pacific Islander

Figure B–1. **Two or More Races (57 Possible Specified Combinations)**—Con.

19. White; Black; Some other race
20. White; American Indian and Alaska Native; Asian
21. White; American Indian and Alaska Native; Native Hawaiian and Other Pacific Islander
22. White; American Indian and Alaska Native; Some other race
23. White; Asian; Native Hawaiian and Other Pacific Islander
24. White; Asian; Some other race
25. White; Native Hawaiian and Other Pacific Islander; Some other race
26. Black; American Indian and Alaska Native; Asian
27. Black; American Indian and Alaska Native; Native Hawaiian and Other Pacific Islander
28. Black; American Indian and Alaska Native; Some other race
29. Black; Asian; Native Hawaiian and Other Pacific Islander
30. Black; Asian; Some other race
31. Black; Native Hawaiian and Other Pacific Islander; Some other race
32. American Indian and Alaska Native; Asian; Native Hawaiian and Other Pacific Islander
33. American Indian and Alaska Native; Asian; Some other race
34. American Indian and Alaska Native; Native Hawaiian and Other Pacific Islander; Some other race
35. Asian; Native Hawaiian and Other Pacific Islander; Some other race
36. White; Black; American Indian and Alaska Native; Asian
37. White; Black; American Indian and Alaska Native; Native Hawaiian and Other Pacific Islander
38. White; Black; American Indian and Alaska Native; Some other race
39. White; Black; Asian; Native Hawaiian and Other Pacific Islander
40. White; Black; Asian; Some other race
41. White; Black; Native Hawaiian and Other Pacific Islander; Some other race
42. White; American Indian and Alaska Native; Asian; Native Hawaiian and Other Pacific Islander
43. White; American Indian and Alaska Native; Asian; Some other race
44. White; American Indian and Alaska Native; Native Hawaiian and Other Pacific Islander; Some other race
45. White; Asian; Native Hawaiian and Other Pacific Islander; Some other race
46. Black; American Indian and Alaska Native; Asian; Native Hawaiian and Other Pacific Islander
47. Black; American Indian and Alaska Native; Asian; Some other race
48. Black; American Indian and Alaska Native; Native Hawaiian and Other Pacific Islander; Some other race
49. Black; Asian; Native Hawaiian and Other Pacific Islander; Some other race
50. American Indian and Alaska Native; Asian; Native Hawaiian and Other Pacific Islander; Some other race
51. White; Black; American Indian and Alaska Native; Asian; Native Hawaiian and Other Pacific Islander
52. White; Black; American Indian and Alaska Native; Asian; Some other race
53. White; Black; American Indian and Alaska Native; Native Hawaiian and Other Pacific Islander; Some other race
54. White; Black; Asian; Native Hawaiian and Other Pacific Islander; Some other race
55. White; American Indian and Alaska Native; Asian; Native Hawaiian and Other Pacific Islander; Some other race
56. Black; American Indian and Alaska Native; Asian; Native Hawaiian and Other Pacific Islander; Some other race
57. White; Black; American Indian and Alaska Native; Asian; Native Hawaiian and Other Pacific Islander; Some other race

Sex

The data on sex were derived from answers to a question that was asked of all people. Individuals were asked to mark either "male" or "female" to indicate their sex. For most cases in which sex was not reported, it was determined by the appropriate entry from the person's given (i.e., first) name and household relationship. Otherwise, sex was imputed according to the relationship to the householder and the age of the person. (For more information on imputation, see "Accuracy of the Data.")

Sex ratio. A measure derived by dividing the total number of males by the total number of females and multiplying by 100.

Comparability. A question on the sex of individuals has been asked of the total population in every census.

HOUSING CHARACTERISTICS

Living Quarters

Living quarters are either housing units or group quarters. (For more information, see the discussion of "Group Quarters" under "Population Characteristics.") Living quarters are usually found in structures intended for residential use, but also may be found in structures intended for nonresidential use as well as in places such as tents, vans, emergency and transition shelters, dormitories, and barracks.

Housing unit. A housing unit may be a house, an apartment, a mobile home, a group of rooms, or a single room that is occupied (or, if vacant, is intended for occupancy) as separate living quarters. Separate living quarters are those in which the occupants live separately from any other individuals in the building and that have direct access from outside the building or through a common hall. For vacant units, the criteria of separateness and direct access are applied to the intended occupants whenever possible. If that information cannot be obtained, the criteria are applied to the previous occupants.

Both occupied and vacant housing units are included in the housing unit inventory. Boats, recreational vehicles (RVs), vans, tents, and the like are housing units only if they are occupied as someone's usual place of residence. Vacant mobile homes are included provided they are intended for occupancy on the site where they stand. Vacant mobile homes on dealers' lots, at the factory, or in storage yards are excluded from the housing inventory. Also excluded from the housing inventory are quarters being used entirely for nonresidential purposes, such as a store or an office, or quarters used for the storage of business supplies or inventory, machinery, or agricultural products.

Occupied housing unit. A housing unit is occupied if it is the usual place of residence of the person or group of people living in it at the time of enumeration or if the occupants are only temporarily absent; that is, away on vacation or business. The occupants may be a single family, one person living alone, two or more families living together, or any other group of related or unrelated people who share living quarters.

Occupied rooms or suites of rooms in hotels, motels, and similar places are classified as housing units only when occupied by permanent residents; that is, people who consider the hotel as their usual place of residence or who have no usual place of residence elsewhere.

If any of the occupants in rooming or boarding houses, congregate housing, or continuing care facilities live separately from others in the building and have direct access, their quarters are classified as separate housing units.

The living quarters occupied by staff personnel within any group quarters are separate housing units if they satisfy the housing unit criteria of separateness and direct access; otherwise, they are considered group quarters.

Vacant housing unit. A housing unit is vacant if no one is living in it at the time of enumeration, unless its occupants are only temporarily absent. Units temporarily occupied at the time of enumeration entirely by people who have a usual residence elsewhere are classified as vacant.

New units not yet occupied are classified as vacant housing units if construction has reached a point where all exterior windows and doors are installed and final usable floors are in place.

Vacant units are excluded from the housing inventory if they are open to the elements; that is, the roof, walls, windows, and/or doors no longer protect the interior from the elements. Also excluded are vacant units with a sign that they are condemned or they are to be demolished.

Comparability. The first Census of Housing in 1940 established the "dwelling unit" concept. Although the term became "housing unit" and the definition was modified slightly in succeeding censuses, the housing unit definition remained essentially comparable between 1940 and 1990. Since 1990, two changes were made to the housing unit definition.

The first change eliminated the concept of "eating separately." The elimination of the eating criterion is more in keeping with the United Nations' definition of a housing unit that stresses the entire concept of separateness rather than the specific "eating" element. Although we previously included the "eating separately" criterion in the definition of a housing unit, data were not collected that allowed us to distinguish whether the occupants ate separately from any other people in the building. (Questions that asked households about their eating arrangements have not been included in the census after 1970.) Therefore, the current definition better reflects the information that is used in the determination of a housing unit.

The second change for Census 2000 eliminated the "number of nonrelatives" criterion; that is, "9 or more people unrelated to the householder" which caused a conversion of housing units to group quarters. This change was prompted by the following considerations: (1) there were relatively few such conversions made as a result of this rule in 1990; (2) household relationship and housing data were lost by converting these units to group quarters; and (3) there was no empirical support for establishing a particular number of nonrelatives as a threshold for these conversions.

In 1960, 1970, and 1980, vacant rooms in hotels, motels, and other similar places where 75 percent or more of the accommodations were occupied by permanent residents were counted as part of the housing inventory. We intended to classify these vacant units as housing units in the 1990 census. However, an evaluation of the data collection procedures prior to the 1990 census indicated that the concept of permanency was a difficult and confusing procedure for enumerators to apply correctly. Consequently, in the 1990 census, vacant rooms in hotels, motels, and similar places were not counted as housing units. In Census 2000, we continued the procedure adopted in 1990.

Average Household Size of Owner-Occupied Unit

A measure obtained by dividing the number of people living in owner-occupied housing units by the number of owner-occupied housing units.

Average Household Size of Renter-Occupied Unit

A measure obtained by dividing the number of people living in renter-occupied housing units by the number of renter-occupied housing units.

Tenure

Tenure was asked at all occupied housing units. All occupied housing units are classified as either owner occupied or renter occupied.

Owner occupied. A housing unit is owner occupied if the owner or co-owner lives in the unit even if it is mortgaged or not fully paid for. The owner or co-owner must live in the unit and usually is Person 1 on the questionnaire. The unit is "Owned by you or someone in this household

with a mortgage or loan" if it is being purchased with a mortgage or some other debt arrangement, such as a deed of trust, trust deed, contract to purchase, land contract, or purchase agreement. The unit is also considered owned with a mortgage if it is built on leased land and there is a mortgage on the unit.

A housing unit is "Owned by you or someone in this household free and clear (without a mortgage or loan)" if there is no mortgage or other similar debt on the house, apartment, or mobile home including units built on leased land if the unit is owned outright without a mortgage. Although owner-occupied units are divided between mortgaged and owned free and clear on the questionnaire, census data products containing 100-percent data show only total owner-occupied counts. More extensive mortgage information is collected on the long-form questionnaire.

Renter occupied. All occupied housing units that are not owner occupied, whether they are rented for cash rent or occupied without payment of cash rent, are classified as renter occupied. "No cash rent" units are separately identified in the rent tabulations. Such units are generally provided free by friends or relatives or in exchange for services, such as resident manager, caretaker, minister, or tenant farmer. Housing units on military bases also are classified in the "No cash rent" category. "Rented for cash rent" includes units in continuing care, sometimes called life care arrangements. These arrangements usually involve a contract between one or more individuals and a service provider guaranteeing the individual shelter, usually a house or apartment, and services, such as meals or transportation to shopping or recreation.

Comparability. Data on tenure have been collected since 1890. In 1990, the response categories were expanded to allow the respondent to report whether the unit was owned with a mortgage or loan, or free and clear (without a mortgage). The distinction between units owned with a mortgage and units owned free and clear was added in 1990 to improve the count of owner-occupied units. Research after the 1980 census indicated some respondents did not consider their units owned if they had a mortgage. In Census 2000, we continued with the same tenure categories used in the 1990 census.

Vacancy Status

The data on vacancy status were obtained from Enumerator Questionnaire, Item C. Vacancy status and other characteristics of vacant units were determined by census enumerators obtaining information from landlords, owners, neighbors, rental agents, and others. Vacant units are subdivided according to their housing market classification as follows:

For rent. These are vacant units offered "for rent" and vacant units offered either "for rent or for sale."

For sale only. These are vacant units offered "for sale only," including units in cooperatives and condominium projects if the individual units are offered "for sale only."

Rented or sold, not occupied. If any money rent has been paid or agreed upon but the new renter has not moved in as of the date of enumeration, or if the unit has recently been sold but the new owner has not yet moved in, the vacant unit is classified as "rented or sold, not occupied."

For seasonal, recreational, or occasional use. These are vacant units used or intended for use only in certain seasons, for weekends, or other occasional use throughout the year. Seasonal units include those used for summer or winter sports or recreation, such as beach cottages and hunting cabins. Seasonal units also may include quarters for such workers as herders and loggers. Interval ownership units, sometimes called shared-ownership or time-sharing condominiums, also are included in this category.

For migrant workers. These include vacant units intended for occupancy by migratory workers employed in farm work during the crop season. (Work in a cannery, a freezer plant, or a food-processing plant is not farm work.)

Other vacant. If a vacant unit does not fall into any of the classifications specified above, it is classified as "other vacant." For example, this category includes units held for occupancy by a caretaker or janitor, and units held for personal reasons of the owner.

Available housing. Available housing units are vacant units that are for sale only or for rent.

Available housing vacancy rate. The proportion of the housing inventory that is available for sale only or for rent. It is computed by dividing the number of available units by the sum of the occupied units and the number of available units, and then multiplying by 100.

Homeowner vacancy rate. The proportion of the homeowner housing inventory that is vacant for sale. It is computed by dividing the number of vacant units for sale only by the sum of the owner-occupied units and vacant units that are for sale only, and then multiplying by 100.

Rental vacancy rate. The proportion of the rental inventory that is vacant for rent. It is computed by dividing the number of vacant units for rent by the sum of the renter-occupied units and the number of vacant units for rent, and then multiplying by 100.

Comparability. Data on vacancy status have been collected since 1940. Since 1990, we have used the category "For seasonal, recreational, or occasional use." In earlier censuses, separate categories were used to collect data on these types of vacant units. Also, in 1970 and 1980, housing characteristics generally were presented only for year-round units. Beginning in 1990 and continuing into Census 2000, housing characteristics are shown for all housing units.

DERIVED MEASURES

Census data products include various derived measures, such as medians, means, and percentages, as well as certain rates and ratios. Derived measures that round to less than 0.1 are not shown but indicated as zero.

Average

See Mean.

Interpolation

Interpolation frequently is used in calculating medians based on interval data and in approximating standard errors from tables. Linear interpolation is used to estimate values of a function between two known values. This is the form of interpolation used to calculate median age.

Mean

This measure represents an arithmetic average of a set of values. It is derived by dividing the sum (or aggregate) of a group of numerical items by the total number of items in that group. For example, average family size is obtained by dividing the number of people in families by the total number of families (or family householders). (Additional information on means and aggregates is included in the separate explanations of many of the population and housing subjects.)

Median

This measure represents the middle value (if n is odd) or the average of the two middle values (if n is even) in an ordered list of n data values. The median divides the total frequency distribution into two equal parts: one-half of the cases fall below the median and one-half of the cases exceed the median. Each median is calculated using a standard distribution. (See also "Interpolation.")

For data products in publication or display table format, if the median falls within the upper interval of an open-ended distribution, the median is shown as the initial value of the interval followed by a plus sign (+), or if within the lower interval, the median is shown as the upper value of the category followed by a minus sign (–).

For products on CD-ROM and products that can be downloaded by a user as data files (no text, just numbers), if the median falls within the upper or lower interval, it is set to a specified value, but with no plus or minus symbol.

Percentage

This measure is calculated by taking the number of items in a group possessing a characteristic of interest and dividing by the total number of items in that group, and then multiplying by 100.

Rate

This is a measure of occurrences in a given period of time divided by the possible number of occurrences during that period. Rates are sometimes presented as percentages.

Appendix C.
Data Collection and Processing Procedures

CONTENTS

	Page
Enumeration and Residence Rules	C–1
United States	C–1
Puerto Rico	C–3
Major Components of the Census 2000 Plan	C–4
Master Address File	C–4
Public Outreach and Marketing	C–5
Questionnaire Mailout/Mailback	C–7
Collecting Data on Populations Living in Nontraditional Households	C–7
Collecting Long Form Data to Meet Federal Requirements	C–7
Retrieving and Processing the Data From Returned Forms	C–7
Matching and Unduplication	C–8
Geographic Database Development – TIGER®	C–8
Field Offices and Staffing	C–8
Data Collection: Basic Enumeration Strategy	C–9
Special Populations	C–12
Telecommunications Support and Automated Data Processing	C–13
Quality Assurance	C–13
The Census 2000 Dress Rehearsal in 1998	C–14
Data Dissemination Through the Internet	C–14
Evaluation and Preparation for 2010	C–14
Glossary	C–14

ENUMERATION AND RESIDENCE RULES

In accordance with census practice dating back to the first U.S. census in 1790, each person was to be enumerated as an inhabitant of his or her "usual residence" in Census 2000. Usual residence is the place where the person lives and sleeps most of the time. This place is not necessarily the same as the person's legal residence or voting residence. In the vast majority of cases, however, the use of these different bases of classification would produce substantially the same statistics, although there might be appreciable differences for a few areas.

The implementation of this practice has resulted in the establishment of rules for certain categories of people whose usual place of residence is not immediately apparent. Furthermore, this practice means that people were not always counted as residents of the place where they happened to be staying on Census Day (April 1, 2000).

United States

Enumeration rules. Each person whose usual residence was in the United States was to be included in the census, without regard to the person's legal status or citizenship. As in previous censuses, people specifically excluded from the census were citizens of foreign countries temporarily traveling or visiting in the United States who had not established a residence.

Americans temporarily overseas were to be enumerated at their usual residence in the United States. With some exceptions, Americans with a usual residence outside the United States were not enumerated in Census 2000. U.S. military personnel and federal civilian employees stationed outside the United States, and their dependents living with them, are included in the population counts for the 50 states for purposes of Congressional apportionment but are excluded from all other tabulations for states and their subdivisions. The counts of overseas U.S. military personnel,

federal civilian employees, and their dependents were obtained from administrative records maintained by the employing federal departments and agencies. Other Americans living overseas who were not affiliated with the U.S. government were not included in the census.

Residence rules. Each person included in the census was to be counted at his or her usual residence—the place where he or she lives and sleeps most of the time. If a person had no usual residence, the person was to be counted where he or she was staying on Census Day.

People temporarily away from their usual residence on Census Day, such as on a vacation or business trip, were to be counted at their usual residence.

Armed forces personnel in the United States. Members of the U.S. Armed Forces were counted at their usual residence (the place where they lived and slept most of the time), whether it was on or off the military installation. Family members of armed forces personnel were counted at their usual residence (for example, with the armed forces person or at another location).

Personnel assigned to each Navy and Coast Guard vessel with a U.S. homeport were given the opportunity to report an onshore residence where they usually stayed when they were off the ship. Those who reported an onshore residence were counted there; those who did not were counted at their vessel's homeport.

Personnel on U.S. flag merchant vessels. Crews of U.S. flag merchant vessels docked in a U.S. port, sailing from one U.S. port to another U.S. port, or sailing from a U.S. port to a Puerto Rico port were counted at their usual onshore residence if they reported one. Those who did not were counted as residents of the ship and were assigned as follows:

- The U.S. port, if the vessel was docked there on Census Day.
- The port of departure, if the ship was sailing from one U.S. port to another U.S. port, or from a U.S. port to a Puerto Rico port.

Crews of U.S. merchant ships docked in a foreign port (including the U.S. Virgin Islands, American Samoa, the Commonwealth of the Northern Mariana Islands, and Guam), sailing from one foreign port to another foreign port, sailing from a U.S. port to a foreign port, or sailing from a foreign port to a U.S. port were not included in the census.

People away at school. College students were counted as residents of the area in which they were living while attending college, as they have been since the 1950 census. Children in boarding schools below the college level were counted at their parental home.

People in institutions. People under formally authorized, supervised care or custody, such as in federal or state prisons; local jails; federal detention centers; juvenile institutions; nursing or convalescent homes for the aged or dependent; or homes, schools, hospitals, or wards for the physically handicapped, mentally retarded, or mentally ill; or in drug/alcohol recovery facilities were counted at these places.

People in general hospitals. People in general hospitals or wards (including Veterans Affairs hospitals) on Census Day were counted at their usual residence. Newborn babies were counted at the residence where they would be living.

People in shelters. People staying on Census Day at emergency or transitional shelters with sleeping facilities for people without housing, such as for abused women or runaway or neglected youth, were counted at the shelter.

People with multiple residences. People who lived at more than one residence during the week, month, or year were counted at the place where they lived most of the time. For example, commuter workers living away part of the week while working were counted at the residence where they stayed most of the week. Likewise, people who lived in one state but spent the winter in another state with a warmer climate ("snowbirds") were to be counted at the residence where they lived most of the year.

People away from their usual residence on Census Day. Temporary, migrant, or seasonal workers who did not report a usual U.S. residence elsewhere were counted as residents of the place where they were on Census Day.

In some areas, natural disasters (hurricanes, tornadoes, flooding, and so forth) displaced households from their usual place of residence. If these people reported a destroyed or damaged residence as their usual residence, they were counted at that location.

People away from their usual residence were counted by means of interviews with other members of their families, resident managers, or neighbors.

Puerto Rico

Enumeration rules. Each person whose usual residence was in Puerto Rico was to be included in the census, without regard to the person's legal status or citizenship. As in previous censuses, people specifically excluded from the census were citizens of foreign countries temporarily traveling or visiting in Puerto Rico who had not established a residence.

Americans usually living in Puerto Rico but temporarily overseas were to be enumerated at their usual residence in Puerto Rico. Americans with a usual residence outside Puerto Rico were not counted as part of the Puerto Rico resident population.

Residence rules. Each person included in the census was to be counted at his or her usual residence—the place where he or she lives and sleeps most of the time. If a person had no usual residence, the person was to be counted where he or she was staying on Census Day.

People temporarily away from their usual residence on Census Day were to be counted at their usual residence.

Armed forces personnel in Puerto Rico. Members of the U.S. Armed Forces were counted at their usual residence (the place where they lived and slept most of the time), whether it was on or off the military installation. Family members of armed forces personnel were counted at their usual residence (for example, with the armed forces person or at another location).

Personnel assigned to each Navy and Coast Guard vessel with a Puerto Rico homeport were given the opportunity to report an onshore residence where they usually stayed when they were off the ship. Those who reported an onshore residence were counted there; those who did not were counted at their vessel's homeport.

Personnel on U.S. flag merchant vessels. Crews of U.S. flag merchant vessels docked in a Puerto Rico port, sailing from one Puerto Rico port to another Puerto Rico port, or sailing from a Puerto Rico port to a U.S. port were counted at their usual onshore residence if they reported one. Those who did not were counted as residents of the ship and were assigned as follows:

- The Puerto Rico port if the vessel was docked there on Census Day.
- The port of departure if the ship was sailing from one Puerto Rico port to another Puerto Rico port or from a Puerto Rico port to a U.S. port.

Crews of U.S. merchant ships docked in a foreign port (including the U.S. Virgin Islands, American Samoa, the Commonwealth of the Northern Mariana Islands, and Guam), sailing from a Puerto Rico port to a foreign port, or sailing from a foreign port to a Puerto Rico port were not included in the census.

People away at school. College students were counted as residents of the area in which they were living while attending college, as they have been since the 1950 census. Children in boarding schools below the college level were counted at their parental home.

People in institutions. People under formally authorized, supervised care or custody, such as in federal or state prisons; local jails; federal detention centers; juvenile institutions; nursing or convalescent homes for the aged or dependent; or homes, schools, hospitals, or wards for the physically handicapped, mentally retarded, or mentally ill; or in drug/alcohol recovery facilities were counted at these places.

People in general hospitals. People in general hospitals or wards (including Veterans Affairs hospitals) on Census Day were counted at their usual residence. Newborn babies were counted at the residence where they would be living.

People in shelters. People staying on Census Day at emergency or transitional shelters with sleeping facilities for people without housing, such as for abused women or runaway or neglected youth, were counted at the shelter.

People with multiple residences. People who lived at more than one residence during the week, month, or year were counted at the place where they lived most of the time. For example, commuter workers living away part of the week while working were counted at the residence where they stayed most of the week.

People away from their usual residence on Census Day. Temporary, migrant, or seasonal workers who did not report a usual Puerto Rico residence elsewhere were counted as residents of the place where they were on Census Day.

In some areas, natural disasters (hurricanes, tornadoes, flooding, and so forth) displaced households from their usual place of residence. If these people reported a destroyed or damaged residence as their usual residence, they were counted at that location.

People away from their usual residence were counted by means of interviews with other members of their families, resident managers, or neighbors.

MAJOR COMPONENTS OF THE CENSUS 2000 PLAN

The Census Bureau prepared the Census 2000 plan to ensure the most accurate decennial census legally possible. This plan included data collection from 100 percent of households and housing units. In addition, the plan included an extensive statistical operation to measure and correct overall and differential coverage of U.S. residents in Census 2000. This operation consisted of a scientific sample of approximately 300,000 housing units and used regional groupings to generate corrected counts. To ensure that Census 2000 will be both more accurate and more cost-effective than the 1990 Census, the Census Bureau reviewed its procedures with input from a wide array of experts. In addition, the Census Bureau and Department of Commerce officials held more than 100 briefings for the members of Congress and their staff on the plan for Census 2000. The result has been an innovative departure from past practices that substantially increased overall accuracy and addressed the differential undercount of children, renters, and minorities. At the same time, the new methods of enumeration saved money and delivered results more quickly. The major components of the plan for Census 2000 included:

1. The Master Address File

To conduct Census 2000, the Census Bureau needed to identify and locate an estimated 118 million housing units in the Nation. The Census Bureau accomplished this goal by developing and maintaining the Master Address File (MAF). This vital operation took place with the assistance of the U.S. Postal Service (USPS); other federal agencies; tribal, state and local governments; community organizations; and by an intensive canvass of selected areas. The resulting file was more comprehensive than ever before.

In 1990, the Census Bureau relied on address lists purchased from vendors. As these lists were originally generated for marketing purposes, they proved to be less accurate in low-income areas. As a result, during the 1990 census, housing units were missed often enough to contribute notably to the undercount problem. Plans for Census 2000 were designed to address weaknesses found in the 1990 address list. The Census 2000 MAF started with the USPS address list, a list that

does not discriminate against certain areas because of their marketing potential. Partnerships with state and local officials, community organizations, and tribal governments also played an important role in making sure the MAF is accurate; the local officials who knew the areas best helped develop the MAF. Finally, the Bureau made intensive efforts to create address lists in rural areas well in advance of the census.

City-style addresses. The USPS uses the term "city-style" for an address such as "123 Main Street," even though such an address may occur in small towns and increasingly along country roads. In areas where the USPS delivers mail primarily to city-style addresses, the Census Bureau created the MAF by combining addresses from the 1990 Census Address Control File with those addresses in the USPS Delivery Sequence File (DSF). The DSF is a national file of individual delivery point addresses. As part of a cooperative agreement, the USPS provided the Census Bureau with updated DSFs on a regular basis. The Bureau then located these addresses in its computer mapping system called TIGER® (Topologically Integrated Geographic Encoding and Referencing). If an address could not be located, the location was researched and resolved through an office operation or through assistance from local partners. As a result of this research, the Bureau identified new features and corrected and added address ranges to the TIGER® database.

Noncity-style addresses. In late 1998 and early 1999, the Census Bureau launched a comprehensive effort to canvass areas where most residences did not have city-style addresses. Over 30,000 canvassers visited approximately 22 million residences without a street address to enter their locations in the TIGER® system. The combination of innovative use of computer data and technology along with these visits allowed the Bureau to construct the most accurate address list ever, giving field enumerators more time to meet other challenges presented by the 2000 count.

Remote areas. In a few extremely remote and sparsely settled areas, census enumerators created the address list at the time of the initial census data collection while canvassing their assignment area and picking up or completing unaddressed questionnaires that the USPS previously had delivered to each household.

Nontraditional living quarters. A separate operation built an inventory of all facilities that were not traditional living quarters; for example, prisons and hospitals. The Bureau interviewed an official at each location using a Facility Questionnaire. The responses to the questionnaire identified each group quarters and any housing units associated with the location. The Bureau classified each group quarters and its associated housing units at the location according to whether they would be enumerated as part of special place enumeration or through regular enumeration. The Bureau added these group quarters and housing units to the MAF and linked them to the TIGER® database.

Local government partnerships. The Bureau relied on local knowledge to build the MAF. State, local, and tribal governments; regional and metropolitan planning agencies; and related nongovernmental organizations were encouraged to submit locally developed and maintained city-style address lists to the Census Bureau to enhance the MAF. The Bureau matched the local lists both to the MAF and TIGER® database and verified the status of each newly identified address through ongoing matches to updated address information from the USPS, other independent sources, and its own field operations. The Local Update of Census Addresses (LUCA) program was a partnership that allowed local and tribal governments to designate a liaison to review the portion of the MAF that covered their jurisdiction to help ensure its completeness. After processing the LUCA input, the Census Bureau provided feedback on the status of the adds, deletes, and corrections of addresses to the liaisons. The updated address list then was used to deliver census questionnaires.

2. Public Outreach and Marketing

In 1990, the mail response rate dropped in spite of the Census Bureau's support of a public service announcement (PSA) effort that aired donated advertisements. Part of this drop was caused by the Bureau's inability to ensure that PSAs were broadcast at optimum times and in appropriate

markets. An evaluation of the 1990 PSA campaign noted that the ads were seldom placed at optimal times because decisions about when to air PSAs rested with local radio and television stations. Sixty percent of the U.S. population received 91 percent of the census advertising impact; 40 percent received only 9 percent. Based on its studies of prior outreach campaigns, the Bureau concluded that the professional control of a paid media campaign would produce the best results. Census 2000 launched a vigorous public outreach campaign to educate everyone about the importance of being counted. Among the improvements in public outreach and marketing were:

Partnerships/targeted community outreach. The Census Bureau built partnerships with local and tribal governments, businesses, and community groups to get the word out, to endorse the census, and to encourage constituents to respond. Beginning in 1996 and expanding in 1998, the Bureau hired government and community specialists to build relationships with local community and service-based organizations, focusing on groups representing traditionally undercounted populations. The Bureau deployed an extensive outreach program to reach schools, public sector employees, American Indians, and religious organizations. Businesses, nonprofit groups, and labor organizations also were asked to endorse participation and to publicize the census through employee newsletters, inserts with paychecks, and through communications with members and local chapters.

Direct mail. The census questionnaire and related materials delivered to individual addresses carried the same themes and messages as the overall campaign.

Public relations. The Census Bureau used public meetings and the news media to inform the public about the value of the census and to encourage response. Communications specialists were assigned to each field office to perform media outreach, to respond to media inquiries, and to coordinate the dissemination of the Census 2000 message. In many communities, the Census Bureau established local broadcaster/news director committees to emphasize Census 2000 to television viewers and radio listeners through broadcast segments and editorials in newspapers.

Paid advertising. The Census Bureau planned a targeted campaign to reach everyone through ads in newspapers, magazines, billboards, posters, radio, and television. A private advertising firm designed and implemented the Census 2000 advertising campaign. The Census Bureau conducted a first-ever paid advertising campaign, including a national media campaign aimed at increasing mail response. The campaign included advertising directed at raising mail response rates among historically undercounted populations, with special messages targeted to hard-to-enumerate populations. Advertising also focused on encouraging cooperation during the nonresponse follow-up procedures.

Media public relations. The Census Bureau assigned media specialists to the regional census centers to cultivate local press contacts and respond to local media inquiries.

Promotion and special events. A variety of special events, including parades, athletic events and public services television documentaries were cosponsored by state, local, and tribal governments and by community organizations and businesses to motivate people to respond.

More ways to respond. In 2000, in addition to mailing the census questionnaires, the Census Bureau made the forms available in stores and malls, in civic or community centers, in schools, and in other locations frequented by the public. A well-publicized, toll-free telephone number was available for those who wished to respond to the census by telephone. People also had the option to respond to the short form via the Internet.

Multiple languages. In 2000, as in all prior decennial censuses, questionnaires were in English (the Census Bureau has made Spanish-language questionnaires available in the past). However, for the first time in a decennial census, households had the option to request and receive questionnaires in five other languages (Spanish, Chinese, Korean, Tagalog, and Vietnamese). In addition, questionnaire assistance booklets were available in 49 languages.

3. Questionnaire Mailout/Mailback

In Census 2000, the questionnaire mailout/mailback system was the primary means of census-taking, as it has been since 1970. The short form was delivered to approximately 83 percent of all housing units. The short form asked only the basic population and housing questions, while the long form included additional questions on the characteristics of each person and of the housing unit. The long form was delivered to a sample of approximately 17 percent of all housing units.

USPS letter carriers delivered questionnaires to the vast majority of housing units that had city-style addresses. In areas without such addresses, enumerators hand delivered addressed census questionnaires to each housing unit. In very remote or sparsely populated areas, enumerators visited each housing unit and picked up or completed unaddressed questionnaires that the USPS previously delivered to each unit.

4. Collecting Data on Populations Living in Nontraditional Households

During a decennial census, the Census Bureau not only counts people living in houses and apartments, but also must count people who live in group quarters and other nontraditional housing units, as well as people with no usual residence. These units include nursing homes, group homes, college dormitories, migrant and seasonal farm worker camps, military barracks or installations, American Indian reservations, and remote areas in Alaska.

Some of the methods that were used for these special populations are listed below:

- The Census Bureau designed an operation for Census 2000 called Service-Based Enumeration (SBE) to improve the count of individuals who might not be included through standard enumeration methods. The SBE operation was conducted in selected service locations, such as shelters and soup kitchens, and at targeted outdoor locations.
- Another special operation counted highly transient individuals living at recreational vehicle campgrounds and parks, commercial or public campgrounds, marinas, and even workers' quarters at fairs and carnivals.
- The Census Bureau worked with tribal officials to select the appropriate data collection methodologies for American Indian reservations.
- Remote areas of Alaska, often accessible only by small airplanes, snowmobiles, four wheel-drive vehicles, or dogsleds, were enumerated beginning in mid-February. This special timing permitted travel to these areas while conditions are most favorable.
- The Census Bureau worked with the Department of Defense and the U.S. Coast Guard to count individuals living on military installations, and with the U.S. Maritime Administration to identify maritime vessels for enumeration.

5. Collecting Long Form Data to Meet Federal Requirements

The census is the only data gathering effort that collects the same information from enough people to get comparable data for every geographic area in the United States. The Census Bureau has used the long form on a sample basis since 1940 to collect more data, while reducing overall respondent burden. The Census 2000 long form asked questions addressing the same 7 subjects that appeared on the short form, plus an additional 27 subjects which were either specifically required by law to be included in the census or were required in order to implement other federal programs.

6. Retrieving and Processing the Data From the Returned Forms

The Census Bureau contracted with the private sector to secure the best available data capture technology. This technology allowed the Census Bureau to control, manage, and process Census 2000 data more efficiently.

The Census 2000 Data Capture System has been a complex network of operational controls and processing routines. The Census Bureau recorded a full electronic image of many of the questionnaires, sorted mail-return questionnaires automatically, used optical mark recognition for all check-box items, and used optical character recognition to capture write-in character based data

items. The system allowed the Census Bureau to reduce the logistical burdens associated with handling large volumes of paper questionnaires. Once forms were checked in, prepared, and scanned, all subsequent operations were accomplished using the electronic image and data capture.

7. Matching and Unduplication

One of the main goals of Census 2000 was to make it simpler for people to be counted by having census forms available in public locations and providing multiple language translations. Responses also were accepted over the telephone and, for the short form only, on the Internet. These options made it easier for everyone to be counted, but increased the possibility of multiple responses for a given person and household. Advances in computer technology in the areas of computer storage, retrieval, and matching, along with image capture and recognition, gave the Census Bureau the flexibility to provide multiple response options without incurring undue risk to the accuracy of the resulting census data. Unduplication of multiple responses in past censuses required massive clerical operations. Modern technology allowed the Census Bureau to spot and eliminate multiple responses from the same household.

8. Geographic Database Development—TIGER®

The Census Bureau's TIGER® (Topologically Integrated Geographic Encoding and Referencing) system provided the geographic structure for the control of the data collection, tabulation, and dissemination operations for Census 2000. The TIGER® system links each living quarter to a spatial location, each location to a specific geographic area, and each geographic area to the correct name or number and attributes. The database constantly changes; for example, when new streets are built and the names and address ranges of existing streets change. To ensure that the TIGER® database is complete and correct, the Census Bureau works with other federal agencies; state, local and tribal governments; and other public and private groups to update both its inventory of geographic features and its depiction of the boundaries, names, and attributes of the various geographic entities for which the Census Bureau tabulates data.

The Census Bureau obtains updates to the features in the TIGER® system, including associated address ranges, from its various address list improvement activities, from partnership efforts like the Local Update of Census Addresses (LUCA) program, from digital files provided by some local and tribal governments, and from local and tribal governments in response to a preview of the census map of their jurisdictions.

As a part of updating the TIGER® system, the Census Bureau conducted boundary surveys in 1998 and 1999 to determine the boundaries that were in effect on January 1, 2000, which were the official Census 2000 boundaries for functioning governments. The Census Bureau also relied on other programs to update the TIGER® boundaries data, including a program that allowed local or tribal officials to review proposed Census 2000 boundaries a program that allowed local and tribal participants the opportunity to delineate Census 2000 participant statistical areas (block groups, census county divisions, census designated places, and census tracts) and additional programs that offered participants the opportunity to identify other areas for which the Census Bureau would tabulate data (for example, traffic analysis zones).

9. Field Offices and Staffing

The Census Bureau opened a national network of temporary offices from which employees collected and processed the data for Census 2000. Establishing the office network required, for most offices, the leasing of office space, purchasing furniture and equipment, purchasing and installing computer hardware and software, and establishing voice and data line connections. The plan for the office structure included:

- **12 Regional Census Centers (RCCs).** Through a network of Census Field Offices, the RCCs managed all census field data collections operations, address listings, and address list enhancement for city-style address areas; coordinated the LUCA program; produced maps; updated TIGER®; worked with local participants in the Public Law 94–171 Redistricting Data Program; and recruited temporary staff.

- **402 Census Field Offices (CFOs).** Opened in September 1998, these offices helped with address listing; conducted local recruiting; and performed clerical review of completed field address listing work.
- **520 Local Census Offices (LCOs).** These offices produced enumerator maps and assignments; conducted local recruiting; conducted outreach and promotion; conducted group quarters and service-based enumeration activities; conducted update/leave and list/enumerate operations; conducted nonresponse follow-up, coverage improvement follow-up, and address verifications; and performed the block canvass operations.
- **3 New Data Capture Centers (DCCs).** These centers checked in mail returns, prepared questionnaires, and conducted data capture.
- **1 National Processing Center (NPC).** In addition to performing the functions of a Data Processing Center, it processed address listing data and performed coding of questionnaire data.

To conduct a successful Census 2000, the Census Bureau recruited and tested hundreds of thousands of applicants for a wide range of positions, such as local census office managers, enumerators, partnership specialists, media specialists, and clerks. This required an extraordinary recruiting effort throughout the country. Every job applicant was required to pass a written test and was screened for criminal history. Applicants selected for employment had to take an oath of office and sign an affidavit agreeing not to disclose census information.

Many factors converged to present the Census Bureau with unprecedented challenges in hiring, retraining, and training the necessary employees for Census 2000. To address this challenge, the Census Bureau implemented several new approaches:

- Innovative methods of setting pay and incentives.
- Expanding the potential labor force by working with other federal agencies and state agencies to reduce barriers presented by various income transfer programs, and encouraging recipients of these programs to work for the Census Bureau. Consistent with these efforts, the Census Bureau hired more welfare-to-work employees than any other federal agency.
- Earlier and expanded training for enumerators.

10. Data Collection: Basic Enumeration Strategy

To ensure that the Census Bureau obtained a completed questionnaire from every household, or as close to that as possible, the Census Bureau developed a ten-part, integrated enumeration strategy.

- The first part of this strategy ensured that a questionnaire was delivered to every housing unit, by one of three data collection methods:
  - **Mailout/mailback.** U.S. Postal Service delivered questionnaires to every “city style” housing unit with a street name and house number.
  - **Update/leave.** Census enumerators delivered questionnaires to housing units without street names and house numbers to be mailed back, mainly in rural areas, and corrected and updated the address list and maps for any additions or errors.
  - **List/enumerate.** In remote and sparsely populated areas, enumerators visited every housing unit and completed the enumeration as delivered.
- The second part of this strategy provided people with assistance, as needed, to complete and return their questionnaires.
  - **Telephone questionnaire assistance (TQA).** The Census Bureau operated a toll-free TQA system, in English, Spanish, and several other languages, providing automated touch-tone answers to common questions, personal operator answers to those requesting it, and special service for the hearing impaired to assist them in completing a short form. Callers also could request a questionnaire.

- **Internet.** Respondents were able to access an Internet Web site to both receive assistance and, for short forms, submit their responses.
- **Questionnaire assistance centers.** The Census Bureau opened Walk-In Questionnaire Assistance Centers in convenient locations to assist respondents with filling out questionnaires in person. Bilingual staff was available in these centers.
- **Questionnaire assistance guides.** Questionnaire Assistance Guides were available in 49 languages.

- The third part of this strategy provided a means for people who believed they had not received a questionnaire or were not included on one. Part of this operation was targeted to members of historically undercounted groups. The major element of this operation was the distribution of "Be Counted Questionnaires." The Census Bureau distributed these questionnaires at public locations, such as Walk-In Questionnaire Assistance Centers and some public and private facilities, staffed with bilingual competencies when appropriate. These forms were available in English, Spanish, Korean, Chinese, Vietnamese, and Tagalog.
- The fourth part of this strategy was designed to enumerate people who did not live in traditional housing units, including group quarters situations, such as nursing homes and college dormitories; people living in migrant farm worker camps, on boats, on military installations; and federal employees living overseas. This part of the strategy was expanded further because the Census 2000 Dress Rehearsal results indicated that, compared to 1990, many more people did not live in traditional housing units.
  - **Group quarters enumeration.** This operation identified the location of all group living quarters and made advance visits to each group quarter. Census staff listed all residents in April 2000 and distributed questionnaire packets.
  - **Transient night operation.** Transient night enumerated people living a mobile lifestyle by visiting and interviewing people at racetracks, commercial or public campgrounds and those for recreational vehicles, fairs and carnivals, and marinas.
  - **Remote Alaska enumeration.** This operation sent out enumerators to deliver and complete questionnaires for people living in outlying or remote settlements in Alaska.
  - **Domestic military/maritime enumeration.** The Census Bureau, in cooperation with the Department of Defense and U.S. Coast Guard, identified living quarters and housing units on military installations and ships assigned to a U.S. home port and used appropriate enumeration methods.
  - **Overseas enumeration.** The Census Bureau, in cooperation with the Department of Defense and other departments, counted federal employees assigned overseas (including members of the armed forces) and their dependents, for apportionment purposes.
- The fifth part of this strategy targeted people with no usual residence or address. This operation was conducted at selective service locations, such as shelters and soup kitchens and nonsheltered outdoor locations.
- The sixth part of this strategy deployed special data collection methods to improve cooperation and enumeration in certain hard-to-enumerate areas.
  - Regional Census Centers used the planning database and their knowledge of local conditions to identify appropriate areas for targeted methods. A team of enumerators then went to targeted areas, such as areas with high concentrations of multiunit buildings, safety concerns or low enumerator production rates, and conducted team enumerations.
  - Mail response rates and maps were available to local and tribal officials so they could work with Census Bureau staff to identify low-response areas and implement additional outreach and publicity efforts and targeted enumeration efforts.

- In partnership with local and tribal governments and community-based organizations, local census offices established Walk-In Questionnaire Assistance Centers in locations, such as community centers and large apartment buildings, to provide assistance in English, Spanish, and other and foreign languages.
- The Be Counted Program made unaddressed questionnaires available in the Walk-In Assistance Centers and other locations.
- Letters were mailed to managers of large multiunit structures and gated communities informing them of upcoming census operations.
- In preidentified census blocks, census enumerators canvassed the blocks, updated the address list, and delivered and completed census questionnaires for all housing units.
- In preidentified blocks originally classified as "Mailout/Mailback" areas, enumerators delivered the questionnaire and updated the address list (Urban Update/Leave).

- The seventh part of this strategy, coverage-edit and telephone follow-up, reviewed completed questionnaires for potential missing, incomplete, or inconsistent data.
  - **Coverage edit.** The Census Bureau checked completed questionnaires for discrepancies between the number of persons reported and the number of persons for whom information was provided, forms returned where population count was blank, and forms for certain households that contained complex living arrangements.
  - **Follow-up.** Telephone clerks contacted and reinterviewed the households with discrepancies identified after mail returns were data captured; field staff resolved discrepancies found on enumerator returned questionnaires.
  - **Content edit.** Computer operations identified missing or incomplete responses to population or housing units and used statistical imputation to complete the information.
- The eighth part of this strategy, nonresponse follow-up (NRFU), was the effort to secure a response in Census 2000 from every housing unit and resident. One hundred percent of nonresponding households were followed up.
  - In the initial period, the Census Bureau used reminder publicity urging people to return their questionnaires.
  - Following the period of mail response, nonresponding households were identified and listed.
  - Enumerators visited all nonresponding addresses to obtain a completed questionnaire for each household.
  - In mailout/mailback areas, enumerators also followed up 100 percent of housing units identified as nonexistent or vacant by the U.S. Postal Service.
  - In update/leave areas, enumerators followed up 100 percent of housing units where the Census Bureau was unable to deliver questionnaires.
  - The Census Bureau conducted quality assurance checks of NRFU to ensure the completeness and accuracy of the operations.
- The ninth part of strategy involved additional operations to improve the coverage of Census 2000.
  - In mailout/mailback areas, enumerators revisited addresses for which questionnaires were returned in NRFU reporting the housing unit as vacant or delete and which were not initially identified by the U.S. Postal Service as undeliverable as addressed.
  - In update/leave areas, enumerators revisited addresses for which a questionnaire was returned as vacant or nonexistent in NRFU, but the questionnaire was not returned as undeliverable during the update/leave operation.
  - In both mailout/mailback and update/leave areas, mail returns checked in but not data captured were rechecked and, if necessary, revisited.

- The tenth part of this strategy was unduplication, which involved reviewing and selecting person information when more than one questionnaire data set was reported for a single address. Dress Rehearsal results showed that the multiple ways in which people could respond to the census increased the possibility of more than one response being submitted for a given person or household. Automated matching technologies allowed the Census Bureau to resolve situations where more than one form was received for an address.

11. Special Populations

American Indian and Alaska Native Areas and Hawaiian Home Lands

The Census Bureau based its strategy for enumerating the populations in the American Indian and Alaska Native Areas (AIANAs) and Hawaiian home lands on building partnerships for:

- **Address list development.** The Census Bureau used U.S. Postal Service's Delivery Sequence Files in AIANAs and Hawaiian home lands where there were city-style addresses. In other areas, the census enumerators used the "update/leave" method where a form is left with the respondent for return by mail. In more remote areas, the census enumerator actually delivered the form and conducted the census interview all in one visit. Tribal governments had an opportunity to participate in the LUCA program. The Census Bureau worked with tribal officials to select the appropriate data collection methodology for each area.

- **Geographic programs.** There were many programs available to review and define geographic areas (see Appendix A for more details).

- **Marketing.** Census Bureau staff and tribal liaisons compiled lists of available media for paid advertising and promotion. The Census Bureau also enlisted the help of tribal liaisons and locally established "Complete Count Committees" to assist with promotional activities.

- **Field operations.** The Census Bureau worked with tribal governments to assist in all levels of field operations, including training local staff in cultural awareness, assisting in recruiting efforts, and identifying locations for census questionnaire assistance centers.

- **Data dissemination.** While most data were processed in the same way as data for rest of the nation, the Census Bureau worked with tribal governments to meet their data needs.

Puerto Rico

The Census 2000 operations in Puerto Rico were comparable to activities in the 50 states and the District of Columbia. The Census Bureau worked in partnership with the government of Puerto Rico to ensure that Census 2000 data met the federal legal requirements.

- **Build partnerships at every stage of the process.** The Census Bureau entered a Memorandum of Agreement with the governor of Puerto Rico which outlined mutual roles and responsibilities. In consultation with the government of Puerto Rico, census questionnaire content was developed to meet the legislative and programmatic needs of Puerto Rico. A separate advertisement and promotion campaign was conducted in Puerto Rico to build awareness of the census and boost participation. Address list development allowed Puerto Rico to participate in the LUCA program.

- **Census questionnaires.** Census questionnaires were readily available in Spanish and also in English, if requested. In Puerto Rico, only update/leave method was used to distribute questionnaires. However, questionnaires also were placed in Walk-In Questionnaire Assistance Centers and other locations identified through consultation with local partners.

- **Use of technology.** The Census Bureau made use of the same technological advances that were used in the United States. Many operations performed clerically in 1990 were automated. Data users have access to Census 2000 data products through the Internet using the American FactFinder® (AFF) system. The AFF offers a separate user interface utilizing the Spanish language for Census 2000 Puerto Rico data.

- **Special techniques to improve coverage.** The update/leave methodology for census data collection was used for the first time in Puerto Rico. Census enumerators updated the Master Address File for Puerto Rico while delivering questionnaires. Respondents had the opportunity to complete the census questionnaires and return them by mail.

Island Areas

The Census Bureau conducted the Census 2000 operations in American Samoa, the Commonwealth of the Northern Mariana Islands, Guam, and the U.S. Virgin Islands (collectively referred to as the "Island Areas") in partnerships with the government of each area. These partnerships ensured that Census 2000 data met federal legal requirements, as well as the specific needs of each area. The Census 2000 operations in the Island Areas were built around the following:

- **Data collection.** Data collection in the Island Areas used the list/enumerate method. This decision was based on recommendations from Island Area representatives and an analysis of the various data collection methodologies. Unlike stateside list/enumerate procedures, the Census Bureau delivered Advance Census Reports before the list/enumerate operation and asked respondents to complete the form and hold it for enumerator to pick up.
- **Build partnerships at every stage of the process.** The Census Bureau developed and signed a Memorandum of Agreement with the governor of each Island Area that outlined mutual roles and responsibilities. In consultation with the governments of the Island Areas, census questionnaire content was developed to meet the legislative and programmatic needs of each Island Area. A separate advertisement and promotion campaign was developed for each Island Area to build awareness of the census and boost participation.
- **Census questionnaires.** Census questionnaires and other forms were readily available to respondents in convenient locations identified through consultation with local partners.
- **Use of technology.** The Census Bureau made greater use of the telephone to provide assistance to respondents with questions about Census 2000. Data users have access to Census 2000 data and products through the Internet using the American FactFinder system.

12. Telecommunications Support and Automated Data Processing

Using dedicated links and other secure lines, the Census 2000 telecommunications network linked all census offices including: Census Headquarters in Suitland, Maryland, the 520 Local Census Offices, the 12 Regional Census Offices, the 12 Regional Census Centers, the Puerto Rico Area Office, the Maryland Computer Center in Bowie, the National Processing Center in Jeffersonville, Indiana, and the three contracted Data Capture Centers (Phoenix, AZ, Pomona, CA, and Essex, MD). The Census Bureau also established communication links with planned commercial telephone centers to assist with the Telephone Questionnaire Assistance program and the coverage edit follow-up program.

The use of electronic imaging reduced the logistical and staffing requirements of handling large volumes of paper questionnaires. Some components of data capture were performed by private-sector partners. The Census Bureau used commercially available advanced hardware and software rather than limiting itself to creating in-house solutions.

The most significant features of the Data Capture System included (1) work divided among four centers, (2) full electronic imaging and processing of questionnaires, (3) automated sorting of mailed responses, (4) optical mark recognition for check-box data, (5) optical character recognition for write-in data with automated processes to resolve difficult cases, and (6) quality assurance checks.

13. Quality Assurance

To detect, correct, and minimize performance errors in critical census operations, the Census Bureau developed individual quality assurance plans for all activities that could contribute to errors in outcome, such as misprinted census forms, inaccurate maps or address lists, faulty intelligent character recognition, inadequate training of enumerators, and miskeyed entries.

14. The Census 2000 Dress Rehearsal in 1998

A good dress rehearsal is crucial to a successful census, and the key to any dress rehearsal is making it as much like the actual event as possible. The Census Bureau conducted Census 2000 Dress Rehearsal in three sites: Sacramento, California; Columbia, South Carolina along with 11 surrounding counties in north central South Carolina; and the Menominee American Indian Reservation in northeastern Wisconsin.

Since the summer of 1996, the Census Bureau worked closely with local officials and community-based organizations in each of the three sites to plan and build the various infrastructures needed to ensure a successful dress rehearsal. These joint activities included refining the geographic database, building and refining the address list, and working with community and tribal organizations to plan effective outreach and promotion efforts. Also, the Census Bureau recruited staff in all three sites to complete address list development and verification.

The dress rehearsal allowed for a thorough demonstration of the most critical procedures for Census 2000. These procedures included address list development; marketing and promotion; and data collection, processing, and tabulation. The dress rehearsal plan also demonstrated the use of statistical sampling in four major census operations: nonresponse follow-up, housing units designated as undeliverable as addressed by the U.S. Postal Service, integrated coverage measurement (ICM), and the long form survey.

15. Data Dissemination Through the Internet

The census provides a wealth of data that researchers, businesses, and government agencies are eager to use. Taking advantage of modern computer and Internet capabilities, the Census Bureau planned to make data from Census 2000 more readily available than any previous decennial census data. The Census 2000 data are tabulated using the Data Products Production (DPP) system and disseminated using the American FactFinder (AFF) system on the Internet, in addition to CD-ROMs and DVDs. The AFF provides an interactive electronic system to allow data users to access data products, documents, and online help, as well as to build custom data products.

The Census Bureau solicited the advice and recommendations of data users throughout the planning, design, and testing stages of the AFF system (initially known as the Data Access and Dissemination System (DADS)). The system is accessible to the widest possible array of users through the Internet and all available intermediaries, including the nearly 1,800 data centers and affiliates, the 1,400 Federal Depository libraries and other libraries, universities, and private organizations. It also allows users to create customized products, such as tables, charts, graphs, and maps for census geographic areas of their choice, and access metadata that provide documentation and explanatory information for data subjects and geographic areas.

16. Evaluation and Preparation for 2010

After the completion of Census 2000, the Census Bureau plans to conduct a variety of post census evaluation studies, as it has after all the previous censuses. These studies will help data users, both within and outside the Census Bureau, to assess the data and plan for the 2010 Census. The evaluation studies generally rely on demographic analysis, statistical methods, and ethnographic analyses.

GLOSSARY

100-Percent Data

Information based on a limited number of basic population and housing questions collected from both the short form and the long form for every inhabitant and housing unit in the United States.

100-Percent Edited Detail File (HEDF)

Files composed of individual records of information on people and housing units for the 100-percent census data items from the census questionnaires. Estimation is included in these files. These files are used for tabulation purposes and are not released to the public.

Accuracy and Coverage Evaluation (A.C.E.)

The Accuracy and Coverage Evaluation (A.C.E.) is a survey designed to measure the undercount/overcount of the census. The A.C.E. was designed to assess the size and characteristics of the population missed or double-counted in Census 2000, similar to the originally planned Integrated Coverage Measurement (ICM) Survey.

Advance Notice Letter/Reminder Card (ANL/RC)

These are part of the questionnaire mailing strategy. In every area except list/enumerate, the Census Bureau sends an advance notice letter to every mailout address to alert households that the census form will be sent to them soon. Reminder Card is a postcard that is sent to addresses on the decennial Master Address File (see definition below) to remind respondents to return their census questionnaires or to thank them if they already have. All addresses in mailout/mailback areas receive a postcard. The Census Bureau also mails these postcards to postal patrons in update/leave areas.

American FactFinder® (AFF)

An electronic system for access and dissemination of Census Bureau data. The system is available through the Internet and offers prepackaged data products and the ability to build custom products. The system serves as the vehicle for accessing and disseminating data from Census 2000 (as well as economic censuses and the American Community Survey). The system was formerly known as the Data Access and Dissemination System (DADS).

Apportionment

Apportionment is the process of dividing up the 435 memberships, or seats, in the House of Representatives among the 50 states. The Census Bureau has a dual responsibility in this connection. It conducts the census at 10-year intervals. At the conclusion of each census, the Census Bureau uses the results for calculating the number of House memberships each state is entitled to have. The latter process is the initial use of the basic results of each census.

Be Counted Enumeration and Be Counted Form

The Be Counted enumeration procedure targets areas that are traditionally undercounted. Unaddressed census questionnaires (Be Counted forms) are placed at selected sites where people who believe they were not counted can pick them up, complete them, and mail them to the Census Bureau. The sites are in targeted areas that local governments and community groups, in conjunction with the Census Bureau, identify as traditionally undercounted.

Census 2000 Publicity Office (C2PO)

An office at the Census Bureau which developed, implemented, and coordinated an integrated marketing program for Census 2000, including paid advertising, direct mail, public relations, partnerships, and local outreach.

Census Address List Improvement Act of 1994

See Program for Address List Supplementation (PALS) below.

Census Edited File (CEF)

This file contains the 100-percent edited characteristics/records for all households and people in the census. The edits include consistency edits and imputation for items or persons where the data are insufficient. See descriptions for 100-percent data and census unedited file.

Census Information Center (CIC)

The Census Information Center Program (CIC) is the community-based component of the Census Bureau's data dissemination network. While census data are readily available on CD-ROM, the Census Bureau's Web site on the Internet, in its 12 Regional Offices, 1,400 Federal Depository Libraries, and 1,800 state and local government agencies participating in the State Data Center Program, the CICs provide access to local communities that might not have access through these traditional channels. CIC's goal is to provide efficient access to Census Bureau data and data products to organizations representing populations that have been traditionally undercounted in censuses and surveys.

Census Unedited File (CUF)

A file created by merging the control file for the decennial master address file with the decennial response file of unedited data after the primary selection algorithm has been applied. This file contains the final housing unit and person counts. It is used to generate apportionment data as well as related "raw" or unedited census data.

Computer-Assisted Personal Interview (CAPI)

A method of data collection consisting of the interviewer asking questions displayed on a laptop computer screen and entering the answers directly into the computer.

Computer-Assisted Telephone Interviewing (CATI)

A method of data collection using telephone interviews in which the questions to be asked are displayed on a computer screen and responses are entered directly into the computer.

Confidentiality

The guarantee made by law (Title 13, United States Code) to individuals who provide census information regarding nondisclosure of that information to others.

Confidentiality Edit

The name for the Census 2000 disclosure avoidance procedure.

Coverage Edit/Coverage Edit Follow-Up (CEFU)

An edit performed on the mailback census response universe. Census staff make telephone calls to resolve forms that are incomplete or have other coverage discrepancies, such as a difference between the number of people reported in that household and the number of people for whom census information was provided on the form. This edit includes the large household follow-up.

Coverage Improvement Adjustment

This phrase was included in the table outlines and the technical documentation before the review, analysis, and recommendation on whether to adjust Census 2000 data for coverage improvement was completed. As the data are not adjusted, a zero (0) will appear. This phrase does not refer to any other outreach or collection operations which were introduced to improve coverage in Census 2000.

Coverage Improvement Follow-Up (CIFU)

A procedure for the traditional census in which housing units with conflicting status information are followed up.

Data Access and Dissemination System (DADS)

The system is now known as the American FactFinder (AFF).

Data Capture Center (DCC)

A decentralized facility that checks in questionnaires returned by mail, creates images of all questionnaire pages, and converts data to computer readable format. The DCCs also perform other computer processing activities, including automated questionnaire edits, work flow management, and data storage. There is one permanent DCC, the National Processing Center in Jeffersonville, Indiana. For Census 2000, the Census Bureau set up three temporary DCCs. The temporary facilities were provided and operated by a private contractor through the Data Capture Services contract.

Data Capture System 2000 (DCS 2000)

The DCS 2000 is a data capture system that is used to capture information from census forms. For Census 2000, this system processed more than 150 million incoming forms, digitally captured and processed billions of bits of information on the forms, converted automatically the image of the form to text-based data, and edited/repaired data that the system was unable to decipher automatically.

Decennial Census

The census of population and housing, taken by the Census Bureau in years ending in 0 (zero). Article I of the Constitution requires that a census be taken every 10 years for the purpose of reapportioning the U.S. House of Representatives.

Decennial Master Address File (DMAF)

The decennial version of the Master Address File has features for controlling and tracking the long- and short-term operations and programs of the Census 2000. The DMAF contains the processing status information to support document mailouts; data capture progress control, tracking, and reporting; and field enumeration processes (notably follow-ups). The DMAF is limited to addresses that the Census Bureau has successfully linked to the TIGER® database. See Master Address File.

Decennial Response File (DRF)

Contains every response to the census from all sources. The primary selection algorithm is applied to this file to unduplicate people between multiple returns for a housing unit and to determine the housing unit record and the people to include at the housing unit. The DRF is then combined with the Decennial Master Address File to create the census unedited file (CUF).

Delivery Sequence File (DSF)

A computerized file containing all delivery point addresses serviced by the U.S. Postal Service (USPS). The USPS updates the DSF continuously as its letter carriers identify addresses for new delivery points or changes in the status of existing addresses.

Demographic Analysis (DA)

A method the Census Bureau uses to measure coverage at the national level. It differs from survey coverage estimates, such as Post-Enumeration Survey, Integrated Coverage Measurement, or Accuracy and Coverage Evaluation, in that it does not rely on case-by-case matching of census records. To produce an estimate of the total population, DA relies on administrative records to provide estimates of births, deaths, immigration, and emigration. DA provides estimates on the national level only.

Derived Measures

Census data products include various derived measures, such as medians, means, and percentages, as well as certain rates and ratios. Derived measures that round to less than 0.1 are normally indicated as 0.

Disclosure Avoidance (DA)

Statistical methods used in the tabulation of data prior to releasing data products to ensure the confidentiality of responses.

Dual-System Estimation (DSE)

The estimation methodology used for the Accuracy and Coverage Evaluation (A.C.E.). This operation uses a geographic sample of block clusters to find people missed by the census or A.C.E. and any errors from the census. The information is then processed using computer matching, clerical matching, and field follow-up to resolve discrepancies.

Family

A group of two or more people who reside together and who are related by birth, marriage, or adoption.

Geocoding

A code assigned to identify a geographic entity; to assign an address (such as housing unit, business, industry, farm) to the full set of geographic code(s) applicable to the location of that address on the surface of Earth.

Group Quarters

A facility where people live that is not a typical household-type living arrangement. The Census Bureau classifies all individuals not living in households as living in group quarters. There are two types of group quarters institutional (for example, correctional facilities, nursing homes, and mental hospitals) and noninstitutional (for example, college dormitories, military bases and ships, hotels, motels, rooming houses, group homes, missions, shelters, and flophouses).

Heterogeneity

Heterogeneity occurs when blocks of housing units assigned to sampling strata or groupings are not similar in terms of the likelihood of being included or missed by the census. Heterogeneity creates difficulty for the small area estimation process because the correction factor gets applied to all people with the specified characteristic in that sampling poststratum, even through some of them do not actually have the coverage characteristics.

Homogeneity

The assumption of homogeneity expects that all people in a particular sampling stratum or grouping will be very much alike in terms of their likelihood of being included or missed by the census. The grouping of people in a particular stratum is called poststratum, such as all White, non-Hispanic male renters ages 18-22 in a rural area. A lack of homogeneity in a particular sample block is not an error, but it does create difficulty for the small area estimation process. This happens because the correction factor gets applied to all people with the specified characteristic in that poststratum, even though some of them do not exhibit the same coverage characteristics.

Household

Household refers to all of the people who occupy a housing unit.

Housing Unit

A housing unit is a house, an apartment, a mobile home or trailer, a group of rooms, or a single room occupied as a separate living quarters, or if vacant, intended for occupancy as a separate living quarters. Separate living quarters are those in which the occupants live separately from any other individuals in the building and which have direct access from outside the building or through a common hall. For vacant units, the criteria of separateness and direct access are applied to the intended occupants whenever possible.

Imputation

When information is missing or inconsistent, the Census Bureau uses a method called imputation to assign values. Imputation relies on the statistical principle of “homogeneity,” or the tendency of households within a small geographic area to be similar in most characteristics. For example, the value of “rented” is likely to be imputed for a housing unit not reporting on owner/renter status in a neighborhood with multiunits or apartments where other respondents reported “rented” on the census questionnaire. In past censuses, when the occupancy status or the number of residents was not known for a housing unit, this information was imputed.

Internet Questionnaire Assistance (IQA)

An operation which allows respondents to use the Census Bureau's Internet site to (1) ask questions and receive answers about the census form, job opportunities, or the purpose of the census and (2) provide responses to the short form.

Interpolation

Interpolation frequently is used in calculating medians or quartiles based on interval data and in approximating standard errors from tables. Linear interpolation is used to estimate values of a function between two known values. Pareto interpolation is an alternative to linear interpolation. In Pareto interpolation, the median is derived by interpolating between the logarithms of the upper and lower income limits of the median category. It is used by the Census Bureau in calculating median income within intervals wider than $2,500.

List/Enumerate

A method of data collection in which temporary field staff, called enumerators, list each residential address, spot the location of each on a census map, and interview the residents of the household during a single visit. This completes the census address list for these areas and provides the information needed to update the TIGER® database and Master Address File (see definitions below).

Local Update of Census Addresses (LUCA)

A Census 2000 program, established in response to requirements of P. L. 103-430. It provided an opportunity for state, local, and tribal governments to review and update individual address information in the Master Address File and associated geographic information in the TIGER® database before using the addresses for questionnaire delivery. This improved the completeness and accuracy of both computer files and the census.

Long Form

The decennial census questionnaire, sent to approximately one in six households, contains all questions on the short form, as well as additional detailed questions relating to the social, economic, and housing characteristics of each individual and household. Information derived from the long form is referred to as sample data and is tabulated for geographic entities as small as the block group level.

Mailout/Mailback (MO/MB)

A method of data collection in which the U.S. Postal Service delivers addressed questionnaires to residents who are asked to complete and mail back the questionnaire to the appropriate Census Bureau office. This method is used for more than 80 percent of all households (usually with city-style addresses).

Master Address File (MAF)

A computer file based on a combination of the addresses in the 1990 census address file and current versions, supplemented by address information provided by state, local, and tribal governments. The MAF is continually updated to provide a basis for creating the Census 2000 address list, the address list for the American Community Survey, and the address list for the Census Bureau's other demographic surveys.

Metadata

Information about the content, quality, condition, and other characteristics of data.

Microdata

Nonaggregated data about the units sampled. For surveys of individuals, microdata contain records for each individual interviewed; for surveys of organizations, the microdata contain records for each organization.

Nongovernment Organization

The partnerships developed during Census 2000 planning include national and local organizations and community groups that are not governmental entities.

Nonresponse Follow-up

A census follow-up operation in which temporary field staff, known as enumerators, visit addresses from which no response was received.

Nonsampling Error

Errors that occur during the measuring or data collection process. Nonsampling errors can be the most serious types of errors because they yield biased results when most of the errors distort the results in the same direction. Unfortunately, the full extent of nonsampling error is unknown. Decennial censuses traditionally have experienced nonsampling errors, most notably undercount, resulting from people being missed in the enumeration processes.

Optical Character Recognition (OCR)

Technology that uses an optical scanner and computer software to "read" human handwriting.

Optical Mark Recognition (OMR)

Technology that uses an optical scanner and computer software to scan a page, recognize the presence of marks in predesignated areas, and assign a value to the mark depending on its specific location and intensity on a page.

Poststratum

Information about the current occupants of each housing unit in the Accuracy and Coverage Evaluation (A.C.E.) survey found during the A.C.E. interview is used to form groupings called "poststrata." This information, including the age of respondent, current owner/renter status, etc., is used to form homogeneous groupings and improve the estimation process. By contrast, the initial A.C.E. strata are formed using aggregate information about each block as of the 1990 census.

Primary Selection Algorithm (PSA)

Computer program applied to the decennial response file (DRF) to eliminate duplicate responses and to determine the housing unit record and the people to include at the housing unit. After this procedure, the DRF is merged with the Decennial Master Address File to create the census unedited file.

Program for Address List Supplementation (PALS)

A program providing all governmental units and regional and metropolitan agencies the opportunity to submit lists of individual addresses for their community to the Census Bureau for use in building the MAF. Ongoing submissions and feedback between the Census Bureau and local governments on this program, enabled by the Census Address List Improvement Act of 1994 (P.L. 103-430) help ensure the completeness and accuracy of the Master Address File and the TIGER® database.

Public Law (P.L.) 94-171

Public Law (P.L.) 94-171, enacted in 1975, directs the Census Bureau to make special preparations to provide redistricting data needed by the 50 states. Within a year following Census Day, the Census Bureau must send the data agreed upon to redraw districts for the state legislature to each state's governor and majority and minority legislative leaders.

To meet this legal requirement, the Census Bureau set up a voluntary program that enables participating states to receive data for voting districts (e.g., election precincts, wards, state house, and senate districts) in addition to standard census geographic areas, such as counties, cities, census tracts, and blocks.

Public Law (P.L.) 103-430

Public Law (P.L.) 103-430, enacted in 1994, amends Title 13, United States Code, to allow designated local and tribal officials access to the address information in the Master Address File to verify its accuracy and completeness. This law also requires the U.S. Postal Service to provide its address information to the Census Bureau to improve the Master Address File.

Public Law (P.L.) 105-119

Public Law (P.L.) 105-119, enacted in 1997, directs the Census Bureau to make publicly available a second version of Census 2000 data that does not include the corrections for overcounts and undercounts measured in the Accuracy and Coverage Evaluation (A.C.E.). The format, timing, geographic levels, and price of the P.L. 94-171 and these data are identical.

Public Use Microdata Area (PUMA)

An area that defines the extent of territory for which the Census Bureau tabulates public use microdata sample (PUMS) data.

Public Use Microdata Sample (PUMS)

Hierarchical files containing small samples (5% and 1%) of individual records from the census long form showing characteristics of the housing units and people included on those forms.

Quality Assurance (QA)

Quality assurance represents a broad philosophy and specific procedures that are designed to build quality into the system, constantly improve the system, and integrate responsibility for quality with production.

Questionnaire Mailing Strategy

For Census 2000, an advance notice letter, a questionnaire, and a reminder/thank you postcard were sent to every mailout address.

Reapportionment

The redistribution of seats in the U.S. House of Representatives among several states on the basis of the most recent decennial census as required by Article 1, Section 2 of the Constitution. See apportionment and redistricting.

Redistricting

The process of revising the geographic boundaries of areas from which people elect representatives to the U.S. Congress, a state legislature, a county or city council, a school board, and the like to meet the legal requirement that such areas be as equal in population as possible following a census. See apportionment and reapportionment.

Sample Census Edited File (SCEF)

A file containing 100-percent and sample characteristics for housing units and people in the long form sample. Processing for the SCEF includes merging the results of industry and occupation coding and place of work and migration coding, coding several other items, and weighting the long forms.

Sample Edited Detail File (SEDF)

A file containing 100-percent and sample characteristics for housing units and people in the long form sample. The file is used for tabulation purposes only and is not released to the public.

Sampling Error

Errors that occur because only a part of the population is being contacted directly. With any sample, differences are likely to exist between the characteristics of the sampled population and the larger group from which the sample was chosen. However, sampling error, unlike nonsampling error, is readily measured.

Sampling Stratum

A sampling stratum, as used in the A.C.E., is a grouping or classification that has a similar set of characteristics, based on the 1990 census. For example, one might define a stratum as all blocks in large central cities with a 1990 census population that was 30 percent or more Black renters.

Scanner

Equipment used to capture images from documents for the purpose of entering the information into an electronic format. For Census 2000, scanners replaced some keying operations.

Seasonal/Recreational/Occasional Use

A housing unit held for occupancy only during limited portions of the year, such as a beach cottage, ski cabin, or time-share condominium.

Separate Living Quarters

Those living quarters in which the occupants live separately from any other individual in the building and which have direct access from outside the building or through a common hall. For vacant units, the criteria of separateness and direct access are applied to the intended occupants whenever possible.

Service-Based Enumeration (SBE)

An operation designed to enumerate people at facilities where they might receive services, such as shelters, soup kitchens, healthcare facilities, and other selected locations. This operation targets the types of services that primarily serve people who have no usual residence.

Service Locations

Locations where clients are enumerated during the service-based enumeration operation, such as emergency or transitional shelters, soup kitchens, regularly scheduled mobile food vans, and targeted nonsheltered outdoor locations.

Short Form

The decennial census questionnaire, sent to approximately 5 of 6 households, that contains population questions related to household relationship, age, sex, relationship, race, Hispanic origin, and tenure (i.e., whether home is owned or rented). The questions contained on the short form also are asked, along with additional questions, on the long form.

Simplified Enumerator Questionnaire (SEQ)

A questionnaire that enumerators use for transient, or T-night, enumeration and when conducting the nonresponse follow-up after the decennial census.

Soup Kitchens

Includes soup kitchens, food lines, and programs distributing prepared breakfasts, lunches, or dinners. These programs may be organized as food service lines, bag or box lunches, or tables where people are seated, then served by program personnel. These programs may or may not have a place for clients to sit and eat the meal. These are service locations.

Special Place

An institution that includes facilities where people live or stay other than the usual house, apartment, or mobile home. Examples are colleges and universities, nursing homes, hospitals, and prisons. Often the facilities that house people are group quarters, but they may include standard houses or apartments as well.

Special Place Facility Questionnaire (SPFQ)

A questionnaire used to interview an official at a special place for the purpose of collecting/updating address information for the special place and any associated group quarters and housing units, determining the type of special place/group quarters, and collecting additional administrative information about each group quarters at the special place.

State Data Center (SDC)

A state agency or university facility identified by the governor of each state and state equivalent to participate in the Census Bureau's cooperative network for the dissemination of census data. SDCs also provide demographic data to local agencies participating in the Census Bureau's statistical areas programs and assist the Census Bureau in the delineation and identification of statistical areas.

Summary File (SF)

A series of census summary tabulations of 100-percent and sample population and housing data available for public use on CD-ROM and the Internet. In 1990, these files were available on computer tapes and, as a result, were known as summary tape files (STF).

Summary Table

A collection of one or more data elements that are classified into some logical structure either as dimensions or data points.

Tabulation Block

A physical block that does not have any legal or statistical boundaries passing through it; or each portion of a physical block after the Census Bureau recognizes any legal or statistical boundaries that pass through it.

Targeted Nonsheltered Outdoor Location (TNSOL)

A geographically identifiable outdoor location open to the elements where there is evidence that people might be living without paying and who also do not usually receive services at soup kitchens, shelters, and mobile food vans. These sites must have a specific location description that allows a census enumeration team to physically locate the site and excludes pay-for-use campgrounds, drop-in centers, post offices, hospital emergency rooms, and commercial sites (including all-night theaters and all-night diners).

Telephone Questionnaire Assistance (TQA)

A toll-free service that was provided by a commercial phone center to answer questions about Census 2000 and the Census 2000 questionnaire and to take interviews from people who prefer to be interviewed over the telephone.

Thematic Map

A map that reveals the geographic patterns in statistical data.

Title 13 (United States Code)

The law under which the Census Bureau operates and that guarantees the confidentiality of census information and establishes penalties for disclosing this information.

Topologically Integrated Geographic Encoding and Referencing (TIGER®)

A computer database that contains a digital representation of all census-required map features (streets, roads, rivers, railroads, lakes, and so forth), the related attributes for each (street names, address ranges, etc.), and the geographic identification codes for all entities used by the Census Bureau to tabulate data for the United States, Puerto Rico, and the Island Areas. The TIGER® database records the interrelationships among these features, attributes, and geographic codes and provides a resource for the production of maps, entity headers for data tabulations, and automated assignment of addresses to a geographic location in a process known as "geocoding."

Transient Night (T-Night)/T-Night Enumeration (TNE)

A method of enumeration in which Census Bureau staff enumerate people at transient locations, such as campgrounds at race tracks, recreational vehicle campgrounds or parks, commercial or public campgrounds, fairs and carnivals, and marinas. Enumerators conduct a personal interview using Simplified Enumerator Questionnaire. No vacant units are generated by this operation.

Type of Enumeration Area (TEA)

A classification identifying how the Census Bureau takes the decennial census of a geographic area. Examples of TEAs include (1) the area inside the "blue line" - this is the mailout/mailback and urban update/leave operations area, (2) address listing areas, (3) list/enumerate areas, and (4) remote areas of Alaska.

Urban Update/Leave (UU/L)

Update/leave procedures are used in targeted urban areas where mail delivery may be a problem, such as an apartment building where the mail carrier may leave the forms in a common area. Enumerators deliver census questionnaires for residents to complete and mail back, update the address register, and update the census maps.

Usual Home Elsewhere (UHE)

A housing unit that is temporarily occupied by a person(s) who has a usual home elsewhere.

Usual Residence

The living quarters where a person spends more nights during a year than any other place.

Voting District (VTD)

Any of a variety of areas, such as election districts, precincts, legislative districts, or wards, established by states and local governments for voting purposes.

Whole Household Usual Home Elsewhere (WHUHE)

See Usual Home Elsewhere.

Appendix D. Questionnaire

United States Census 2000

U.S. Department of Commerce • Bureau of the Census

This is the official form for all the people at this address. It is quick and easy, and your answers are protected by law. Complete the Census and help your community get what it needs — today and in the future!

Start Here

Please use a black or blue pen.

1. How many people were living or staying in this house, apartment, or mobile home on April 1, 2000?

Number of people

INCLUDE in this number:

- foster children, roomers, or housemates
- people staying here on April 1, 2000 who have no other permanent place to stay
- people living here most of the time while working, even if they have another place to live

DO NOT INCLUDE in this number:

- college students living away while attending college
- people in a correctional facility, nursing home, or mental hospital on April 1, 2000
- Armed Forces personnel living somewhere else
- people who live or stay at another place most of the time

2. Is this house, apartment, or mobile home — *Mark ☒ ONE box.*

- ☐ Owned by you or someone in this household with a mortgage or loan?
- ☐ Owned by you or someone in this household free and clear (without a mortgage or loan)?
- ☐ Rented for cash rent?
- ☐ Occupied without payment of cash rent?

3. Please answer the following questions for each person living in this house, apartment, or mobile home. Start with the name of one of the people living here who owns, is buying, or rents this house, apartment, or mobile home. If there is no such person, start with any adult living or staying here. We will refer to this person as Person 1.

What is this person's name? *Print name below.*

Last Name

First Name MI

4. What is Person 1's telephone number? *We may call this person if we don't understand an answer.*

Area Code + Number

– –

5. What is Person 1's sex? *Mark ☒ ONE box.*

☐ Male ☐ Female

6. What is Person 1's age and what is Person 1's date of birth?

Age on April 1, 2000

Print numbers in boxes.

Month Day Year of birth

➔ **NOTE: Please answer BOTH Questions 7 and 8.**

7. Is Person 1 Spanish/Hispanic/Latino? *Mark ☒ the **"No"** box if **not** Spanish/Hispanic/Latino.*

- ☐ **No,** not Spanish/Hispanic/Latino
- ☐ Yes, Puerto Rican
- ☐ Yes, Mexican, Mexican Am., Chicano
- ☐ Yes, Cuban
- ☐ Yes, other Spanish/Hispanic/Latino — *Print group.*

8. What is Person 1's race? ***Mark ☒ one or more races*** *to indicate what this person considers himself/herself to be.*

- ☐ White
- ☐ Black, African Am., or Negro
- ☐ American Indian or Alaska Native — *Print name of enrolled or principal tribe.*
- ☐ Asian Indian
- ☐ Japanese
- ☐ Native Hawaiian
- ☐ Chinese
- ☐ Korean
- ☐ Guamanian or Chamorro
- ☐ Filipino
- ☐ Vietnamese
- ☐ Samoan
- ☐ Other Asian — *Print race.*
- ☐ Other Pacific Islander — *Print race.*
- ☐ Some other race — *Print race.*

➔ **If more people live here, continue with Person 2.**

OMB No. 0607-0856: Approval Expires 12/31/2000

Form **D-1**

Person 2

Your answers are important! Every person in the Census counts.

1. What is Person 2's name? *Print name below.*

Last Name

First Name MI

2. How is this person related to Person 1? *Mark ☒ ONE box.*

- ☐ Husband/wife
- ☐ Natural-born son/daughter
- ☐ Adopted son/daughter
- ☐ Stepson/stepdaughter
- ☐ Brother/sister
- ☐ Father/mother
- ☐ Grandchild
- ☐ Parent-in-law
- ☐ Son-in-law/daughter-in-law
- ☐ Other relative — *Print exact relationship.*

If NOT RELATED to Person 1:

- ☐ Roomer, boarder
- ☐ Housemate, roommate
- ☐ Unmarried partner
- ☐ Foster child
- ☐ Other nonrelative

3. What is this person's sex? *Mark ☒ ONE box.*

☐ Male ☐ Female

4. What is this person's age and what is this person's date of birth? *Print numbers in boxes.*

Age on April 1, 2000 | Month | Day | Year of birth

→ **NOTE: Please answer BOTH Questions 5 and 6.**

5. Is this person Spanish / Hispanic / Latino? *Mark ☒ the **"No"** box if **not** Spanish/Hispanic/Latino.*

- ☐ **No,** not Spanish / Hispanic / Latino
- ☐ Yes, Puerto Rican
- ☐ Yes, Mexican, Mexican Am., Chicano
- ☐ Yes, Cuban
- ☐ Yes, other Spanish / Hispanic / Latino — *Print group.*

6. What is this person's race? ***Mark ☒ one or more races*** *to indicate what this person considers himself/herself to be.*

- ☐ White
- ☐ Black, African Am., or Negro
- ☐ American Indian or Alaska Native — *Print name of enrolled or principal tribe.*
- ☐ Asian Indian
- ☐ Japanese
- ☐ Native Hawaiian
- ☐ Chinese
- ☐ Korean
- ☐ Guamanian or Chamorro
- ☐ Filipino
- ☐ Vietnamese
- ☐ Samoan
- ☐ Other Asian — *Print race.*
- ☐ Other Pacific Islander — *Print race.*
- ☐ Some other race — *Print race.*

→ **If more people live here, continue with Person 3.**

Person 3

Census information helps your community get financial assistance for roads, hospitals, schools, and more.

1. What is Person 3's name? *Print name below.*

Last Name

First Name MI

2. How is this person related to Person 1? *Mark ☒ ONE box.*

- ☐ Husband/wife
- ☐ Natural-born son/daughter
- ☐ Adopted son/daughter
- ☐ Stepson/stepdaughter
- ☐ Brother/sister
- ☐ Father/mother
- ☐ Grandchild
- ☐ Parent-in-law
- ☐ Son-in-law/daughter-in-law
- ☐ Other relative — *Print exact relationship.*

If NOT RELATED to Person 1:

- ☐ Roomer, boarder
- ☐ Housemate, roommate
- ☐ Unmarried partner
- ☐ Foster child
- ☐ Other nonrelative

3. What is this person's sex? *Mark ☒ ONE box.*

☐ Male ☐ Female

4. What is this person's age and what is this person's date of birth? *Print numbers in boxes.*

Age on April 1, 2000 | Month | Day | Year of birth

→ **NOTE: Please answer BOTH Questions 5 and 6.**

5. Is this person Spanish / Hispanic / Latino? *Mark ☒ the **"No"** box if **not** Spanish/Hispanic/Latino.*

- ☐ **No,** not Spanish / Hispanic / Latino
- ☐ Yes, Puerto Rican
- ☐ Yes, Mexican, Mexican Am., Chicano
- ☐ Yes, Cuban
- ☐ Yes, other Spanish / Hispanic / Latino — *Print group.*

6. What is this person's race? ***Mark ☒ one or more races*** *to indicate what this person considers himself/herself to be.*

- ☐ White
- ☐ Black, African Am., or Negro
- ☐ American Indian or Alaska Native — *Print name of enrolled or principal tribe.*
- ☐ Asian Indian
- ☐ Japanese
- ☐ Native Hawaiian
- ☐ Chinese
- ☐ Korean
- ☐ Guamanian or Chamorro
- ☐ Filipino
- ☐ Vietnamese
- ☐ Samoan
- ☐ Other Asian — *Print race.*
- ☐ Other Pacific Islander — *Print race.*
- ☐ Some other race — *Print race.*

→ **If more people live here, continue with Person 4.**

Person 4

Information about children helps your community plan for child care, education, and recreation.

1. What is Person 4's name? *Print name below.*

Last Name

First Name MI

2. How is this person related to Person 1? *Mark* ☒ *ONE box.*

- ☐ Husband/wife
- ☐ Natural-born son/daughter
- ☐ Adopted son/daughter
- ☐ Stepson/stepdaughter
- ☐ Brother/sister
- ☐ Father/mother
- ☐ Grandchild
- ☐ Parent-in-law
- ☐ Son-in-law/daughter-in-law
- ☐ Other relative — *Print exact relationship.*

If NOT RELATED to Person 1:

- ☐ Roomer, boarder
- ☐ Housemate, roommate
- ☐ Unmarried partner
- ☐ Foster child
- ☐ Other nonrelative

3. What is this person's sex? *Mark* ☒ *ONE box.*

☐ Male ☐ Female

4. What is this person's age and what is this person's date of birth? *Print numbers in boxes.*

Age on April 1, 2000 Month Day Year of birth

→ **NOTE: Please answer BOTH Questions 5 and 6.**

5. Is this person Spanish/Hispanic/Latino? *Mark* ☒ *the* ***"No"*** *box if* ***not*** *Spanish/Hispanic/Latino.*

- ☐ **No,** not Spanish/Hispanic/Latino
- ☐ Yes, Puerto Rican
- ☐ Yes, Mexican, Mexican Am., Chicano
- ☐ Yes, Cuban
- ☐ Yes, other Spanish/Hispanic/Latino — *Print group.*

6. What is this person's race? ***Mark*** ☒ ***one or more races*** *to indicate what this person considers himself/herself to be.*

- ☐ White
- ☐ Black, African Am., or Negro
- ☐ American Indian or Alaska Native — *Print name of enrolled or principal tribe.*
- ☐ Asian Indian
- ☐ Japanese
- ☐ Native Hawaiian
- ☐ Chinese
- ☐ Korean
- ☐ Guamanian or Chamorro
- ☐ Filipino
- ☐ Vietnamese
- ☐ Samoan
- ☐ Other Asian — *Print race.*
- ☐ Other Pacific Islander — *Print race.*
- ☐ Some other race — *Print race.*

→ **If more people live here, continue with Person 5.**

Person 5

Knowing about age, race, and sex helps your community better meet the needs of everyone.

1. What is Person 5's name? *Print name below.*

Last Name

First Name MI

2. How is this person related to Person 1? *Mark* ☒ *ONE box.*

- ☐ Husband/wife
- ☐ Natural-born son/daughter
- ☐ Adopted son/daughter
- ☐ Stepson/stepdaughter
- ☐ Brother/sister
- ☐ Father/mother
- ☐ Grandchild
- ☐ Parent-in-law
- ☐ Son-in-law/daughter-in-law
- ☐ Other relative — *Print exact relationship.*

If NOT RELATED to Person 1:

- ☐ Roomer, boarder
- ☐ Housemate, roommate
- ☐ Unmarried partner
- ☐ Foster child
- ☐ Other nonrelative

3. What is this person's sex? *Mark* ☒ *ONE box.*

☐ Male ☐ Female

4. What is this person's age and what is this person's date of birth? *Print numbers in boxes.*

Age on April 1, 2000 Month Day Year of birth

→ **NOTE: Please answer BOTH Questions 5 and 6.**

5. Is this person Spanish/Hispanic/Latino? *Mark* ☒ *the* ***"No"*** *box if* ***not*** *Spanish/Hispanic/Latino.*

- ☐ **No,** not Spanish/Hispanic/Latino
- ☐ Yes, Puerto Rican
- ☐ Yes, Mexican, Mexican Am., Chicano
- ☐ Yes, Cuban
- ☐ Yes, other Spanish/Hispanic/Latino — *Print group.*

6. What is this person's race? ***Mark*** ☒ ***one or more races*** *to indicate what this person considers himself/herself to be.*

- ☐ White
- ☐ Black, African Am., or Negro
- ☐ American Indian or Alaska Native — *Print name of enrolled or principal tribe.*
- ☐ Asian Indian
- ☐ Japanese
- ☐ Native Hawaiian
- ☐ Chinese
- ☐ Korean
- ☐ Guamanian or Chamorro
- ☐ Filipino
- ☐ Vietnamese
- ☐ Samoan
- ☐ Other Asian — *Print race.*
- ☐ Other Pacific Islander — *Print race.*
- ☐ Some other race — *Print race.*

→ **If more people live here, continue with Person 6.**

1042

Person 6

Your answers help your community plan for the future.

1. What is Person 6's name? *Print name below.*

Last Name

First Name MI

2. How is this person related to Person 1? *Mark* ☒ *ONE box.*

- ☐ Husband/wife
- ☐ Natural-born son/daughter
- ☐ Adopted son/daughter
- ☐ Stepson/stepdaughter
- ☐ Brother/sister
- ☐ Father/mother
- ☐ Grandchild
- ☐ Parent-in-law
- ☐ Son-in-law/daughter-in-law
- ☐ Other relative — *Print exact relationship.*

If NOT RELATED to Person 1:

- ☐ Roomer, boarder
- ☐ Housemate, roommate
- ☐ Unmarried partner
- ☐ Foster child
- ☐ Other nonrelative

3. What is this person's sex? *Mark* ☒ *ONE box.*

☐ Male ☐ Female

4. What is this person's age and what is this person's date of birth? *Print numbers in boxes.*

Age on April 1, 2000 Month Day Year of birth

➔ **NOTE: Please answer BOTH Questions 5 and 6.**

5. Is this person Spanish / Hispanic / Latino? *Mark* ☒ *the* ***"No"*** *box if* ***not*** *Spanish/Hispanic/Latino.*

- ☐ **No,** not Spanish/Hispanic/Latino
- ☐ Yes, Mexican, Mexican Am., Chicano
- ☐ Yes, other Spanish/Hispanic/Latino — *Print group.*
- ☐ Yes, Puerto Rican
- ☐ Yes, Cuban

6. What is this person's race? ***Mark*** ☒ ***one or more races*** *to indicate what this person considers himself/herself to be.*

- ☐ White
- ☐ Black, African Am., or Negro
- ☐ American Indian or Alaska Native — *Print name of enrolled or principal tribe.*
- ☐ Asian Indian
- ☐ Chinese
- ☐ Filipino
- ☐ Other Asian — *Print race.*
- ☐ Japanese
- ☐ Korean
- ☐ Vietnamese
- ☐ Native Hawaiian
- ☐ Guamanian or Chamorro
- ☐ Samoan
- ☐ Other Pacific Islander — *Print race.*
- ☐ Some other race — *Print race.*

➔ **If more people live here, list their names on the back of this page in the spaces provided.**

Please turn to go to last page.

Form D-1

Persons 7 – 12

If you didn't have room to list everyone who lives in this house or apartment, please list the others below. *You may be contacted by the Census Bureau for the same information about these people.*

Person 7 — Last Name

First Name MI

Person 8 — Last Name

First Name MI

Person 9 — Last Name

First Name MI

Person 10 — Last Name

First Name MI

Person 11 — Last Name

First Name MI

Person 12 — Last Name

First Name MI

The Census Bureau estimates that, for the average household, this form will take about 10 minutes to complete, including the time for reviewing the instructions and answers. Comments about the estimate should be directed to the Associate Director for Finance and Administration, Attn: Paperwork Reduction Project 0607-0856, Room 3104, Federal Building 3, Bureau of the Census, Washington, DC 20233.

Respondents are not required to respond to any information collection unless it displays a valid approval number from the Office of Management and Budget.

Thank you for completing your official U.S. Census 2000 form.

FOR OFFICE USE ONLY

A. JIC1 **B.** JIC2 **C.** JIC3 **D.** JIC4

If you need help completing this form, *call 1-800-471-9424 between 8:00 a.m. and 9:00 p.m., 7 days a week. The telephone call is free.*

TDD — *Telephone display device for the hearing impaired. Call 1-800-582-8330 between 8:00 a.m. and 9:00 p.m., 7 days a week. The telephone call is free.*

¿NECESITA AYUDA? *Si usted necesita ayuda para completar este cuestionario llame al 1-800-471-8642 entre las 8:00 a.m. y las 9:00 p.m., 7 días a la semana. La llamada telefónica es gratis.*

1041

Appendix E.
Data Products and User Assistance

	Page
Census 2000 Data Products	E–1
Census 2000 Maps and Geographic Products	E–3
Reference Materials	E–4
Sources of Assistance	E–4

CENSUS 2000 DATA PRODUCTS

The decennial census yields a wealth of data, which have virtually unlimited applications. A comprehensive data program offers census information on the Internet, in electronic media (CD-ROM/DVD), and in print. A complete list of Census 2000 data products, with their release status, is available at http://www.census.gov/population/www/censusdata/c2kproducts.html.

Detailed results of Census 2000 are contained in a series of five summary files. These are available on the Internet and on CD-ROM or DVD. In addition, three series of reports derived from these files are available in print and in Portable Document Format (PDF) on the Internet.

Internet and CD-ROM/DVD Products

Census 2000 data are available at several locations on the Census Bureau's Web site. The Census 2000 Gateway page provides links to Census 2000 data, information, and reference materials. It is accessed from the Census Bureau's home page (www.census.gov) or at http://www.census.gov/main/www/cen2000.html. Links from the Gateway page include American FactFinder®; State and County QuickFacts; other prepared Census 2000 tables, including rankings and comparisons; reference materials; user updates; and Census in the Schools.

American Factfinder (factfinder.census.gov) is the most comprehensive source of Census 2000 data, providing all summary file tables for all levels of census geography. Quick tables (single geography tables) and geographic comparison tables (data for more than one geographic area) are also available on American FactFinder.

Most Census 2000 tabulations are also available on CD-ROM and/or DVD. Software is included on the DVDs and most CDs. These may be ordered by phone through the Census Bureau's Customer Services Center on 301-763-4636, or via e-commerce by selecting Catalog from the Census Bureau's home page. For more information on the products and ordering options, access the Census Catalog's product order form at https://catalog.mso.census.gov.

Census 2000 Redistricting Data (Public Law 94-171) Summary File. The first Census 2000 data files released provide the data required for local redistricting. The data include tabulations of 63 race categories, cross-tabulated by Hispanic or Latino and not Hispanic or Latino for the total population and the population 18 years old and over. These tabulations are presented for areas as small as blocks, census tracts, and voting districts. They are available through the Internet (American FactFinder) and as a CD-ROM series (state files). In American FactFinder (factfinder.census.gov), all redistricting data tables are available by selecting Data Sets on the FactFinder main page. FactFinder also has one quick table and one geographic comparison table based on this file.

Summary File 1 (SF 1). This file presents counts and basic cross-tabulations of information collected from all people and housing units. This information includes age, sex, race, Hispanic or Latino origin, household relationship, and whether the residence is owned or rented. Data are available down to the block level for many tabulations, but only to the census-tract level for others. Summaries are included for other geographic areas, such as ZIP Code® Tabulation Areas

(ZCTAs™) and Congressional Districts (106th Congress). There are individual state files and two national files in this series. The final national file provides the first available urban and rural data. The complete Summary File 1 is available on the Internet (American FactFinder) and on CD-ROM/DVD.

Additional tables derived from this summary file are also available on the Census Bureau's Internet site. These can be located through the Census 2000 Gateway page at http://www.census.gov/main/www/cen2000.html. Related products include a demographic profile that provides a snapshot of the geographic area, quick tables, geographic comparison tables, and two printed report series, *Summary Population and Housing Characteristics* (PHC-1) and *Population and Housing Unit Counts* (PHC-3).

Summary File 2 (SF 2). This file presents data similar to the information included in Summary File 1, but the tables in this file are iterated for a selected list of race and Hispanic or Latino categories and for American Indian and Alaska Native tribes. These data are shown down to the census tract level for up to 250 race and ethnic categories that meet a specified minimum population size threshold of 100 in a geographic area. The complete SF 2 is available on the Internet (American FactFinder) and on CD-ROM/DVD. American FactFinder also offers various quick tables and geographic comparison tables derived from SF 2.

Summary File 3 (SF 3). This file is the first release of the information collected on a sample basis. It includes data on income, educational attainment, poverty status, home value, and population totals for foreign born and ancestry groups. Data are provided down to the block group level for many tabulations but only to the census tract level for others. SF 3 also includes data by ZCTAs and Congressional Districts (106th Congress).

Data for each state and a national file are available on the American Factfinder and on CD-ROM/DVD. Related products include a three-page demographic profile available on the Internet, various quick tables and geographic comparison tables available through American Factfinder, and a printed report series, *Summary Social, Economic, and Housing Characteristics* (PHC-2).

Summary File 4 (SF 4). This file includes tabulations of the population and housing data collected from a sample of the population. Just as in Summary File 2, the tables in SF 4 are iterated for a selected list of race and Hispanic or Latino origin groups and for American Indian and Alaska Native tribes. Tables are also iterated for 86 ancestry groups. The file is available on the Internet (American FactFinder) and on CD-ROM/DVD. American FactFinder also offers various quick tables and geographic comparison tables derived from Summary File 4.

Microdata. Microdata products allow users to prepare their own customized tabulations and cross tabulations of most population and housing subjects, using specially prepared microdata files. These files are the actual responses to census questionnaires, but with names or addresses removed and the geography sufficiently broad to protect confidentiality. Microdata are available on CD-ROM/DVD and may be available for query via the Internet.

Public Use Microdata Sample (PUMS) Files. There are two PUMS files: a 1-percent sample for developing tabulations for metropolitan areas and a 5-percent sample that provides tabulations for state and substate areas. Both files are available on CD-ROM/DVD.

Advanced Query Function. Tabulations can be prepared online using the full database of individual responses, subject to restrictions and filters required to protect the confidentiality of individual responses. The Internet availability of this function is subject to policy decisions on access and confidentiality.

Printed Reports and Profiles

There are three series of printed reports with one report per state and a national summary volume. These reports are sold through the U.S. Government Printing Office. Much of the information in these series is available earlier in other data products. For release and ordering information, see the Census Catalog (https://catalog.mso.census.gov/).

Profiles and other data tables are generally available on the Internet. Printed copies of the profiles are offered as a print-on-demand product. Contact the Customer Services Center (301-763-4636) for pricing and availability.

Summary Population and Housing Characteristics (PHC-1). This publication series includes information on the 100-percent population and housing subjects. The data are available for the United States, regions, divisions, states, counties, county subdivisions, places, metropolitan areas, urbanized areas, American Indian and Alaska Native areas, and Hawaiian home lands. This series is comparable to the 1990 CPH-1 report series, Summary Population and Housing Characteristics. The series is also available in PDF format on the Internet.

Summary Social, Economic, and Housing Characteristics (PHC-2). This publication series includes information on the sample population and housing subjects. Data are shown for the same geographic areas as Summary Population and Housing Characteristics (PHC-1) described above. This series is comparable to the 1990 CPH-5 report series, Summary Social, Economic, and Housing Characteristics. The series is available in PDF format on the Internet.

Population and Housing Unit Counts (PHC-3). This publication series includes population and housing unit counts for Census 2000 as well as the 1990 and earlier censuses. Information on area measurements and population density is included. There is one printed report for each state, the District of Columbia, and Puerto Rico plus a national report. The series is available in PDF format on the Internet.

Profiles and Other Data Tables. Demographic profiles, quick tables, and geographic comparison tables include predefined sets of data to meet the needs of the majority of data users. They are convenient and readily available sources when moderate subject and geographic detail is needed. Demographic profiles (PDF) are available on the Census Bureau's Web site. Demographic profiles as well as quick tables and geographic comparison tables are available through American FactFinder.

CENSUS 2000 MAPS AND GEOGRAPHIC PRODUCTS

A variety of maps, boundary files, and other geographic products are available to help users locate and identify geographic areas. These products are available in various media, such as the Internet, CD-ROM, DVD, and, for maps, as print-on-demand products. A complete description of Census 2000 geographic products and resources is available at www.census.gov/geo/www/.

TIGER/Line Files. These files contain geographic boundaries and codes, streets, address ranges, and coordinates for use with commercially available geographic information systems (GIS) for mapping and other applications.

Census Block Maps. These maps show the boundaries, names, and codes for American Indian and Alaska Native areas and Hawaiian home lands, states, counties, county subdivisions, places, census tracts, and census blocks. This map series is also produced by specified governmental units (e.g., American Indian/Alaska Native areas, Hawaiian home lands, counties, incorporated places, and functioning minor civil divisions).

Census Tract Outline Maps. These county maps provide the boundaries and numbers of census tracts and names of features underlying the boundaries. They also show the boundaries, names, and codes for American Indian/Alaska Native areas, counties, county subdivisions, and places.

Reference Maps. This series shows the boundaries for tabulation areas including states, counties, American Indian reservations, county subdivisions (minor civil divisions (MCDs)/census county divisions (CCDs)), incorporated places, and census designated places. This series includes the state and county subdivision outline maps, urbanized area maps, and metropolitan area maps. These maps vary from page size to wall size.

Generalized Boundary Files. These files are designed for use in a geographic information system (GIS) or similar computer mapping software. Boundary files are available for most levels of census geography.

Thematic Maps. These colorful maps display Census 2000 data on such topics as population density and population distribution.

REFERENCE MATERIALS

The reference materials for Census 2000 are available at the Census Bureau's Internet site (www.census.gov) or, in the case of CD-ROMs/DVD, on the product itself.

Census 2000 Gateway. This page provides descriptions and links to Internet tables and reference materials relating to Census 2000. It is available at http://www.census.gov/main/ www/cen2000.html or by selecting the Census 2000 logo on the Census Bureau's home page (www.census.gov).

Census Online Catalog. Census 2000 data products, their availability, and their prices are described in the Catalog portion of the Web site. The catalog can be reached from the Census Bureau home page by selecting Catalog from the side bar or at https://catalog.mso.census.gov.

American FactFinder®. American FactFinder (AFF) is the system that presents, via the Internet, comprehensive data from Census 2000 and other Census Bureau data programs. Reference materials about the data, including subject and geographic glossaries, are included. In addition, AFF presents reference maps, which provide boundaries and features for the requested geography, and thematic maps, which offer data in a map presentation.

All data and all geography available in the Census 2000 Summary Files are accessible through AFF. FactFinder is available through the Census Bureau's home page (www.census.gov) or from factfinder.census.gov.

Technical Documentation. Technical documentation includes an abstract, a how-to-use chapter, the table layouts, the summary level sequence chart, the subject and geographic glossaries, accuracy of the data, and the data dictionary. CD-ROM and DVD products include the relevant technical documentation file on the disc. Technical documentation for files released on CD-ROM/DVD is also available on the Web site at http://www.census.gov/prod/cen2000/.

SOURCES OF ASSISTANCE

U.S. Census Bureau. Census 2000 CD-ROM and DVD products are available through the Census Bureau's Customer Services Center. These can be ordered via e-commerce from the Census Catalog at https://catalog.mso.census.gov/ or by telephoning Customer Services at 301-763-4636.

The Census Bureau also has an active customer information program in each of its 12 regions. This program, called the Partnership and Data Services (PDS) program, provides information about Census Bureau statistics and offers training and assistance to data users. The Partnership and Data Services specialists in the Census Bureau's 12 Regional Offices answer thousands of questions each year. State coverage for each region as well as contact information is available at http://www.census.gov/contacts/www/c-regoff.html.

Superintendent of Documents, U.S. Government Printing Office (GPO). The GPO (www.gpo.gov) handles the sale of most of the federal government's publications, including Census 2000 reports. For the current information on ordering publications from GPO, see http://bookstore.gpo.gov/prf/ordinfo.html.

State Data Centers. The Census Bureau furnishes data products, training in data access and use, technical assistance, and consultation to all states, the District of Columbia, Puerto Rico, U.S. Virgin Islands, Guam, American Samoa, and the Commonwealth of the Northern Mariana Islands. State Data Centers (SDCs) offer publications for reference, specially prepared reports, maps, other

products, and assistance to data users. A component of the program is the Business and Industry Data Center (BIDC) Program, which supports the business community by expanding SDC services to government, academic, and nonprofit organizations that directly serve businesses. For a list of SDC/BIDCs, including their services and their Web sites, access http://www.census.gov/sdc/www/.

Census Information Centers. The Census Information Center (CIC) program is a cooperative activity between the Census Bureau and national nonprofit organizations representing interests of racial and ethnic communities. The program objective is to make census information and data available to the participating organizations for analysis, policy planning, and for further dissemination through a network of regional and local affiliates. For a listing of the organizations and the contacts, access http://www.census.gov/clo/www/cic.html.

The Census Bureau's Customer Liaison Office administers both the SDC and CIC programs. For more information on programs of that office, access http://www.census.gov/clo/www/clo.html.

Appendix F.
Maps

Boroughs, Census Areas, City and Boroughs, and Municipality

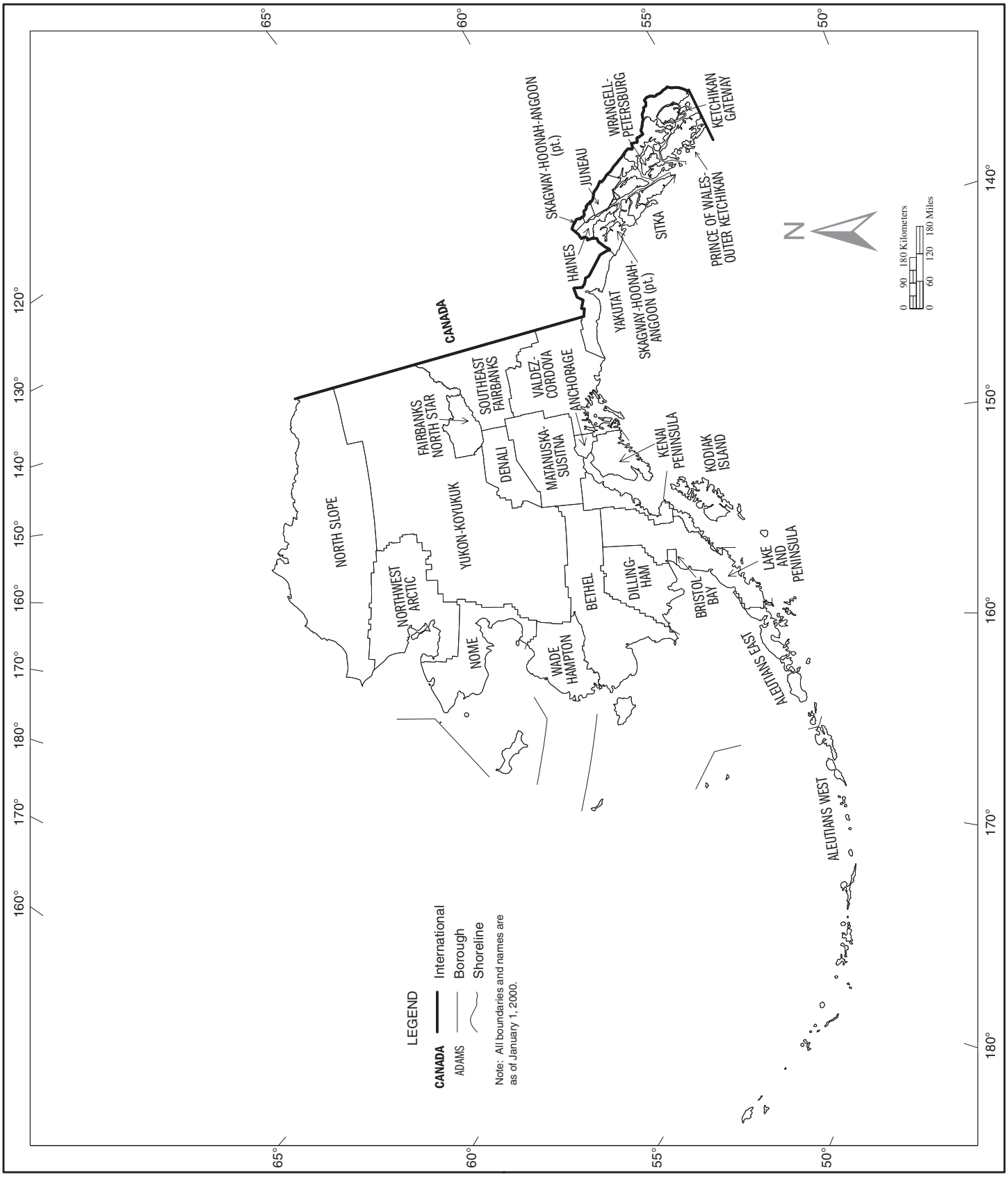

Borough, Census Area, City and Borough, and Municipality Subdivision Outline Map Legend and Borough, Census Area, City and Borough, and Municipality Location Index

Map Legend

		International
	CAMPO	American Indian Reservation (Federal)
	DOYON	Alaska Native Regional Corporation
	Anvik	Alaska Native Village Statistical Area
	Tetlin	Tribal Designated Statistical Areas
		State
	ERIE	Borough, Census Area, City and Borough, or Municipality
	YORK	Census Subarea[1]
	ROME	Incorporated Place[1]
	Zena	Census Designated Place[1]
	Lake Erie	Large River, Lake, Water Body, or Shoreline
		A fishhook joins contiguous and/or discontiguous parts of the same geographic entity

[1] A '*' following a place name indicates that the place is coextensive with a separate census subarea. The census subarea name is shown only if different than the name of the place.

Note: All legal boundaries and names are as of January 1, 2000. Where international, state, borough, census area, city and borough, municipality, and/or census subarea boundaries coincide, the map shows the boundary symbol for the highest level of these geographic entities. The borough, census area, city and borough, and municipality boundaries are always shown. Where a census subarea boundary coincides with a place boundary, the map does not show the place boundary symbol. Any geographic entity name may include '(pt.)' if some portion of the entity extends beyond the limits of the map area displayed on the page, or if multiple discontiguous pieces of the entity have been discretely labeled on the page. A geographic entity name may include '(pts.)' if many discontiguous pieces exist for that entity that cannot be discretely labeled. The boundaries shown on this map are for Census Bureau statistical data collection and tabulation purposes only; their depiction and designation for statistical purposes does not constitute a determination of jurisdictional authority or rights of ownership or entitlement.

Map Sections

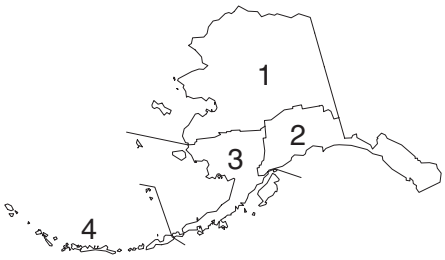

BOROUGH, CENSUS AREA, CITY AND BOROUGH, AND MUNICIPALITY LOCATION INDEX

This list presents the reference coordinates for each borough, census area, city and borough, and municipality on the borough, census area, city and borough, and municipality subdivision outline map. Map section numbers refer to the borough, census area, city and borough, and municipality subdivision outline maps only.

BOROUGH, CENSUS AREA, CITY AND BOROUGH, OR MUNICIPALITY	MAP SEC	MAP REF
Aleutians East	3	AO-AK
Aleutians West	4	AI-AM
Anchorage	2	AW-AH
Bethel	3	AR-AH
Bristol Bay	3	AS-AI
Denali	1	AV-AG
Dillingham	3	AR-AI
Fairbanks North Star	1	AX-AF
Haines	2	BD-AI
Juneau	2	BD-AI
Kenai Peninsula	2	AV-AH
Ketchikan Gateway	2	BF-AK
Kodiak Island	3	AT-AI
Lake and Peninsula	3	AS-AI
Matanuska-Susitna	2	AW-AG
Nome	1	AO-AG
North Slope	1	AU-AD
Northwest Arctic	1	AQ-AE
Prince of Wales-Outer Ketchikan	2	BE-AK
Sitka	2	BD-AJ
Skagway-Hoonah-Angoon	2	BD-AI
Southeast Fairbanks	1	AZ-AG
Valdez-Cordova	2	AY-AH
Wade Hampton	1	AP-AG
Wrangell-Petersburg	2	BE-AJ
Yakutat	2	BA-AI
Yukon-Koyukuk	1	AV-AF

American Indian/Alaskan Native Areas, Boroughs, Census Areas, City and Boroughs, Municipality, Census Subareas, and Places – Section 1

American Indian/Alaskan Native Areas, Boroughs, Census Areas, City and Boroughs, Municipality, Census Subareas, and Places – Section 2

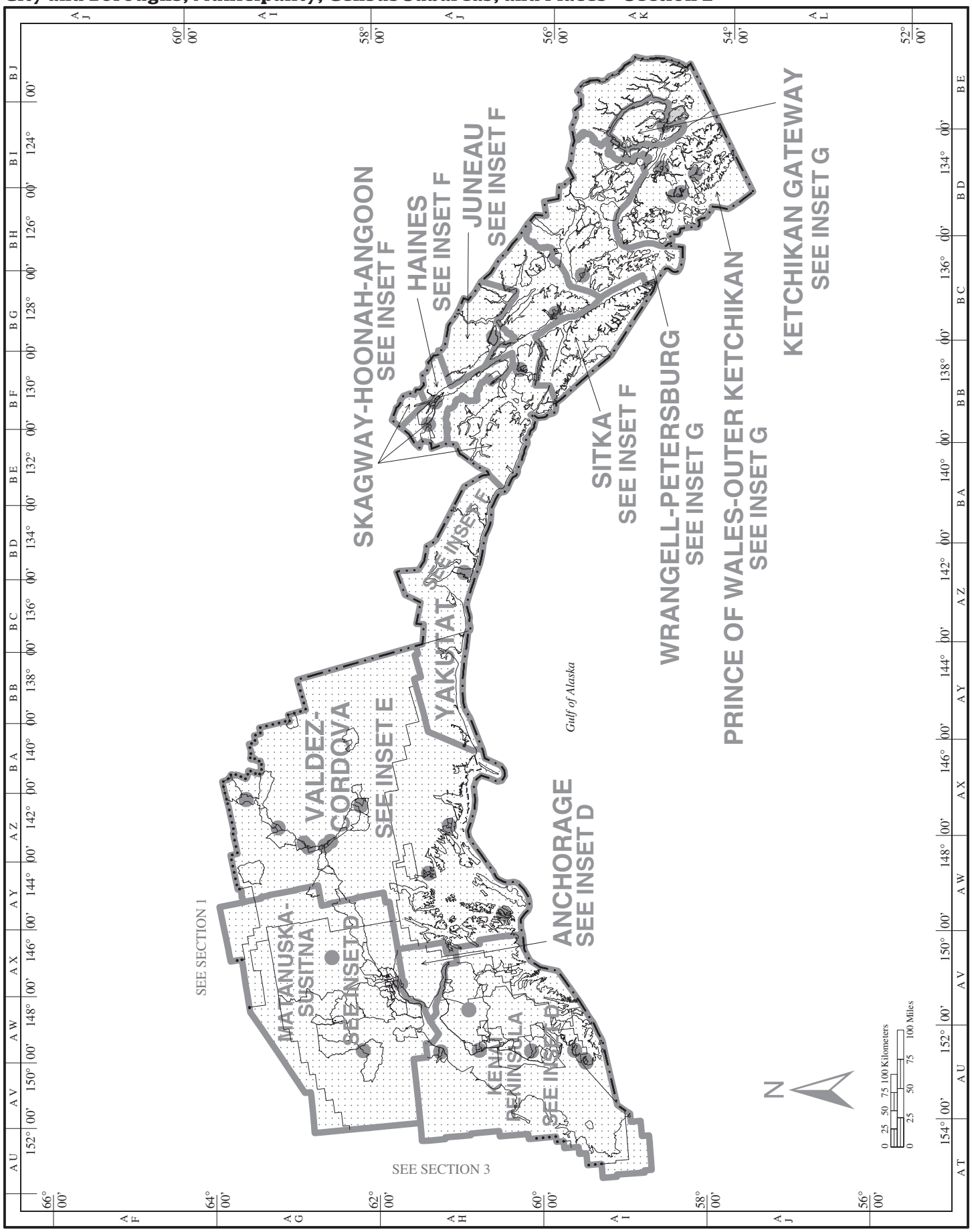

SEE SECTION 1
SEE SECTION 2
SEE SECTION 4
BETHEL (pt.)
SEE INSET H
DILLINGHAM
SEE INSET H
BETHEL (pt.)
Bering Sea
LAKE AND PENINSULA
SEE INSET I
BRISTOL BAY
SEE INSET I
Bristol Bay
ALEUTIANS EAST
Nelson Lagoon
Nelson Lagoon
COLD BAY
KING COVE
SAND POINT
ALEUTIANS EAST
FALSE PASS
ALEUT (pt.)
False Pass
Akutan
AKUTAN
Sand Point
Belkofski
King Cove
BRISTOL BAY (pt.)
KODIAK ISLAND (pt.)
SEE INSET I
KODIAK ISLAND (pt.)
Cook Inlet
Pacific Ocean
N
0 25 50 75 100 Kilometers
0 25 50 75 100 Miles

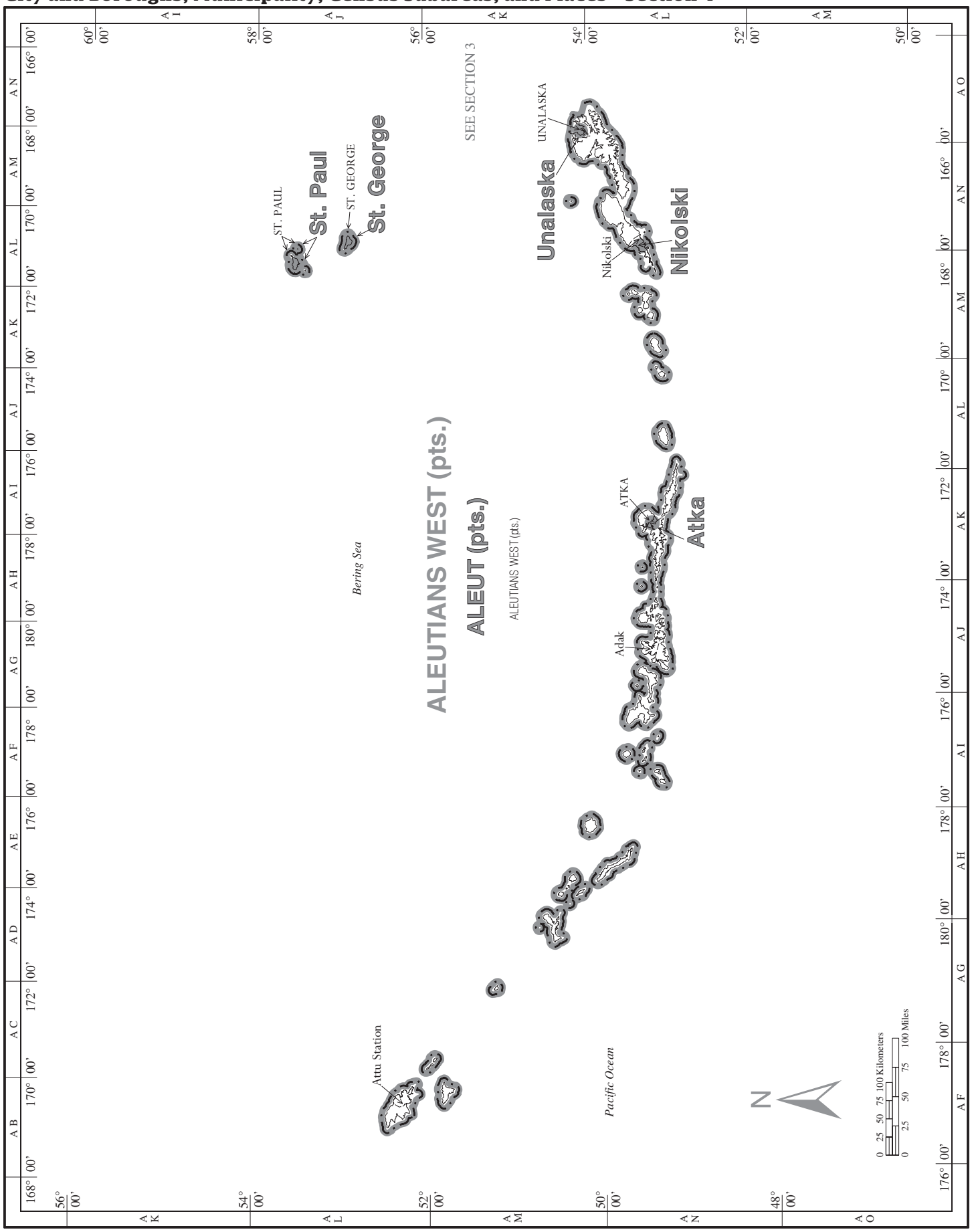
SEE SECTION 3
ST. PAUL
St. Paul
ST. GEORGE
St. George
UNALASKA
Unalaska
Nikolski
Nikolski
ALEUTIANS WEST (pts.)
ALEUT (pts.)
ALEUTIANS WEST (pts.)
Bering Sea
ATKA
Atka
Adak
Attu Station
Pacific Ocean
N
0 25 50 75 100 Kilometers
0 25 50 75 100 Miles

American Indian/Alaskan Native Areas, Boroughs, Census Areas, City and Boroughs, Municipality, Census Subareas, and Places – Inset A

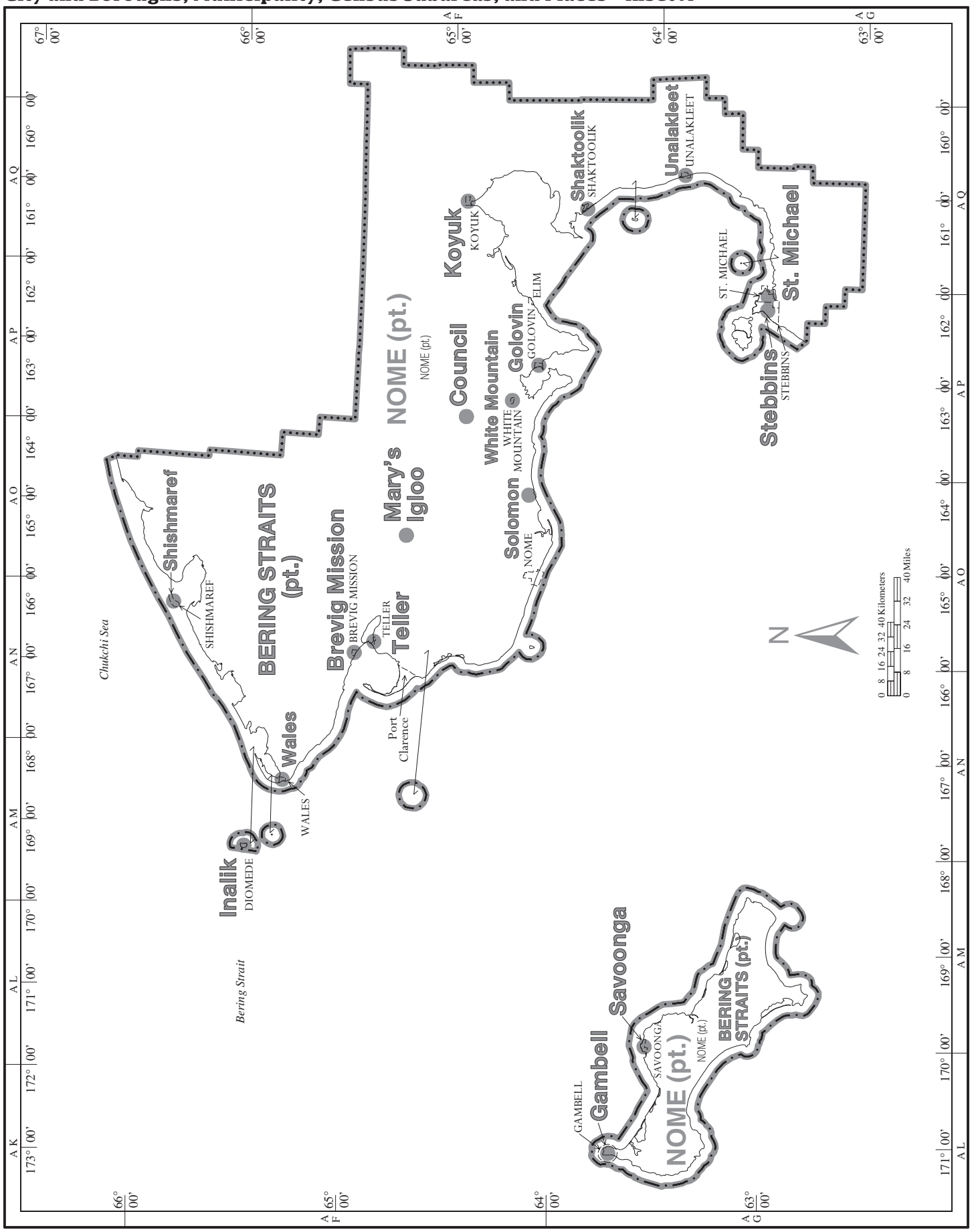

American Indian/Alaskan Native Areas, Boroughs, Census Areas, City and Boroughs, Municipality, Census Subareas, and Places – Inset B

American Indian/Alaskan Native Areas, Boroughs, Census Areas, City and Boroughs, Municipality, Census Subareas, and Places – Inset C

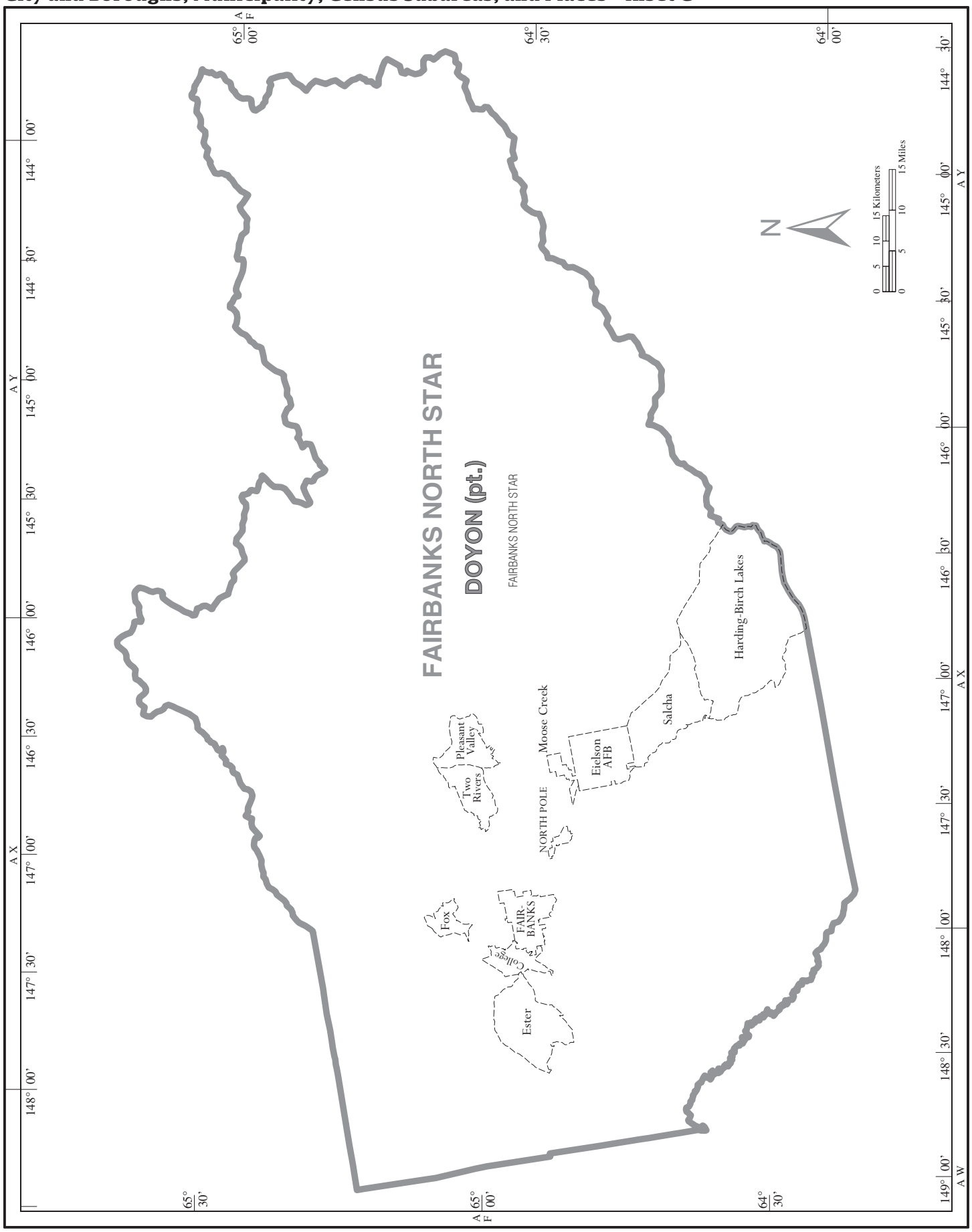

American Indian/Alaskan Native Areas, Boroughs, Census Areas, City and Boroughs, Municipality, Census Subareas, and Places – Inset D

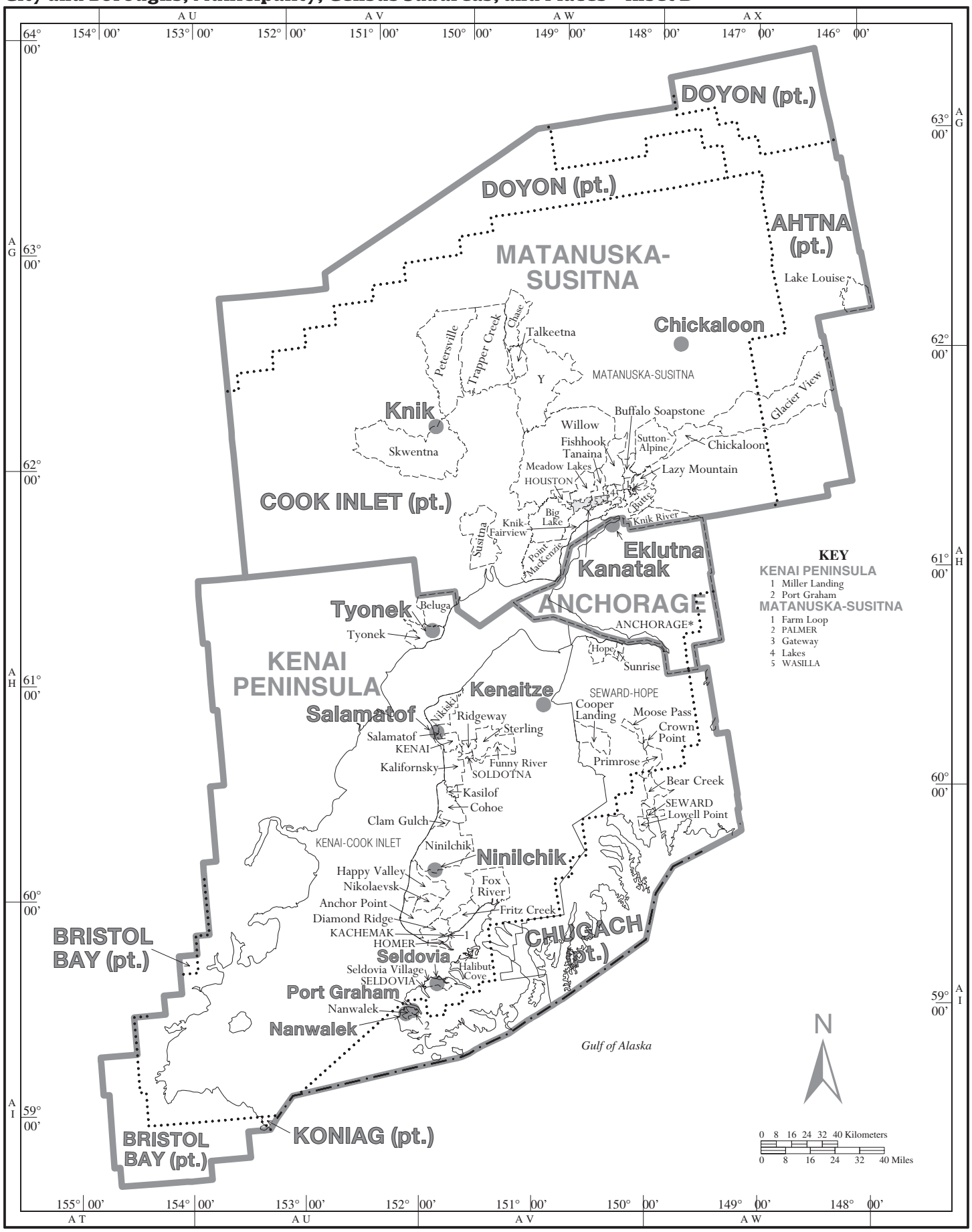

U.S. Census Bureau, Census 2000

American Indian/Alaskan Native Areas, Boroughs, Census Areas, City and Boroughs, Municipality, Census Subareas, and Places – Inset E

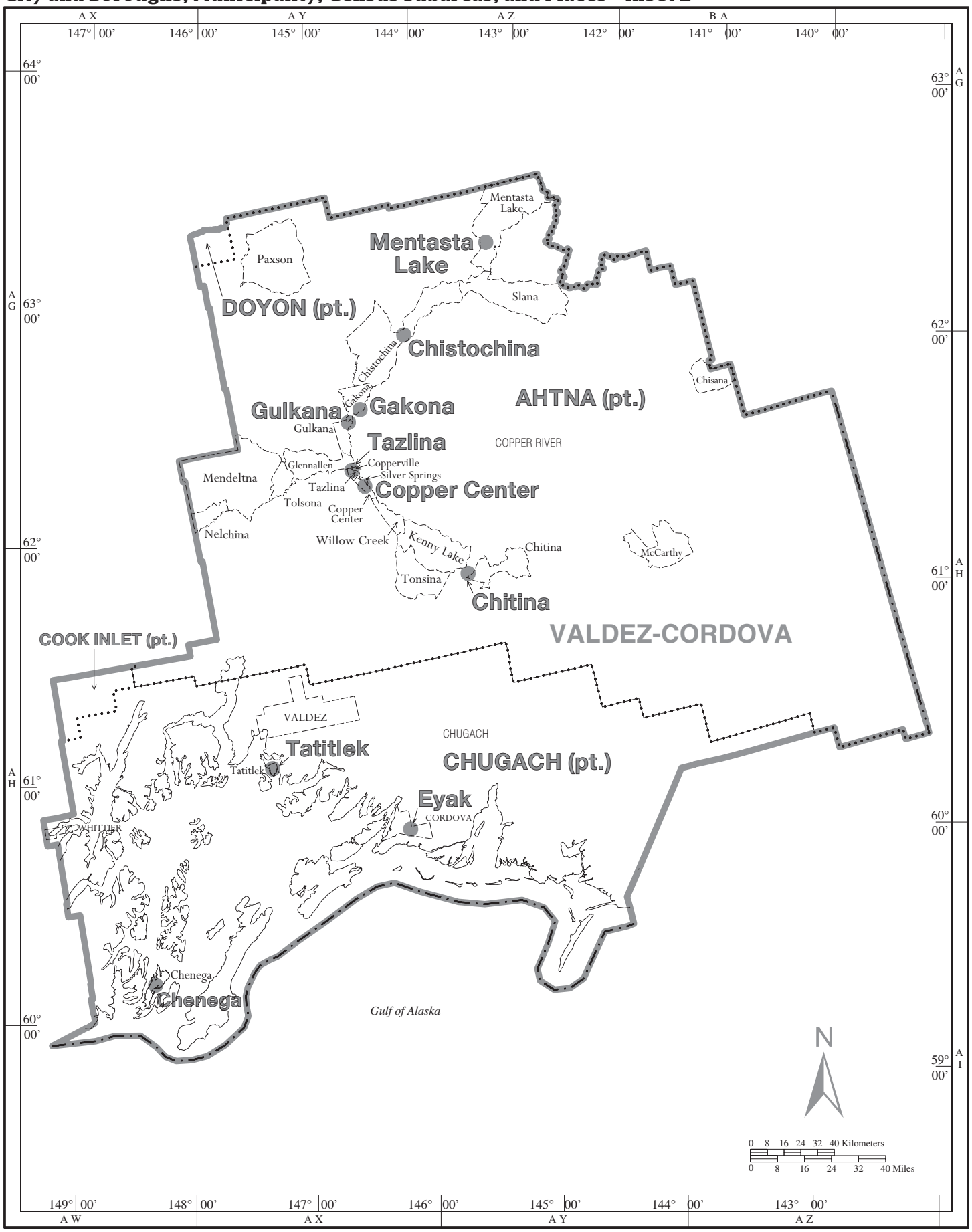

American Indian/Alaskan Native Areas, Boroughs, Census Areas, City and Boroughs, Municipality, Census Subareas, and Places – Inset F

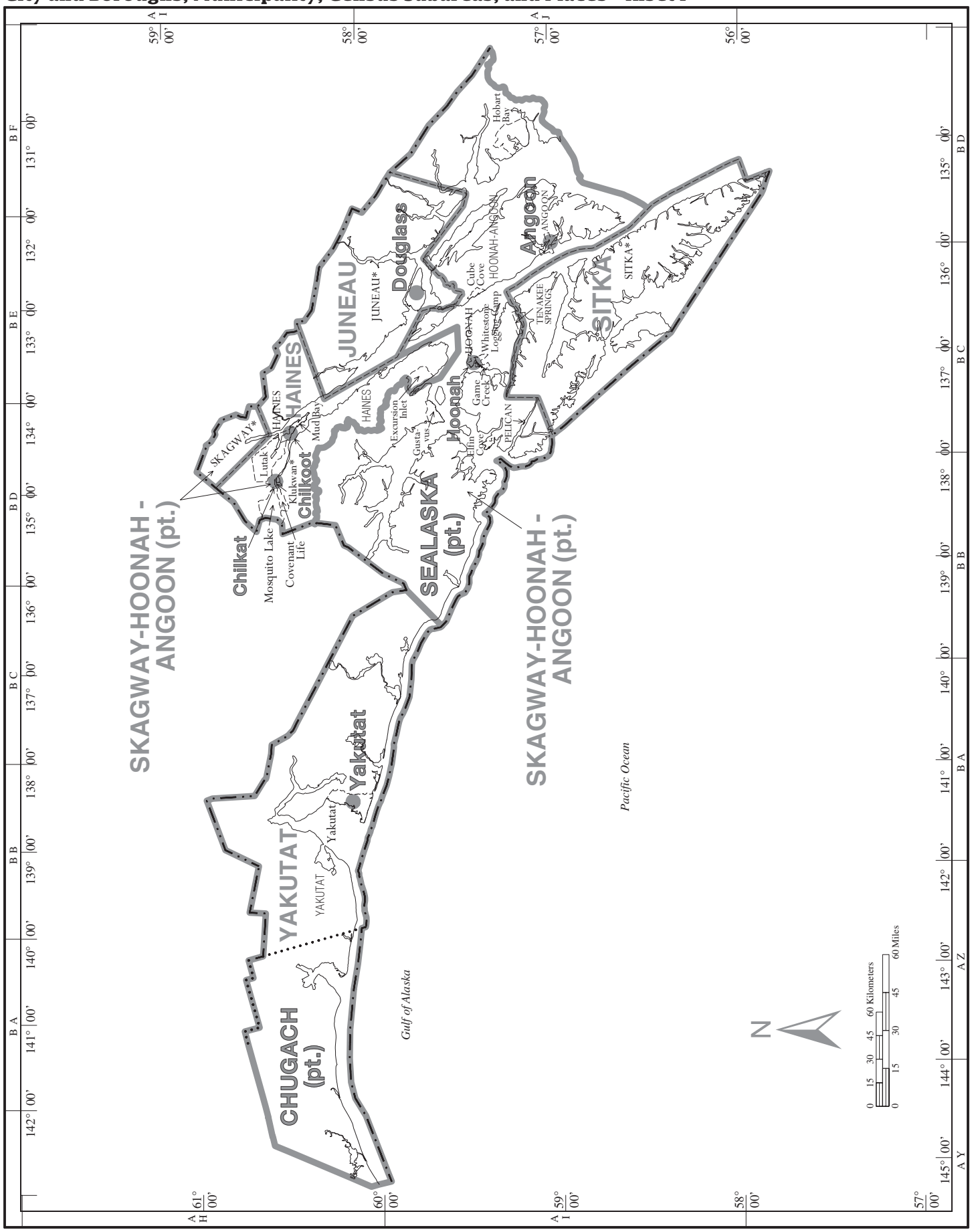

American Indian/Alaskan Native Areas, Boroughs, Census Areas, City and Boroughs, Municipality, Census Subareas, and Places – Inset G

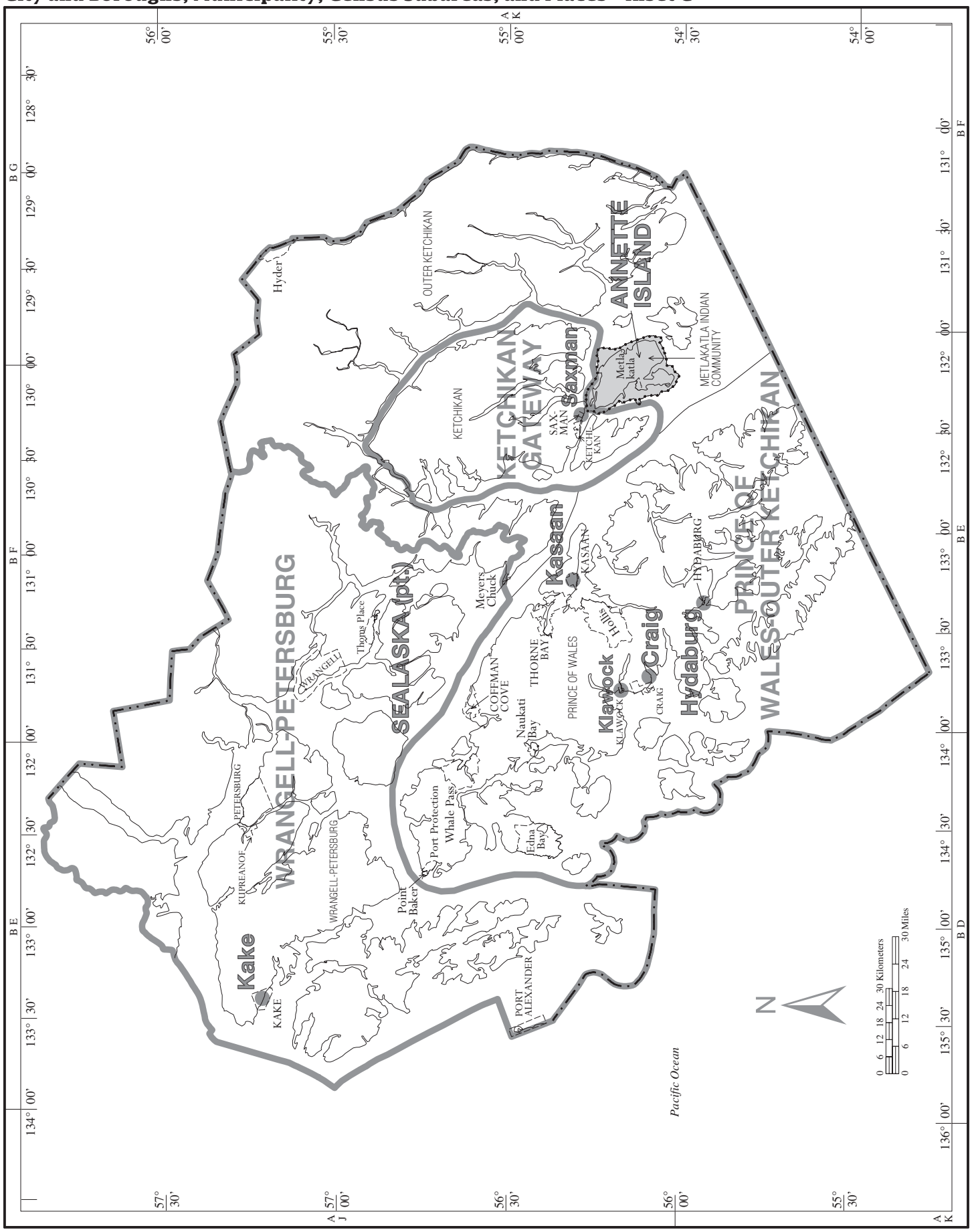

American Indian/Alaskan Native Areas, Boroughs, Census Areas, City and Boroughs, Municipality, Census Subareas, and Places – Inset H

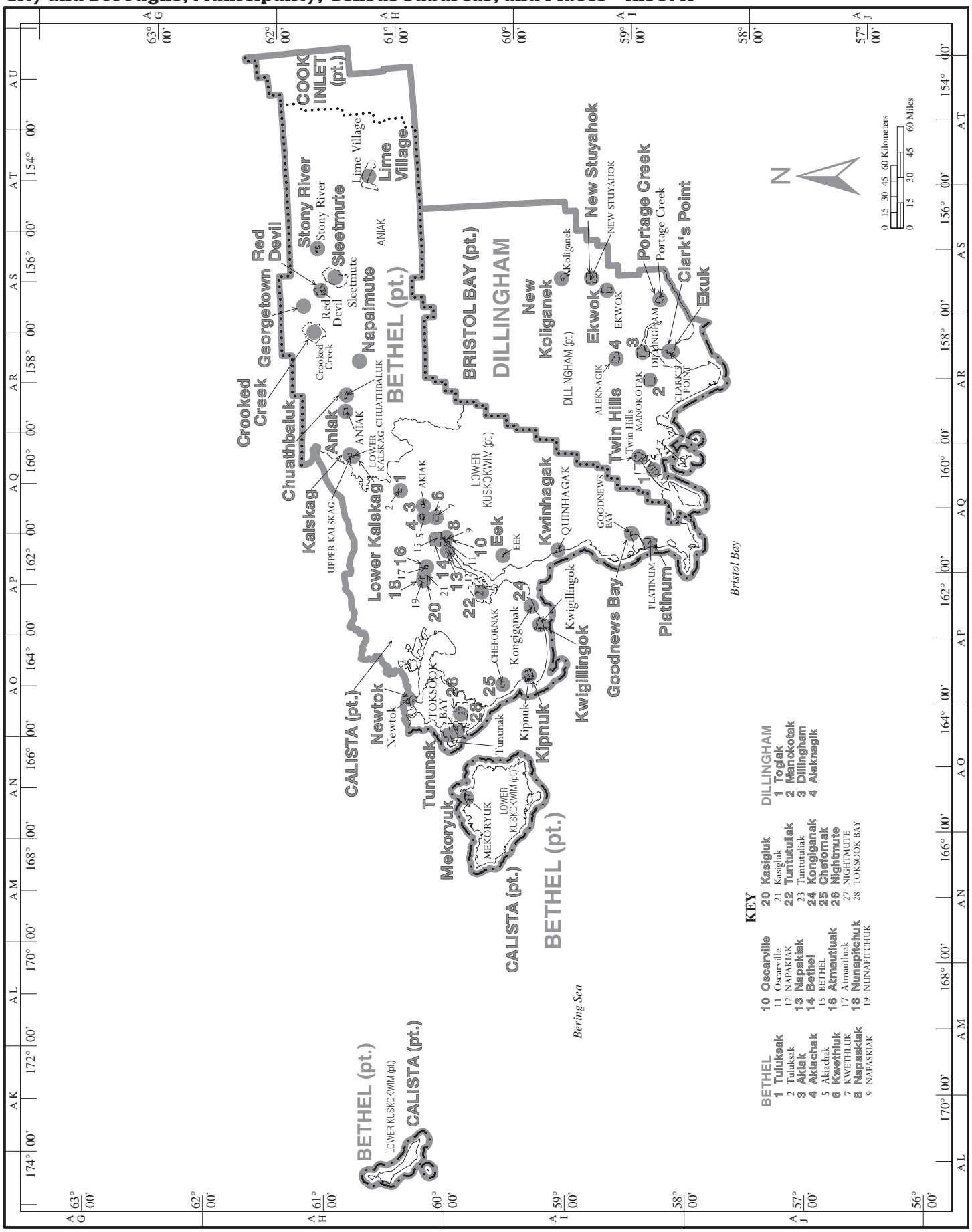

American Indian/Alaskan Native Areas, Boroughs, Census Areas, City and Boroughs, Municipality, Census Subareas, and Places – Inset I

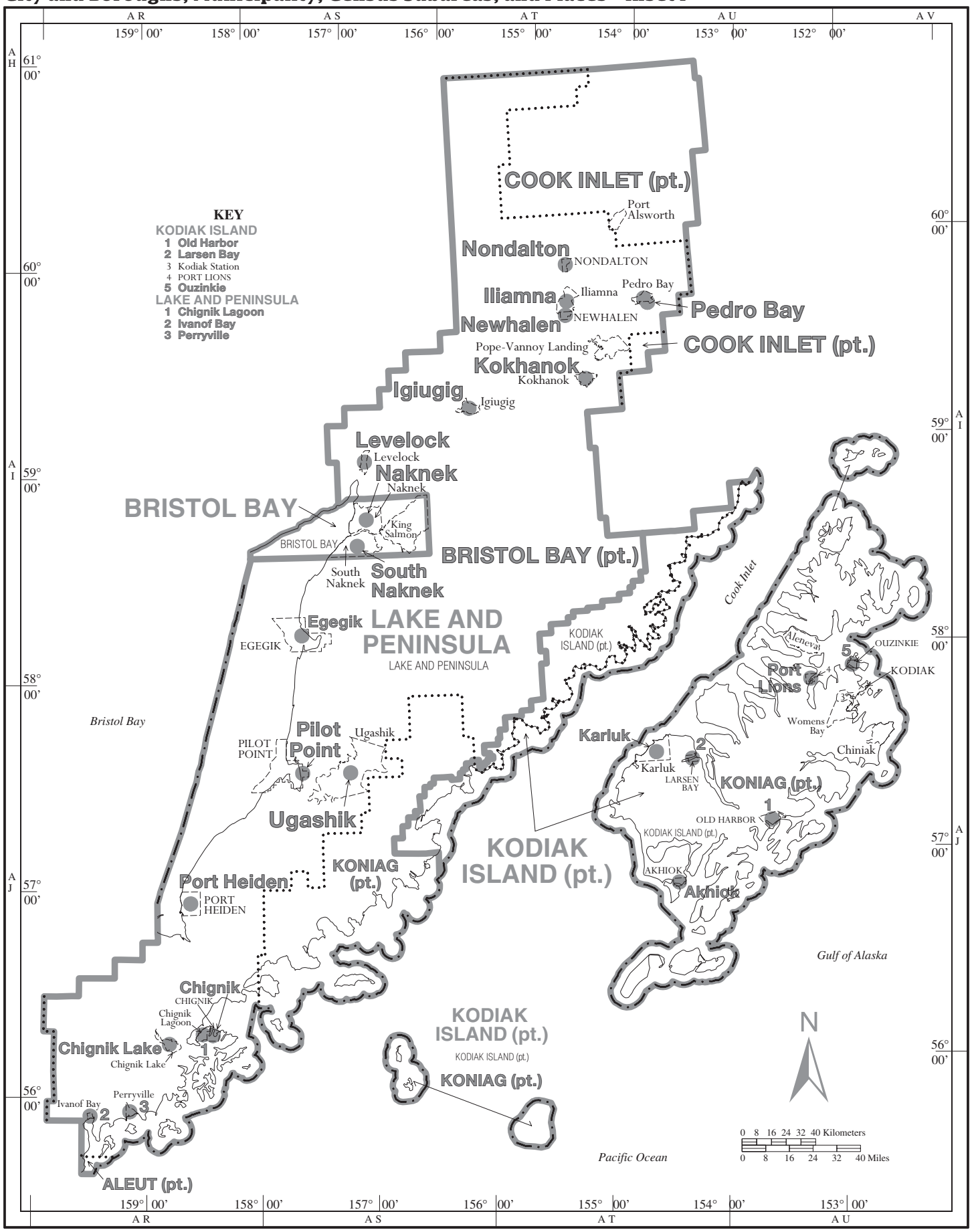

Appendix G.
Accuracy of the Data

MASTER ADDRESS FILE AND ENUMERATION PROCEDURES

The majority of addresses in the United States are in what is known for census purposes as the mailout/mailback area, which in general consists of areas with predominantly city-style mailing addresses. The original source of addresses on the Master Address File (MAF) for the mailout/mailback areas was the 1990 Census address file, the Address Control File (ACF). The first update to the ACF addresses is a U.S. Postal Service (USPS) Delivery Sequence File (DSF) of addresses. The November 1997, September 1998, November 1999, and April 2000 DSFs were incorporated into the MAF.

Until shortly before the census, the ACF addresses and the November 1997 and September 1998 residential DSF addresses constituted the MAF. These addresses were tested against Census Bureau geographic information to determine their location at the census block level. The geographic information is maintained in the Census Bureau's Topologically Integrated Geographic Encoding Referencing (TIGER®) system. When an address on the MAF can be uniquely matched to the address range in TIGER® for a street segment that forms one of the boundaries of a particular block, the address is said to be geocoded to that block. Valid and geocoded addresses appeared on each address list used for a field operation.

The Block Canvass operation was the next major address list operation in the mailout/mailback areas for Census 2000, taking place in January through May 1999. There was a 100-percent canvass of every block. Every geocoded address was printed in a block-by-block address register, and Block Canvassing listers identified the addresses as verified as a housing unit (with possible corrections to the address); a delete (no such address); a duplicate, implying the unit exists elsewhere on the list with a different, unmatchable designation, such as a different street name or building name; uninhabitable; or nonresidential.

Occurring in approximately the same time frame as Block Canvassing was a cooperative address list check with local governmental units throughout the country, called Local Update of Census Addresses (LUCA) 98. In LUCA 98, the participating governmental units received an address list and were asked for input mostly on added units but also on deleted units and corrected street names or directionals. The outcome of this operation was similar to that of Block Canvassing; units were added to and deleted from blocks, and address corrections were made.

The Decennial Master Address File (DMAF) was created in July 1999. This was the file used for printing most of the Census 2000 questionnaires. In the mailout/mailback areas, the operations that had yielded housing units and their status before this initial printing stage were the ACF, the November 1997 DSF, the September 1998 DSF, LUCA 98, and Block Canvassing.

Following the creation of the initial DMAF, there were updates to the DMAF. Addresses were added by the November 1999, February 2000, and April 2000 DSFs. Address update operations that occurred subsequent to the creation of the initial DMAF were the LUCA 98 field verification and appeal processes. Units receiving a conflicting status from the Block Canvassing and the LUCA 98 operation were sent for field verification by the Census Bureau; the results of the field verification were sent to the governmental units. At this stage the governmental unit could appeal the Census Bureau's findings for particular units. At an appeal, the Census Bureau and the governmental unit submitted their evidence of the status of a housing unit for independent review, and a ruling was issued. Both the field verification and the appeal process had the potential to change the status of a housing unit.

A final operation in mailout/mailback areas that added addresses before Census Day was the New Construction operation, another cooperative effort with participating governmental units. This operation used governmental units' local knowledge to identify new housing units in February and March of 2000.

After mailout/mailback, the second most common method of questionnaire delivery was update/leave. The address list for update/leave areas was constructed during a Census Bureau field operation called Address Listing rather than from the ACF and DSF, because the addresses are primarily noncity-style. Census employees were sent to the field with maps of their assignment areas and were instructed to record the city-style address, noncity-style address or location description, or possibly some combination of the above, for every housing unit. In addition, the location of the unit was noted on the census map with what is known as a map spot. This operation took place in the fall of 1998.

At the completion of the processing of the address listing data, it was possible to tabulate the number of housing units in each block. Because the housing units in these areas may have nonstandard mailing addresses and may be recorded in census files solely with a location description, the governmental units participating in the local review operation in these areas were sent lists of housing unit counts by block. This operation was called LUCA 99. When the LUCA 99 participant disagreed with a Census block count, that block was sent out for LUCA 99 recanvassing, in which census employees were redeployed to make updates to the address list. There was also a LUCA 99 appeal process for settling housing unit status discrepancies, which has the potential to add units to the address list. The LUCA 99 recanvassing and LUCA 99 appeal process took place at various times during the updating of the DMAF. Most of the LUCA 99 entities had their recanvassing results processed before creation of the initial DMAF, but many did not. There were DMAF updates designed specifically for getting late recanvassing and appeal results added into the census files in time for USPS delivery of a questionnaire.

The last address list-building operation in the update/leave areas was the Update/Leave operation itself. This operation was responsible for having a census questionnaire hand-delivered at every housing unit. In the process the MAF and the maps were updated.

In the most remote areas of the United States, the housing units were listed at the time of Census 2000 as the persons within them were enumerated. These operations were called List/Enumerate and Remote Alaska enumeration. This was the only source of addresses in these areas. All housing units were map spotted at the time of enumeration.

For some other regions of the country, where the address list had already been created, it was thought that an enumeration of the population would be more successful than mailback of the forms. Here an update/enumerate operation was instituted. There are two types of update/enumerate areas. The urban areas had passed through all the mailout/mailback operations up through the point of the creation of the initial DMAF, and the rural areas had passed through Address Listing, and sometimes LUCA 99, by the time of the creation of the initial DMAF. Because of these separate paths taken, it was necessary to distinguish between the urban and rural update/enumerate areas.

Another special enumeration is urban update/leave, which took place in areas where mail delivery was considered to be problematic. The addresses had passed through all the operations of the mailout/mailback areas up through the creation of the initial DMAF, but the area was visited by enumerators during the census, and, therefore, additions, deletions, and corrections to the address list were made.

People who did not receive a questionnaire at their house could submit a Be Counted Form, or they could call Telephone Questionnaire Assistance and have their information collected over the phone. Addresses from these operations that did not match those already on the DMAF were visited in a Field Verification operation to determine if they exist. Verified addresses were added to the address list.

One more source of information about housing units listed on the DMAF is the Nonresponse Follow-up (NRFU) operation. During NRFU, enumerators follow up on units that had not returned a

preaddressed census form. Units in NRFU can possibly be deleted or deemed vacant. At the same time, units that do not appear on the address list or maps could be added and enumerated concurrently. This operation occurs in mailout/mailback, update/leave, and urban update/leave areas.

SERVICE-BASED ENUMERATION

Service-Based Enumeration (SBE) was designed to account for persons without usual residence that use service facilities (i.e., shelters, soup kitchens, and mobile food vans). Only people using the service facility on the interview day were enumerated. In addition, people enumerated in targeted nonshelter outdoor locations and persons without usual residence that filed Be-Counted Forms (BCF) augmented the SBE count. The final total was included in the total population. This component of the enumeration should *not* be interpreted as a complete count of the homeless population.

CONFIDENTIALITY OF THE DATA

The Census Bureau has modified some data in this data release to protect confidentiality. Title 13, United States Code, Section 9, prohibits the Census Bureau from publishing results in which an individual's data can be identified.

The Census Bureau's internal Disclosure Review Board sets the confidentiality rules for all data releases. A checklist approach is used to ensure that all potential risks to the confidentiality of the data are considered and addressed. Questions about confidentiality may be addressed to: webmaster@census.gov Attention Policy.

Title 13, United States Code

Title 13 of the United States Code authorizes the Census Bureau to conduct censuses and surveys. Section 9 of the same Title requires that any information collected from the public under the authority of Title 13 be maintained as confidential. Section 214 of Title 13 and Sections 3559 and 3571 of Title 18 of the United States Code provide for the imposition of penalties of up to 5 years in prison and up to $250,000 in fines for wrongful disclosure of confidential census information.

Disclosure Limitation

Disclosure limitation is the process for protecting the confidentiality of data. A disclosure of data occurs when someone can use published statistical information to identify an individual that has provided information under a pledge of confidentiality. Using disclosure limitation procedures, the Census Bureau modifies or removes the characteristics that put confidential information at risk for disclosure. Although it may appear that a table shows information about a specific individual, the Census Bureau has taken steps to disguise the original data while making sure the results are still useful.

Data Swapping

Data swapping is a method of disclosure limitation designed to protect confidentiality in tables of frequency data (the number or percentage of the population with certain characteristics). Data swapping is done by editing the source data or exchanging records for a sample of cases when creating a table. A sample of households is selected and matched on a set of selected key variables with households in neighboring geographic areas that have similar characteristics (such as the same number of adults and same number of children). Because the swap often occurs within a neighboring area, there is no effect on the marginal totals for the area or for totals that include data from multiple areas. Because of data swapping, users should not assume that tables with cells having a value of one or two reveal information about specific individuals.

NONSAMPLING ERROR

In any large-scale statistical operation, such as Census 2000, human- and computer-related errors occur. These errors are commonly referred to as nonsampling errors. Such errors include not enumerating every household or every person in the population, not obtaining all required information from the respondents, obtaining incorrect or inconsistent information, and recording information incorrectly. In addition, errors can occur during the field review of the enumerators' work, during clerical handling of the census questionnaires, or during the electronic processing of the questionnaires.

While it is impossible to completely eliminate nonsampling error from an operation as large and complex as the decennial census, the Census Bureau attempts to control the sources of such error during the collection and processing operations. Described below are the primary sources of nonsampling error and the programs instituted to control this error in Census 2000. The success of these programs, however, was contingent upon how well the instructions actually were carried out during the census. As part of the Census 2000 evaluation program, both the effects of these programs and the amount of error remaining after their application will be evaluated.

Types of Nonsampling Error

Nonresponse. Nonresponse to particular questions on the census questionnaire or the failure to obtain any information for a housing unit allows for the introduction of bias into the data because the characteristics of the nonrespondents have not been observed and may differ from those reported by respondents. As a result, any imputation procedure using respondent data may not completely reflect these differences either at the elemental level (individual person or housing unit) or on the average. Some protection against the introduction of large biases is afforded by minimizing nonresponse. Characteristics for the nonresponses were imputed by using reported data for a person or housing unit with similar characteristics.

Respondent and enumerator error. The person answering the mail questionnaire for a household or responding to the questions posed by an enumerator could serve as a source of error. Although the question wording was extensively tested in several experimental studies prior to the census, the mail respondent may overlook or misunderstand a question, or answer a question in a way that cannot be interpreted correctly by the data capture system. The enumerator may also misinterpret or otherwise incorrectly record information given by a respondent, may fail to collect some of the information for a person or household, or may collect data for households that were not designated as part of the sample. To control problems such as these with the field enumeration, the work of enumerators was monitored carefully. Field staff were prepared for their tasks by using standardized training packages that included hands-on experience in using census materials. A sample of the households interviewed by each enumerator was reinterviewed to control for the possibility of fabricated data being submitted by an enumerator.

Processing error. The many phases involved in processing the census data represent potential sources for the introduction of nonsampling error. The processing of the census questionnaires completed by enumerators included field review by the crew leader, check-in, and transmittal of completed questionnaires. No field reviews were done on the mail return questionnaires for this census. Error may also be introduced by the misinterpretation of data by the data capture system or the failure to capture all the information that the respondents or enumerators provided on the forms. Write-in entries go through coding operations, which may also be a source of processing error in the data. Many of the various field, coding, and computer operations undergo a number of quality assurance and quality control checks to help ensure their accurate application.

Reduction of Nonsampling Error

To reduce various types of nonsampling errors, a number of techniques were implemented during the planning, development of the mailing address list, data collection, and data processing activities. Quality assurance methods were used throughout the data collection and processing phases of the census to improve the quality of the data. A reinterview program was implemented to minimize the errors in the data collection phase for enumerator-filled questionnaires.

Several coverage improvement programs were implemented during the development of the census address list and census enumeration and processing to minimize undercoverage of the population and housing units. These programs were developed based on experience from the 1990 census and results from the Census 2000 testing cycle.

- Be Counted questionnaires, unaddressed forms requesting all short form items, plus a few additional items were available in public locations for people who believed they were not otherwise counted.

- An introductory letter was sent to all mailout/mailback addresses and many addresses in update/leave areas prior to the mailing of the census form. A reminder postcard was also sent to these addresses.
- Forms in Spanish or other languages were mailed to those who requested them by returning the introductory letter.
- A well-publicized, toll-free telephone number was available to answer questions about the forms. Also, responses of households who had received a short form could be taken over the phone.
- Under the Local Update of Census Addresses (LUCA) program, many local governments had the opportunity to address specific concerns about the accuracy and completeness of the Master Address File before mailings began.

Resolving Multiple Responses

With multiple ways for people to initiate their enumeration, as well as the field follow-up operations, it was very likely that some people would be enumerated more than once. A special computer process was implemented to control the extent of this type of nonsampling error by resolving situations where more than one form was received from an address. The process consisted of several steps. Addresses that had more than one viable return were analyzed. Housing data from one form were chosen as the housing data to use in subsequent census processing. Within each of these addresses, comparisons of the person records on each return were made against the person records on the other returns at the same address. People found to have been included on two or more different returns were marked as such, and only one of the person records was used in subsequent processing.

IMPUTING HOUSING UNIT STATUS AND POPULATION COUNTS

Following the completion of all data collection activities for Census 2000, a computer file of census housing units was created. For some housing units, information about whether the housing unit was occupied, vacant, or nonexistent was not available. These housing units were defined as "unclassified." Unclassified housing units were assigned a housing unit status of occupied, vacant, or nonexistent by assigning the status of a nearby housing unit to the unclassified unit. Additionally, the number of persons living in some housing units known to be occupied was unknown. Housing units with unknown population were assigned the population count of a nearby occupied housing unit. All other data for these housing units was assigned via substitution or allocation during the editing of unacceptable data described in the next section.

EDITING OF UNACCEPTABLE DATA

The objective of the processing operation was to produce a set of data that describes the population as accurately and clearly as possible. In a major change from past practice, the information on Census 2000 questionnaires generally was not edited during field data collection nor during data capture operations for consistency, completeness, and acceptability. Enumerator-filled questionnaires were reviewed by census crew leaders and local office clerks for adherence to specified procedures. No clerical review of mail return questionnaires was done to ensure that the information on the form could be data captured, nor were households contacted as in previous censuses to collect data that were missing from census returns.

Most census questionnaires received by mail from respondents as well as those filled by enumerators were processed through a new contractor-built image scanning system that used optical mark and character recognition to convert the responses into computer files. The optical character recognition, or OCR, process used several pattern and context checks to estimate accuracy thresholds for each write-in field. The system also used "soft edits" on most interpreted numeric write-in responses to decide whether the field values read by the machine interpretation were acceptable. If the value read had a lower than acceptable accuracy threshold or was outside of the soft edit range, the image of the item was displayed to a keyer, who then entered the response.

To control the creation of possibly erroneous people from questionnaires completed incorrectly or containing stray marks, an edit on the number of people indicated on each mail return and enumerator-filled questionnaire was implemented as part of the data capture system. Failure of this edit resulted in the review of the questionnaire image at a workstation by an operator, that identified erroneous person records and corrected OCR interpretation errors in the population count field.

At Census Bureau headquarters, the mail response data records were subjected to a computer edit that identified households exhibiting a possible coverage problem and those with more than six household members—the maximum number of persons who could be enumerated on a mail questionnaire. Attempts were made to contact these households on the telephone to correct the count inconsistency and to collect the census data for those people for whom there was no room on the questionnaire.

Incomplete or inconsistent information on the questionnaire data records was assigned acceptable values using imputation procedures during the final automated edit of the collected data. Imputations, or computer assignments of acceptable codes in place of unacceptable entries or blanks, are needed most often when an entry for a given item is lacking or when the information reported for a person on that item is inconsistent with other information for that person. This process is known as allocation. As in previous censuses, the general procedure for changing unacceptable entries was to assign an entry for a person that was consistent with entries for persons with similar characteristics. The assignment of acceptable codes in place of blanks or unacceptable entries enhances the usefulness of the data. Allocation rates for census items are made available with the published census data.

Another way corrections were made during the computer editing process was through substitution; that is, the assignment of a full set of characteristics for people in a household. When there was an indication that a household was occupied by a specified number of people, but the questionnaire contained no information for the people within the household or the occupants were not listed on the questionnaire, a previously accepted household of the same size was selected as a substitute, and the full set of characteristics for the substitute was duplicated. Housing characteristics are not substituted. Table H18 in Summary File 1, Occupied Housing Units Substituted, represents a count of occupied housing units into which all persons have been substituted.

Appendix H. Acknowledgments

The Office of the Associate Director for Decennial Census, **John H. Thompson,** Associate Director for Decennial Census; **Preston Jay Waite,** Assistant Director for Decennial Census; **Carolee Bush, Mimi L. Born,** Special Assistants; **Oscar G. Farah,** Decennial Systems Architecture and Integration Manager; **Robert Fay,** Senior Mathematical Statistician; **William Bell,** Senior Mathematical Statistician for Small Area Estimation; **Elizabeth Martin,** Senior Researcher for Survey Methodology.

Gloria Gutierrez, Assistant Director for Marketing and Customer Liaison; **LaVerne V. Collins,** Assistant to the Associate Director for Communications; **Kenneth C. Meyer,** Special Assistant, Office of the Associate Director for Communications.

The Decennial Management Division, **Susan M. Miskura,** Division Chief; **Teresa Angueira,** Lead Assistant Division Chief; **M. Catherine Miller,** Assistant Division Chief for Decennial Communications; **Miguel B. Perez,** Assistant Division Chief for Budget and Management Information Systems; **A. Edward Pike, III,** Assistant Division Chief for Systems, Geography and Content Programs; **Edison Gore,** Assistant Division Chief for Field Programs; **Fay F. Nash,** Assistant Division Chief for Statistical Design/Special Census Programs. Branch Chiefs and Staff: **Wilfredo Sauri Garcia, Kathleen M. Halterman, Idabelle B. Hovland, Jane H. Ingold, Agnes S. Kee, Edward L. Kobilarcik, Paulette M. Lichtman-Panzer, Carol M. Miller, William E. Norfolk, Burton H. Reist, Barbara S. Tinari, Maria E Urrutia, Violeta Vazquez, Andrew W. Visnansky.** Other Contributors: **Leonard R. Baer, Ramala Basu, William D. Biggar, Nicholas I. Birnbaum, Joanne L. Bluhm, Tasha R. Boone, Sharon K. Boyer, Sarah E. Brady, Carol Briggs, Andrea F. Brinson, Julia Buckley-Ess, Geneva A. Burns, Bennie K. Butler, Rochelle Carpenter, Edmund J. Coan, Jr., David A. Coon, Donnesha Y. Correll, Karen A. Crook, Enid Cruz-Mirabal, Alex E. Cutter, KaTrina J. Dandie, Gail S. Davidson, Sherry P. Deskins, Gretchen A. Dickson, Mark E. Dickson, William B. Eaton, Richard T. Edwards, Cynthia R. Eurich, Karen S. Fields, Lourdes N. Flaim, Linda Flores-Baez, Charles F. Fowler, III, Wallace Fraser, Gemma M. Furno, Alfred Gigletto, John W. Gloster, Tere M. Glover, Audrian J. Gray, Mark T. Gray, Annette M. Guevarez, Rebecca J. Halterman, Carolyn L. Hampton, Catherine J. Hartz, Anne Jones, Doris M. Kling, Debra A. Latham, Douglas M. Lee, Charles T. Lee, Jr., Vanessa M. Leuthold, Raymond N. Loftin, Jeannie A. McClees, Joy McLaughlin, Karen S. Medina, Hector X. Merced, Lourdes M. Morales, Laureen H. Moyer, Margarita M. Musquiz, Jaime Nazario-Perez, Jo Ann Norris, Ivonne Pabon-Marrero, Deborah Padua-Ferris, Eloise K. Parker, Alicia E. Pickett, Ann Quarzo, Annette M. Quinlan, Monica L. Rodia, Denise Sanders, Monique V. Sanders, Glenn C. Schneider, Clayton D. Spangenberg, Darlene L. Stewart, Kathleen J. Stoner, Shirley H. Stover, Myss R. Sykes, Wanda J. Thomas, Maura E. Tipping, Nichole Tillman, Nevalle Wade, Shelley A. Walker, Sherri M. Walker, Marcia S. Willhide.**

The Decennial Systems and Contracts Management Office, **Michael J. Longini,** Division Chief; **Edwin B. Wagner, Jr.,** Deputy Division Chief; **Alan J. Berlinger,** Assistant Division Chief for Data Capture Program; **J. Gary Doyle,** Assistant Division Chief for Systems Integration; **Patricia Kelly,** Assistant Division Chief for 2000 Printing Contracts; **Michael L. Palensky,** Assistant Division Chief for Acquisition Division; **Robert A. Rinaldi,** Assistant Division Chief for Automation Infrastructure; **Dennis W. Stoudt,** Assistant Division Chief for Processing and Support. Branch and Staff Chiefs: **Curtis Broadway, Danny Burkhead, Neil Thomas Cotton, Don Danbury, Wendy D. Hicks, Donald R. Dwyer, Ben Eng, Suzanne Fratino, Pauline C. Hanson, Carolyn Hay, Robert J. Hemmig, James Marsden, Warren McKay, George H. McLaughlin, William L. Peil, William Russell, David Sliom, Emmett F. Spiers, Marie P. Sudik, Tracy Wessler. Other Contributors: Carolyn G. Blackford, Mary Louise Bohle, Jean M. Clark,**

Michael Clark, Jack F. Davis, Gladys V. Davis, Julia B. Dickens, Michael S. Dugan, William A. Eng, Diana L. Giffin, Margaret E. Goldsmith, Charles J. Kahn, Ellen B. Katzoff, Sunhak Kim, Patricia L. Kirk, Andrew P. Kraynak, Sandra L. Lantz, Brenda F. Lukenich, Patricia Madson, Caroline S. Magill, Karen K. Mitchell, Gerard Moore, Patrick J. Mulcahy, Duc Mong Nguyen, Robert A. Peregoy, Mary S. Petrocci, Dan E. Philipp, Phyllis Simard, Frances A. Simmons, Johanne M. Stovall, David A. Tabaska, Jess D. Thompson, Mary M. Tucker, Michael T. Wharton, Mary M. Wright.

The Data Access and Dissemination System Office, **E. Enrique Gomez,** Division Chief; **William K. Stuart,** Assistant Division Chief. Branch and Staff Chiefs: **Harold M. Brooks, Jack F. Davis, Mark I. Kronisch, Peter Rosenson, Sandra K. Rowland.** Other Contributors: **Susan Ann Baptist, Amy M. Bishton, Marian E. Brady, Rosalie A. Britt, John K. Butler, Jr., Raymond W. Davis, Radine L. Desperes, Karen S. Dutterer, Janis A. Ennis, Sharon K. Fortuna, Beverly B. Fransen, Jean M. Haynes, Jennifer L. Holland, Eugene M. Rashlich, Aric G. Smarra, Joann M. Sutton, Doung D. To, Berlyn Wheeler, Margaret G. Williams.**

The Decennial Statistical Studies Division, **Howard Hogan,** Division Chief; **Jon Clark,** Assistant Division Chief for Census Design; **Maureen P. Lynch,** Assistant Division Chief for Coverage Measurement Processing; **Donna Kostanich,** Assistant Division Chief for Sampling and Estimation; **Rajendra Singh,** Assistant Division Chief for Statistical Communications; **David C. Whitford,** Assistant Division Chief for Statistical Program Management; **Barbara Walter,** Special Assistant to the Division Chief. Branch Chiefs: **Nicholas Alberti, Patrick Cantwell, Danny Childers, Deborah Fenstermaker, Philip M. Gbur, Richard Griffin, Charisse E. Jones, Marjorie Martinez, Alfredo Navarro, Magdalena Ramos, Jennifer Reichert, James Treat.** Other Contributors: **Tamara Adams, Paula Anderson, Mark Asiala, Susan Atha, Diane Barrett, Stephanie Baumgardner, Michael Beaghen, Rosemary Byrne, Kathy Rae Carlers, Nathan Carter, Inez Chen, John Chesnut, Kara Morgan Clarke, Ryan Cromar, Peter Davis, Charles R. Dimitri, Carl Durant, Lisa Fairchild, James Farber, Golam Farooque, Roxanne Feldpausch, Patricia Fisher, Courtney Ford, Rhonda Geddings, Greg Golebiewski, Alicia Green, Dawn E. Haines, Kevin Haley, Steven Hefter, John Hilton, Maria Cupples Hudson, Jerry Imel, Lynn Imel, Meiliawati Iskandar, Levern Jacobs, Jr., Carrie Johanson, Kimball Jonas, John Jones, Loleysa Kelly, Jae Kwang Kim, Felipe Kohn, Bau Le, Xijian Liu, Anne McGaughey, Dave McGrath, Tracey McNally, Vincent T. Mule, Jr., Nganha Nguyen, Susan Odell, Broderick Oliver, Doug Olson, Robin A. Pennington, Rebecca Piegari, Barbara Ray, Miriam Rosenthal, Matthew Salganik, Robert Sands, Eric Schindler, Shuping Shen, Dave Sheppard, Roger Shores, Charles D. Sissel, Damon Smith, Phawn Stallone, Michael Starsinic, Martha Sutt, Michael Tenebaum, Ana Valentin, Joseph G. VanNest, Mark Viator, Erin Whitworth, Glenn Wolfgang, Kevin Zajac, Mary Frances Zelenak, Randal ZuWallack.**

The Housing and Household Economic Statistics Division, **Daniel H. Weinberg,** Division Chief; **Leonard J. Norry,** Assistant Division Chief for Housing Characteristics; **Charles T. Nelson,** Assistant Division Chief for Income, Poverty, and Health Statistics; **Stephanie S. Shipp,** Assistant Division Chief for Labor Force Statistics and Outreach; **Richard A. Denby,** Assistant Division Chief for Estimation, Processing, and Programming. Branch Chiefs, Staff Chiefs, and Special Assistants: **Larry L. Beasley, Donald R. Dalzell, Peter J. Fronczek, Patricia A. Johnson, Susan P. Love, John M. McNeil, Mary Naifeh, Thomas J. Palumbo, Lydia Scoon-Rogers, Thomas S. Scopp, Edward J. Welniak, Jeanne M. Woodward.** Other Contributors: **Laura Adler, Elaine M. Anderson, Jana L. Asher, John T. Baker, II, Dana A. Bradley, Robert L. Bennefield, Donna Benton, Joanne Binette, Helen Bohle, Ester Buckles, Mary Thrift Bush, Stephen L. Campbell, Charita Castro, Linda B. Cavanaugh, William S. Chapin, Joan M. Clarke, Joseph P. Dalaker, Bonnie L. Damon, Michael E. Davern, Sarah C. Davis, Katharine M. Earle, Reita Glenn-Hackett, Timothy S. Grall, Ann-Margaret Jensen, Mary C. Kirk, Diana J. Lewis, Tracy A. Loveless, Sandra Luckett, Wynona L. Mims, Thomas Niemczyk, Roberta T. Payne, Hung X. Phan, Chandararith R. Phe, Kirby G. Posey, David M. Rajnes, Dwayne Ross, Howard A. Savage, Peter J. Sepielli, Paul Siegel, Nora Szeto, Jan Tin, Sherri C. Tompa, Victor M. Valdisera, Marjorie R. Ward, Myra A. Washington, Mai A. Weismantle, Ellen B. Wilson.**

The Population Division, **John F. Long,** Division Chief; **Louisa F. Miller,** Assistant Division Chief for Census Programs; **Signe Wetrogan,** Assistant Division Chief for Population Estimates and Projections; **Robert A. Kominski,** Assistant Division Chief for Social and Demographic Statistics; **Jorge del Pinal,** Assistant Division Chief for Special Population Statistics; **Peter Way,** International Programs Center Chief. Branch Chiefs, Staff Chiefs, and Special Assistants: **Michael J. Batutis, Jr., Judy Belton, Claudette Bennett, Lisa Blumerman, Robert Bush, Edwin R. Byerly, Arthur Cresce, Jr., Jennifer C. Day, Kevin Deardorff, Manuel de la Puente, Glenn S. Ferri, Campbell J. Gibson, Karen Humes, Diana Lopez-Meisel, Robert Nunziata, Martin O'Connell, E. Marie Pees, J. Gregory Robinson, Phillip A. Salopek, Arlene Saluter, William Schooling, Annetta C. Smith, Gregory Spencer, Janice A. Valdisera.** Other Contributors: **Arjun Adlakha, Patricia Anderson, Amy Arnett, Angela D. Asano, Lea Auman, Cassandra Banks, Jessica Barnes, Kurt Bauman, Bonny M. Berkner, Mary Blankenship, Celia G. Boertlein, Ellen J. Bradley, Angela Brittingham, Antonio Bruce, Rosalind Bruno, Katherine Campbell, Paul R. Campbell, Rachel Cassidy, Linda Chase, Charles L. Clark, Sheila Colbert, Margaret Cole, Joseph Costanzo, Rosemarie Cowan, Andrea Curry, James Creech, Prithwis Das Gupta, Cynthia Davis, Warren F. Davis, Kimberly A. DeBarros, Donna Defibaugh, Jason Devine, Tina Dosunmu, Bruce Durding, Jane Dye, Carol S. Faber, Alison Fields, Jason Fields, Timothy R. Fitzgerald, Todd Gardner, Yvonne Gist, Sherrell Goggin, Rosalyn M. Green, Elizabeth Grieco, Betsy Guzman, Kristin A. Hansen, Kenneth Hawkins, Mary Hawkins, Lisa Hetzel, Keller Hill, Phyllis Hogan, Amie Jamieson, Tecora Jimason, Arvella Johnson, Rodger Johnson, Nicholas Jones, Colleen Joyce, Kay T. Jung, Linda B. Kehm, Mary Elizabeth Kennedy, Mary R Kennedy, Jennifer Kipple, Lois M. Kline, Jeffrey J. Kuenzi, Emily M. Lennon, Michael Levin, Mary Louviere, Terry Lugaila, Paul Mackun, Gladys Martinez, Linda Mayberry, Jesse McKinnon, Janin Menendez, Julie Meyer, Karen M. Mills, Terri Monroe, Kathleen Morris, Debra Niner, Catherine O'Brien, Grace O'Neill, Stella Ogunwole, Thomas Ondra, Marc Perry, Sherry B. Pollock, Ann Powell, David Rain, Roberto Ramirez, Michael Ratcliffe, Cynthia Ratliff, John Reed, Edith Reeves, Clara A. Reschovsky, Donna Robertson, Anne R. Ross, Camille Ryan, Rebecca Sauer, Selma Sawaya, Jason P. Schachter, Rebeckah Schlosser, Dianne Schmidley, Hyon Shin, Robert Shlanta, Linda Showalter, Tavia Simmons, Victoria Simmons, Larry Sink, Brenda Skillern, Amy Smith, Denise I. Smith, Pamela Smith, Steven Smith, Renee E. Spraggins, Gretchen A. Stiers, Michael Stroot, Trudy Suchan, Susan M. Swan, Nancy L. Sweet, Gloria A. Swieczkowski, Leah Taguba, Anthony Tchai, Herbert Thompson, Carolyn Tillman, Marylou Unsell, Barbara Van der Vate, Paula Vines, Grace T. Waibel, William Wannall, Elizabeth Weber, Kirsten West, Nina J. Williams, David Word, Janet Wysocki.**

The Customer Liaison Office, **Stanley J. Rolark,** Division Chief. Team Leaders/Branch Chiefs: **Renee Jefferson-Copeland, Barbara A. Harris, Thelma Stiffarm.** Other Contributors: **Franklin J. Ambrose, Michael Bryan, Kassandre Cowan, Russell Davis, Jr., LaShaunne Graves, Keller Hill, Edwina Jaramillo, Janice Jones, Wayne Kei, Brenda Kelly, Barbara LaFleur, William M. Millett, Cerafin (John) Morales, Catherine Yvonne Smallwood, Debra Spinazzola, Charmae G. Taliaferro, Ernest Wilson.**

The Administrative and Customer Services Division, **Walter C. Odom,** Division Chief; **Michael G. Garland,** Assistant Division Chief for Product Development and Publications Services. Branch Chiefs: **James R. Clark, Gary J. Lauffer.** Other Contributors: **Barbara H. Blount, Cynthia G. Brooks, Meshel L. Butler, Tina T. Egan, Bernadette J. Gayle, Shirley McLaughlin, Kim D. Ottenstein, Rena S. Pinkney, Laurene V. Qualls, Amanda D. Shields, Margaret A. Smith.**

The Census 2000 Redistricting Data Office, **Marshall L. Turner, Jr.,** Division Chief; **Catherine Clark McCully,** Assistant Division Chief.

The Geography Division, **Robert W. Marx,** Division Chief; **Robert LaMacchia,** Assistant Division Chief for Geocartographic Services; **Linda Franz,** Assistant Division Chief for Geographic Operations; **David Galdi,** Assistant Division Chief for Geographic Application Systems; **Carl Hantman,** Assistant Division Chief for Geoprocessing Systems; **Joseph Knott,** Geographic Operations Advisor. Primary Contributors: **Joanne Aikman, David Aultman, Maurice Austin,**

Lawrence Bates, Constance Beard, Richard Birdsong, Ronald Blake, Gerard Boudriault, Kaile Bower, Bob Brown, Calvin Brown, John Byle, Gerald Coleman, Tracy Corder, Michael DeGennaro, Charles Dingman, Leo Dougherty, David Earles, Anita Easter, Amy Fischer, Deanna Fowler, Carol Gleason, Tammi Gorsak, Michael Hackelton, Kevin Holmes, Ruth Johnson, Stephen Jones, Mark Kueck, Sean Kinn, Quinn Lee, Carl Leggieri, Rhonda Levi, Alan Longshore, Joseph Marinucci, Joan Meiller, Carol Muscia, Kimberly Newkirk, Michael Niosi, Linda Orsini, Vincent Osier, Brian Osterloh, Nick Padfield, Linda Pike, Lourdes Ramirez, Patricia Ream, Anne Richards, Barbara Rosen, Janemary Rosenson, Ricardo Ruiz, Barbara Saville, Jeffrey Schneider, Brian Scott, Stephanie Spahlinger, Jay Spurlin, Dorothy Stroz, Brian Swanhart, David Tarr, William Thompson, Angela Thornton, Timothy Trainor, Jaime Turner, Meade Turner, Michael Van Dyke, Scott Wilcox, Donna Zorn. Other Contributors: **David Alexander, Patricia Angus, Brian Beck, Frederick Broome, John Brown, Anthony Costanzo, Raymond Craig, Paul Daisey, Robert Damario, Beverly Davis, Sonya DeSha-Hill, Dorothea Donahue, Scott Fifield, Andy Flora, Gerald Furner, Randy Fusaro, Leslie Godwin, John Liadis, Paul Manka, John McKay, Victor Meiller, Gwendolyn McLaughlin, Lornell Parks, James Pender, Al Pfeiffer, Rose Quarato, Danielle Ringstrom, Carl Sanders, George Sarkees, Joel Sobel, Daniel Sweeney, Dan Todd, Charles Whittington.**

The Telecommunications Office, **Larry J. Patin,** Division Chief; **Kenneth A. Riccini,** Assistant Division Chief. Team Leaders: **Janet T. Absher, Donald E. Badrak, II, Edward H. Cormier, Pamela D. Mosley, Clement J. Scanlan, John R. Selock, Gary K. Sweely.** Senior Staff Contributors: **Teryl A. Baker, Judith K. Brunclik, Kevin D. Butler, Steven P. Joseph, Anthony L. Lesko, Jr., Deborah L. Ludka, Patrick L. McDonald, Jae M. Pak, Lee E. Rian, Robert M. Scott, Calvin R. Spears, Ronald L. Steinberg, Christopher D. Volatile, Marcus A. Ward, Gary L. Williams.** Other Contributors: **Joan A. Babb, Michael J. Bartolomeo, Jr., Krishan K. Chhibbar, Mary E. Deas, Sharon C. Dombrowski, Brenda J. Galvin, Priscilla A. Harrell, Leo T. Hool, Minh L. Huynh, Cyrus S. Jackson, Jr., Joseph J. Powell, Phyllis A. Shipley, Cynthia A. Simmonds, Lester R. Swann, Tonette M. Swanson, Carlene C. Tayman, Vivian A. Wilson.**

The Technologies Management Office, **Barbara M. LoPresti,** Division Chief; **Howard Prouse,** Assistant Division Chief for Census Automation; **Roy F. Borgstede,** Assistant Division Chief for Systems; **Judy Dawson,** Assistant to the Assistant Division Chief for Census Automation. Team Leaders: **Steven Angel, Leah Arnold, Jerome Garrett, Chris Garza, Tim McGarvey, Bob McGrath, Tom McNeal, Mark Peitzmeier, Jane Polzer, Ellen Soper, Robert Soper, Yiwei Yu.** Other Contributors: **Edgard Antonio, Sheila Astacio, Bill Ballew, Erica Bilek, Robert Brown, Annie Calhoun, Joanne Carruba, Cedric Carter, Carol Comisarow, Frank Fisiorek, Susan Galeano, Sharon Gross, Michael Haas, Carol Hammond, Deloris Higgins, Chris Kent, Michael Marini, Patricia Montgomery, Gail Nairn, Yu-Jihng Peng, Caroline Riker, Nancy Rogers, Gary Seigel, Sandra D. Stewart, Darrin Stolba, Lynn Swindler, Luana Tran, Douglas Vibbert, John View, Karen Wyatt.**

The Statistical Research Division, **Tommy Wright,** Division Chief; **Marty Appel, Leslie Brownrigg, Beverley Causey, Bor-Chung Chen, Carol Corby, Melinda Crowley, Manuel de la Puente, Theresa DeMaio, David DesJardins, Joyce Farmer, Maria Garcia, Eleanor Gerber, Dan Gillman, Sam Hawala, Samuel Highsmith, Jr., Richard Hoffman, III, C. Easley Hoy, Elizabeth Huang, Michael Ikeda, Cary Isaki, Catherine Keeley, Jay Kim, William LaPlant, Gregory Lestina, Jr., John Linebarger, Lawrence Malakhoff, Donald Malec, Kent Marquis, Paul Massell, Thomas Mayer, Jeffrey Moore, Elizabeth Murphy, Elizabeth Nichols, Thomas Petkunas, Edward Porter, Lorraine Randall, Cleo Redline, Matt Salo, Mary Scaggs, Laurel Schwede, Philip Steel, Yves Thibaudeau, Julie Tsay, Elizabeth Vacca, Todd Williams, William Winkler, Laura Zayatz.**

The Congressional Affairs Office, **Robin J. Bachman,** Division Chief; **Joanne M. Caldwell,** Assistant Division Chief. Congressional Affairs Associates: **John H. Ambler, Clive R. Richmond.** Liaison Staff and Assistants: **Lee E. AuCoin, Stuart P. Durst, Sharon K. Murtha, Joanne M. Ramsey, Leatha Lamison-White.** Other Contributors: **Martha E. Gigger, Tracey N. Harrison, Colleen Smith, Tammy Sutton, Regina M. Toye, Barbara J. Ziccardi.**

The Marketing Services Office, **John C. Kavaliunas,** Division Chief. Branch and Staff Chiefs: **Barbara Aldrich, Joanne Dickinson, Colleen Flannery, George Selby, Leslie D. Solomon, Joyce Ware.** Other Contributors: **William Crews, Barbara Garner, Mary Jane McCoy, Robert Schneider, Jr., David L. Wycinsky, Jr.**

The Public Information Office, **Maury Cagle,** Chief. Other Contributors: **Sharon Anderson, Angela Baker, Chris Baumgartner, Mike Bergman, Robert Bernstein, George Boyd, Patti Buscher, Catherine Childress, Renee Clagett, Noel Clay, Danielle Conceicao, Debra Corbett, Pauline Cornellier, Cat Crusan, Robin Davis, Darlene Dickens, Mary Dolezuchowicz, Pat Dunton, Karen Epp, Joe Forte, Mike Freeman, Fred Gatlin, Gerri Griffith, Kara Haley, Barbara Hatchl, David Hoffman, Bonnie Hopper, Danny Johnson, Dwight Johnson, Schere Johnson-Jordan, Ellie Juergens, Lucille Larkin, Debbie Law, Mark Mangold, Eileen Marra, Suzanne Moret, Mike Morgan, Linda Nancarrow, Bryan Niemiec, Ruth Osborne, James Pasierb, Mary Pelzer, Rick Reed, Victor Romero, Bey-Ling Sha, Barbara Soule, Mary G. Thomas, Beverly Thompson, Donna Tillery, Neil Tillman, Mark Tolbert, III, Gene Vandrovec, Jeanne Waples, Tom Webster, Everett Whiteley, Janet Wooding, J. Paul Wyatt, Kevin Younes.**

The Policy Office, **Gerald W. Gates,** Chief. Branch and Staff Chiefs: **Wendy L. Alvey, Thomas A. Jones, William F. Micarelli, Marilyn H. Moore, Jacqueline R. Yates.** Other Staff: **David G. Hendricks, Patricia L. Melvin, David M. Pemberton, Sandra L. Shahady, Fred J. Shenk.**

The Census 2000 Publicity Office, **Steven J. Jost,** Associate Director for Communications; **Jennifer P. Marks,** Division Chief; Special Assistants to the Division Chief, **Kerry Sutten** and **Judith Waldrop. Branch Chiefs and Staff: Angelia Banks, Patti Becker, Charlene Bickings, Cherrie Burgess, Shirley Clevinger, Dave Coontz, Paula Coupe, Kimberly A. Crews, Nedra Darling, Jenmaire Dewberry, Thomas W. Edwards, Michele Freda, Michelle Hammond, Angela M. Johnson, Sharon Massie, Dorothy G. Moorefield, Lillian Moy, Diane Norton, Kendall Oliphant, Elaine V. Quesinberry, Beverly A. Roberts, Monica Smith, Dorothy Winslow.**

The Planning, Research, and Evaluation Division, **Ruth Ann Killion,** Division Chief; **Deborah Bolton,** Assistant Division Chief for Coordination; **David Hubble,** Assistant Division Chief for Evaluations; **Charlene Leggieri,** Assistant Division Chief for Administrative Records Research; **Sally Obenski,** Assistant Division Chief for 2010 Planning. Staff Group Leaders and Staff: **Joan Marie Hill, Dean Judson, Vickie Kee, Juanita Lott, Randall Neugebauer, Rita Petroni, Arona Pistiner, Cotty Smith, Emilda Rivers, George Train, Frank Vitrano, Henry Woltman, Stephen Ash, Jana Asher, Elizabeth Banks, Mikahil Batkhan, Mark Bauder, Susanne Bean, Katie Bench, Keith Bennett, Michael Berning, Harold Bobbitt, Linda Brudvig, Joseph Burcham, Tammy Butler, Rita Cacas, Cynthia Chang, Joseph Conklin, Raph Cook, Ann Daniele, Mary Davis, Benita Dawson, Margaret Duffy, Matt Falkenstein, Eleni Franklin, Jennifer Guarino, David Hilnbrand, Christine Hough, Lionel Howard, Norman Kaplan, Anne Kearney, Donald Keathley, Francina Kerr, Jeong Kim, Elizabeth Krejsa, Dawn LeBeau, John Lukasiewicz, Jason Machowski, Daniella Mungo, Sherri Norris, Nancy Osbourn, Karen Owens, James Poyer, Joyce Price, David Raglin, Audrey Rebello, Dean Resnick, Pamela Ricks, Paul Riley, Cynthia Rothhaas, Megan Ruhnke, Jane Sandusky, Douglas Scheffler, Tammie Shanks, Kevin A. Shaw, Kevin M. Shaw, Diane Simmons, George Sledge, Carnelle Sligh, Courtney Stapleton, David Stemper, Mary Anne Sykes, Mary Untch, Deborah Wagner, Lisa Wallace, Phyllis Walton, Irene Zimmermann.** Other Contributors: **Jennifer Ambler, Nancy Bates, Genia Battle, Sara Buckley, Esther Butler, Gary Chappell, Kimberly Collora, Jill Duncan, Mark Gorsak, Matthew Hacker, Rachel Hall, Theresa Hall Marvin, Sam Hawala, Catherine Hooper, Juanita Jackson, Michael Larsen, Fred Lestina, Jason Martin, Jay Keller, Yolanda McMillan, Sara Munger, Natasha Pace; Dave Phelps, Ronald Prevost, Clive Richmond, David Rockoff, Zakiya Sackor, Herbert Thompson, Erin Vacca, Andrew Zbikowski.**

The Systems Support Division, **Robert G. Munsey;** Contributors: **Paul Friday, Cary Bean.**

The Field Division, **Marvin D. Raines,** Associate Director for Field Division; **Carol Van Horn,** Assistant to the Associate Director for Field Operations; **Michael Weiler,** Special Assistant to the Associate Director for Field Operations; **L. Diane Bennett,** Special Assistant to the Associate

Director for Field Operations; **Brian Monaghan,** Lead Assistant Division Chief, Censuses; **Janet Cummings,** Assistant Division Chief, Budget, Management, and Oversight; **Gail Leithauser,** Assistant Division Chief, Geography and Data Collection; **Richard Blass,** Assistant Division Chief for Evaluation and Research; **Mark Taylor,** Assistant Division Chief for Payroll Processing. Special Assistant for Space and Logistics: **Hugh Brennan, Jim Steed.** Branch Chiefs, Staff Chiefs, and Team Leaders: **Michael Thieme, Harold Hayes, Brenda August, Miriam Balutis, Jennifer Jones, Nola Krasko, Jan Jaworski, Karen Seebold, Pamela White, Dwight Osbourn, Bill Phalen, Isabelle McCants, Nancy Jones, Fred Borsa, Tim Devine, Gerald Brooke, Mike Stump, Clif Taylor, Cheryl Querry, Maisha Strozier, Geraldine Burt, Sandra Lucas, Dennis Van Langen, Karen Field, David McCormack, John Donnelly, Kathy Wimbish, Sharon Schoch, Jeanne Benetti, Peter Sefton, Alicia Morris, Sydnee Chattin-Reynolds, Diana Harley, Bettye Moohn, Kim Higginbotham, Lorraine Barnett, Charles Moore, Grailand Hall.** Additional Contributors: **Mary Beth Williams, Keisha Wilson, Louise Sciukas, Alemayehu Bishaw, Monsita Hemsley, Maxine Judkins, Anita Lembo, Laura Sewell, Kathy Maney, Diana Martin, Georgina Manley, William Bivens, Carol Foley, Patricia Pace, Vicky Glasier, Veronica Pollard, Todd Gore, Stacie Lowe, Dorothy Wilson, Nancy Radcliffe, Shannon Hill, Troy Scott, Brenda Holmes, Orphas Sommerville, Thomas Ickes, Marcia White, Monica Parrott Jones, Virginia Zamaitis, Lillian Witters, Tina Cunningham, JoAnne Dewey, Chuck Hovland, Andrea Sugarman, Marcia Thessin, Jennifer Weitzel, Edwin Shaw, Neala Stevens, Edith Harvey, Charles Tull, Rene Toole, Richard Rodgers, Lori Vehrs, Debbie Blizard, Kathleen Garcia, Lydia Hartley, Theresa Huseman, Dayna Jacobs, Jennifer Tate, Tammie Nelson, Samuel Santos, Tracy Block, Agnes Brown, Sandra Hatcher, Janice Watson, Catherine Valchera, Ken Graves, Connie Murray, Don Halcombe, Marilynn Kempf, June Lee, Anita Bryner, Edward Hightower, Marietta Johnson, Nicole Perrine, Russ Roberts, Bruce Williams, Michelle White, Lorraine Helms, Wanda Smith, Matthew Stewart, William Pope, Charlene McNeil, Sheri Smalls, Kathy Belfield, Lakrisha Morton, Geraldine Mekennon, Alvin Osborne, Linda Williams, Billi Jo Wickstrand, Jim Carrier, Phyllis Godette, Eric Florimon-Reed, Kimberly Ross, Mary Meadows, Gwen Thomas, Connie Williams, Lu Wood, Rosamond Harris, Craig Cassidy, Raymond Burgess, Arlet Aanestad, Joyce Boston, Yorlunza Brown, Elizabeth Squires, Gina Winchester, Eve Franklin, Tiffany Miller, Cheryl Banks, Maureen Brady, Kimberly Hollingsworth, Robert Tomassoni, Jean Williams, Michelle Williams, Evette Gomez, Warren Drummond, Paul Riley, Charles Roe, Laura Waggoner, Ron Whitehead, Jim Cawlo, Ian Millett, Alfonso Zapata, Cicely Stinson, Marcy Bailey, Carolyn Johnson, Elaine Neal, Elda Robinson, Deborah Russell, Milicent Stewart, Kathy Gaidis, Delores Jeter, Marilyn Quiles Amaya, Ruby Lewis, Gary Styles, Lillian Wilson, Sabrina Yates, Latoya Williams, Annetta Akins, Roger Clark, Brian Deevy, Charnessa Hanshaw, Dennis Hickey, Caleb Kriesberg, Tom Loo, Luis Padilla, Julia Williams.**

The Atlanta Regional Census Center, **James F. Holmes,** Regional Director; **Harold K. Wood,** Deputy Regional Director. Assistant Regional Census Managers: **Reginald Bigham, Manuel Landivar, Sneha Desai. Hilda S. Dimmock,** Assistant Regional Census Manager for Accuracy and Coverage Evaluation (A.C.E.); **Mary Struebing,** Area Manager (A.C.E.). Area Managers: **Allen Cranford, Allen Wells, Patrick Graeser, Stephanye Staggers-Profit, Dorothy Clayton, Margaret Kelly, Jazmin Mariani, Sherri Dickerson.** Regional Recruiters: **Bridgitte Wyche-McGee, Teri Henderson. Rose Polk,** Administrative Supervisor; **Ann Foster Marriner,** Supervisory Geographer; **Thomas S. Wilkie,** Supervisory Computer Specialist. Geographers: **Franklin Wallace, Ralph Rose, Nancy Bechler.** Partnership Coordinators: **Mary Love Sanford, Danielle Jones.**

The Boston Regional Census Center, **Arthur G. Dukakis,** Regional Director; **Kathleen Ludgate,** Deputy Regional Director. Assistant Regional Census Managers: **Cornelius S. Driscoll, David F. Hopkins, Bruce Kaminski.** Area Managers: **Marc Brochu, Bart Eaton, Hector Feliciano, Kate Folwell, Jack Hickey, Bryn K. Johnson, Jesse T. Potter. Susan Connors,** Administrative Supervisor; **James Cormier,** Automation Supervisor. Partnership Coordinators: **Tia Costello, Alfred Smith.** Partnership Team Leaders: **Kathleen Bradley, Apryl Edlund-Stith, Sixto Escobar, Cynthia Jennings, Giselle Laffitte, Mayra Ramos, Adib Sabree, Peter Walsh,**

Wanda Wood. Census Recruiters: **Diane Gallagher, John Sumner. Mike Horgan,** Geographic Program Supervisor. A.C.E. Assistant Managers: **Zoi Kalaitzidis, Juan R. Navarro.**

The Charlotte Regional Census Center, **Jess A. Avina,** Assistant Regional Census Manager for Field Operations, Recruiting and Geography. Area Managers for Field Operations: **R. Richard Buchholz, Teresa A. Clifton, Francis S. Collins, Linda S. Pike, Craig S. Pickett, Jeanie W. Presto, D. E. "Doug" Robertson, Vivian D. Roscoe.** Regional Recruiters: **Cynthia W. Beamon, John R. Davis, Robert C. Gabbard. Catherine J. Friedenreich,** Geography Coordinator. Geographers: **Lori L. Boston, Joanna C. Pitsikoulis, David H. Wiggins. E. Wilson Burdorff, Jr.,** Assistant Regional Census Manager for Administration, Automation, and Leasing. **Doreen D. Herod,** Administrative Supervisor; **Jerry W. Helms,** Automation Supervisor; **Lucindia E. ScurryJohnson,** Deputy Regional Director/Partnership. Partnership Coordinators: **E. Victoria Burke, William N. Ward, Jr.** Partnership Team Leaders: **Shirletta Vinson Best, Ronald E. Brown, Doris G. Greene, David J. McMahon, Amy C. Reece, Keith A. Sutton. Dorothy M. Ballard,** Assistant Regional Census Manager for A.C.E. **Rosa H. Little,** Assistant ARCM for A.C.E. Team Supervisors for A.C.E.: **Johnny D. Ledbetter, Deborah A. Martin, Stephanie G. Rogers, Kevin E. Winn. Tammy J. Zimmerman,** Supervisory Computer Specialist for A.C.E.

The Chicago Regional Census Center, **Stanley D. Moore,** Regional Director; **Marilyn Sanders,** Deputy Regional Director. Assistant Regional Census Managers: **Scott Deuel, Marcia Harmon, Gail Krmenec, Tracy Fitch.** Partnership Coordinators: **Marilyn Stephens, Joyce Marks. Richard Townsend,** Recruiting Coordinator; **Andrea Johnson,** Geographic Coordinator. Area Managers: **Monique Buckner, Audrey Iverson, Josiah Johnson, Marcia Maisenbacher, John Shankel, Natosha Thompson, Keith Vasseur, Jamie Whiteman. Laurie Walker,** Assistant A.C.E. Manager. Other Contributors: **Sandra Appler, Christina Flores, Judy Graham, Henry Gray, Dennis Green, Charles Howleit, Kalim Khan, John Koester, Dieter Krause, Toni Pitchford, John Rice, Kathy Yendrek, Steve Adrian, Cathy Armour, Terrill Barnes, Nakia Bartley, Gary Boyer, Barbara Brodsky, Sandra Coyle, Larry Cox, Sandra Dennis, James Gawronski, Marla Gibson, Gwendolyn Gray, Patricia Herschfeldt, Audrey Iverson, Toby Lee, Cindy Mailloux, Barbara Pittman, Ann Quattrocchi, Kevin Riggs, Coravonne Salm, James Schanzle, Mark Schmitz, Ileana Serrano, Anthony Shabazz, Susan Sprecher, Jerome Stevenson, Montree Svastisalee, Stacey Terry, Daphne Ward, Vernon Ward, Georgia Adams, Sherri Blumingburg, Cheryl Brown, Sherina Collins, Deborah Cullins Threets, Zretta Lewis, Mary Melone, Connie McKinley, Paula Miller, Ron Skelton, Vernon Spears, Mary Ellen Zbierski, Ricardo Capitulo, Ken Carter, Donna Conroy, Wanda Gilbert, Michael Greer, Jack Mahoney, Cora Rush, Alex Wolter, Lyndon Yin, Taron Dabney, Kathleen Derel, Paul Dziemiela, Matthew Fitzgibbon, Cynthia Garlington, Linda Gray, Patrick Hill, Kevin Husch, Carl Kozlowicz, Eileen Manning, Michael Mecaskey, Russell Pietrowiak, Joel Schoerner, Rapsody Mitra, Daniel Aguirre, Janice Bell, David Bennett, Kelli Lester Brown, Adam Gibson, Angela Edwards, Saul Garcia, Jill Giedt, Dana Gillon, Rafael Gonzalez, Salah Goss, Robert Gulick, Michael Holly, Kendall James, George Juretic, Ardell Ladd, Kimberly Long, Leona Maglaya, Earl McDowell, Joe McGlaughlin, Beverly Moore, Kenneth Moses, Anna Mustafa, JoAnn Russell, Harry Sampler, Kimberly Sanders, Detrice Shelton, Charles Slater, Christopher Smith, Stanley Smith, Gerardo Torres, Julio Villegas, Shirley Warren, Marlene Weisrock, Charles Wright, Susan Feldman, Helen Giles, Duane Marski, Karl Mirkes.**

The Dallas Regional Census Center, **Alfonso E. Mirabal,** Director; **Henry Tow,** Deputy Director. Assistant Regional Census Managers: **Michael Garner, Bonnie Young.** A.C.E. Staff: **Gail E. Streun, Eloy G. Hernandez, Cheryl L. Earnshaw. Alicia Laughlin,** Administrative Supervisor. Recruiting: **John Ortiz, Donna Stovall. Richard De La Garza,** Automation; **Betty Adamek,** Geographer. Partnership Coordinators: **Cherri Green, Marisela Lopez.** Partnership Team Leaders: **Cera Clark, Sam Gonzales, Gwen Goodwin, Kirk Hemphill, Luz Villegas.**

The Denver Regional Census Center, **Susan A. Lavin,** Regional Director; **George M. Cole,** Deputy Regional Director. Assistant Regional Census Managers: **James T. Christy, William W. Hatcher, Jr.** Area Managers: **William E. Bellamy, Leo E. Cardenas, Mark R. Hendrick,**

Laura G. Lunsford, Samuel R. Martinez, Lori Putman. Partnership Coordinator; **Pamela M. Lucero.** Partnership Specialist - Team Leaders: **Earl T. Brotten, Jr., Harold A. Knott, Belva Morrison. Douglas R. Wayland,** Media Partnership Specialist Team Leader. **Paul S. McAllister,** Assistant Regional Census Manager for A.C.E. Assistant Managers for A.C.E.: **Bradley E. Allen, Barry L. Stevelman. William F. Adams,** Census Recruiter; **Russell W. Frum,** Administrative Supervisor; **Mark K. Hellfritz,** Geographic Coordinator; **David C. Skeehan,** Automation Supervisor.

The Detroit Regional Census Center, **Dwight Dean,** Regional Director; **Jon Spendlove,** Deputy Regional Director. Assistant Regional Census Managers: **Thomas Chodzko, Elaine Wagner, Janice Pentercs. Christine Blair,** Administrative Supervisor; **William Brewer, Jr.,** Automation Supervisor. Area Managers: **Joette Mumford, David Lackey, Katherine Workman, Sari Raykovitz, Mario Matthews, Susan Hack. Joseph Kogelmann,** Geographic Coordinator. Geographers: **Gary Gruccio, G. Gordon Rector, Julie White.** Recruiters: **M. Randolph Edwards, Betty Hughes.** Partnership Coordinators: **Norma Rivas Ricci, Vincent Kountz.** Partnership Team Leaders: **Cynthia King, Katherine Shiflet. Robert Haisha, Kim Hunter, Richard Lundy, Kathryn Reisen. Barbara Clayton,** Information Specialist; **Katrina Carter,** Assistant Regional Census Manager for A.C.E.; **David Sinnott,** Assistant A.C.E. Manager; **Thomas Melaney,** Automation Supervisor for A.C.E.; **Kim Estmond,** Administrative Supervisor for A.C.E. Team Supervisors: **David Baize, Lolita Waters, Jennifer Hillman, Eleanor Bowie, Kristina Dalton, Brendan Best, David Glaza, Stephanie Miller.**

The Kansas City Regional Census Center, **Henry L. Palacios,** Regional Director. Assistant Regional Census Managers: **Dennis R. Johnson, Cathy L. Lacy.** Area Managers: **Mary E. Briscoe, Sharon Bunge, Kevin W. Gibson, Patricia M. Sasenick, Jessie M. Williams. Paula Givens-Bolder,** Recruiter. Partnership Coordinators: **Marietta Selmon-Gumbel, Tom Beaver. Robert A. Reed,** Automation Supervisor; **Craig D. Best,** Geographic Coordinator. Geographers: **Wes Flack, Peter Osei-Kwame. Dennis F. Deeney,** Administrative Supervisor; **Randall E. Cartwright,** Assistant Regional Census Manager A.C.E.; **Richard W. Taegel,** A.C.E. Area Manager.

The Los Angeles Regional Census Center, **John E. Reeder, Jr,** Regional Director; **Kendrick J. Ellwanger,** Deputy Regional Director. Assistant Regional Census Managers: **Stephen J. Alnwick, Jerry B. Wong, C. Kemble Worley, Hoa Julie Lam Ly. Jim Bussell,** A.C.E. Automation Staff. A.C.E. Management Staff: **Brenda Harvell, Elaine Marruffo, Faarax Sheikh-Noor, Wes White. Geoff Rolat,** RCC Administrative Staff. Regional Office Administrative Staff: **Isabel Cesena, Koupei (Gwen) White.** RCC Area Managers: **Linda Kane Akers, William H. Johnson, Leonard E. Lee, Annette M. Luna, Eleanor J. Miller, Jesse Rodriguez, Linda Kay Schagrin, Diana J. Turley.** RCC Automation Staff: **Yvonne Lam, Ben Rios. Timothy W. McMonagle,** RCC Geographic Coordinator: RCC Geographers: **Jeffrey P. Freeland, John D. Kennedy, John Joseph Moore.** RCC Recruiters: **Anthony R. Moccia, Jeanne Y. Kondo.** Partnership Coordinators: **Reina Ornelas, Monica Sandoval. Anthony Greno,** Media Team Leader. Partnership Team Leaders: **Luz Castillo, Susan Ng, Maria Padron, John Flores, Belinda Garcia, Ardiss Lilly, Tommy Randle.**

The Philadelphia Regional Census Center, **Fernando E. Armstrong,** Regional Director; **George Grandy, Jr.,** Deputy Regional Director. Assistant Regional Census Managers: **Nunzio V. Cerniglia, Philip M. Lutz. John M. Stuart,** A.C.E. Assistant Regional Census Manager; **John M. Mendenhall,** A.C.E. Assistant Manager; **Belinda Castro Gonzalez,** A.C.E. Supervisory Computer Specialist; **Geraldine Robinson-Ervin,** Administrative Supervisor. Area Managers: **Keith R. Bryant, Betty Ann Fretchel, Tedford J. Griffith, George T. Long, Theodore J. Roman, Linda J. Shell, Carolyn D. Williams. Eric N. Barson,** Automation Coordinator; **Vicki L. Lewis,** Geographic Coordinator. Partnership Coordinators: **Juanita C. Britton, K. Lyn Kirshenbaum.** Recruiters: **Barbara M. Nichols, Maritza Padilla-Laureda.**

The New York Regional Census Center, **Lester A. Farthing,** Regional Director; **John W. Dale, II,** Regional Census Manager; **Deborah M. Randall,** Census Manager. Assistant Regional Census Managers: **Ligia Jaquez, Richard Liquorie, Richard Turnage. Marion Britton,** Deputy Regional Director; **Glenda Morgan,** Assistant Regional Census Manager for A.C.E; **Jon Davis,** Assistant A.C.E. Manager. Area Managers: **Jon Beaulieu, Allison Cenac, Erik Cortes,**

Monette Evans, Somonica Green, Bill Harfmann, George Paladino, Heirberto Rios, Pat Valle. Deirdre Bishop, Supervisory Geographer. Partnership Coordinators: **Alice Chin, Martha Butler. Waleska Martinez,** Supervisory Computer Specialist. Census Recruiters: **Kathy Nicolaou, Raquel Strauss. Inocencio Castro,** Administrative Supervisor.

The Seattle Regional Census Center, **Moises M. Carrasco,** Regional Director; **Michael P. Burns,** Deputy Regional Director; **Timothy P. Olson,** Assistant Regional Census Manager; **Jolynn Lambert,** Assistant Regional Census Manager (A.C.E.). Area Managers: **Faye Amos, Linda Clark, Alice Greene, Pamela Harlan, Wendy Hawley, Sonya Jorgensen, Tom Szabla. Lynn Sorgenfrei,** Assistant Manager for A.C.E; **Thomas Callahan,** Automation Coordinator; **Cathy Baker,** (A.C.E.) Supervisory Computer Specialist; **Lesca McKee,** Computer Specialist; **Dennis Duffy,** Supervisory Geographer. Geographers: **Richard Campbell, Elena Baranov. Gordon Wood,** Supervisory Geographic Specialist; **Andrew Haney,** Geographic Specialist; **Lynn O'Brien,** Supervisory Geographic Specialist. Administration Supervisors: **Mary Plumley, Rick Hunt. Theodore Heckathorn,** Administrative Specialist (Space); **Robert Clingman,** Partnership Coordinator. Partnership Team Leaders: **Lia Bolden, Elaine Dempsey, Nancy Holder, Nikolay Kvasnyuk, Dan Rosas, Tony Vaska.** Census Recruiters: **Jan McStay, Maria Hosack.**

The National Processing Center Staff, **Judith N. Petty,** Division Chief; **Stanley M. Domzalski,** Assistant Division Chief (Services); **Mark T. Grice,** Assistant Division Chief (Processing); **Jane L. Woods,** Assistant Division Chief (Teleprocessing); **David E. Hackbarth,** Assistant Division Chief (Technology and Information); **Mark J. Matsko,** Assistant Division Chief (Data Capture Center). Branch and Section Chiefs: **Denise D. Anderson, Matthew P. Aulbach, Jean A. Banet, Linda S. Banet, Debra S. Barksdale, Janice I. Benjamin, James L. Berger, Michael L. Blair, Carlene Bottorff, Gary L. Bower, Teresa A. Branstetter, William E. Brewer, Jr., Linda Broadus, Pamela D. Brown, Regina A. Cain, Jo I. Childress, Lester Lee Clement, Kathy L. Conn, Margaret R. Coy, Ida G. Damrel, Maria T. Darr, Carol A. Dawson, Glen M. Everhart, Darrell L. Farabee, Angela Feldman-Harkins, Neil C. Ferraiuolo, Grant G. Goodwin, Judith A. Gregory, Susan C. Hall, Janet L. Harmon, Linda R. Hayden, John Hoffmann, Leoda F. Houston, Pamela D. Hunter, Howard J. Knott, William A. Korb, Joni S. Krohn, Ruby M. Lawson, Patricia A. Linton, Eileen S. Little, Thomas M. Marks, Gayle Y. Mathis, Bernadette J. Mattingly, Donna J. Meredith, Gaye Ellen Miller, Marilyn K. Mink, Joye A. Mullins, Martha T. Myers, William B. Neely, Don E. Overton, S. Elaine Rogers, Theodore A. Sands, Kenneth F. Seis, Suzanne B. Shepherd, Ellen Slucher, Connie Smith, Marsha Sowders, Jill C. Spencer, Aretta Stallard, Arthur B. Stewart, Debra M. Stringer, Carol A. Stubblefield, Judith G. Van Gilder, Muriel Wharton, Russell O. White, Daniel L. Whitehouse, Ronald L. Willis, Betty J. Wright, Rosita Young.**